

Absinth wormwood (*Artemisia absinthium*)

Figure 1.01

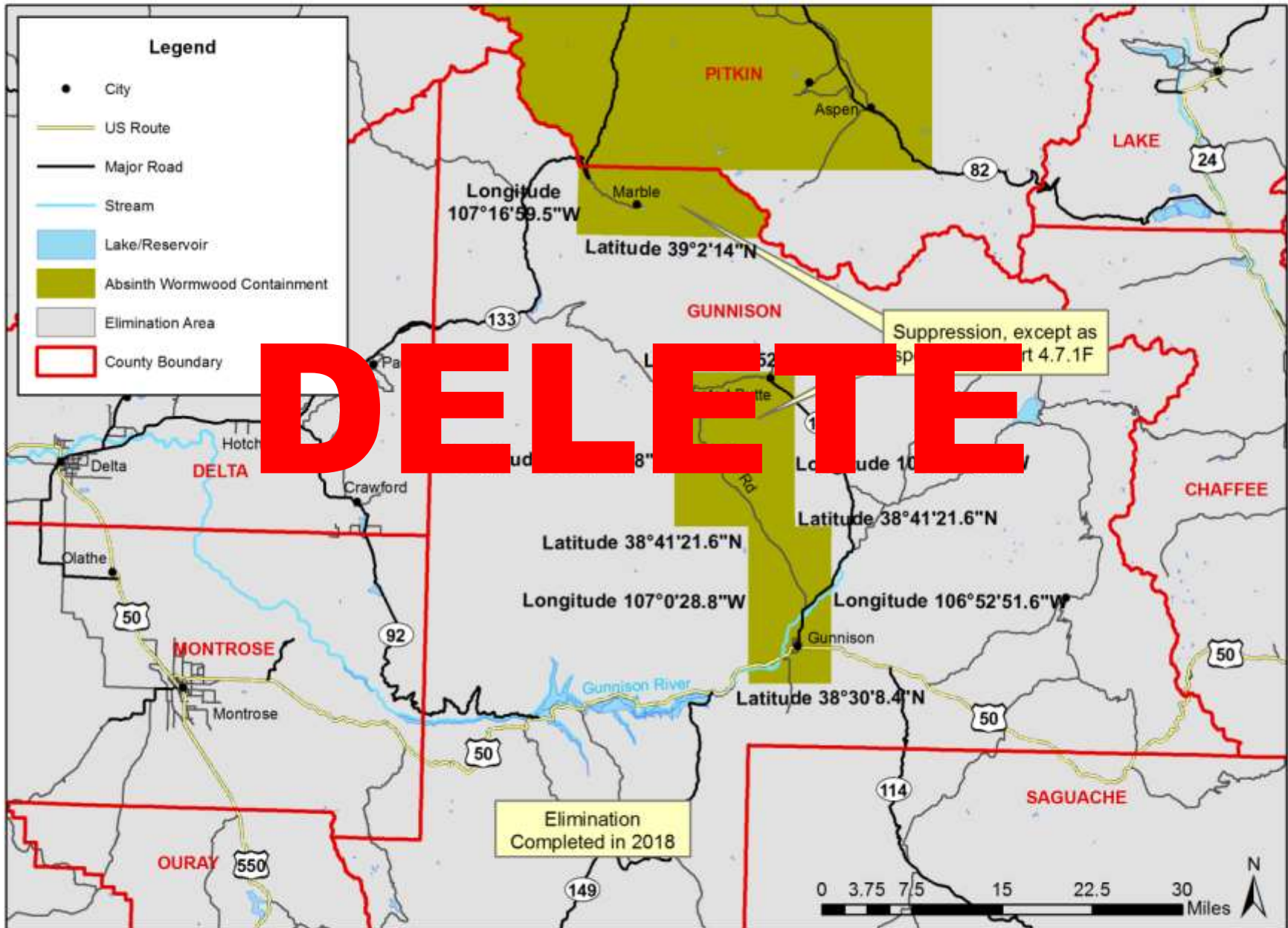
Garfield County



Absinth wormwood (*Artemisia absinthium*)

Figure 1.02

Gunnison County



Absinth wormwood (*Artemisia absinthium*)
Pitkin County

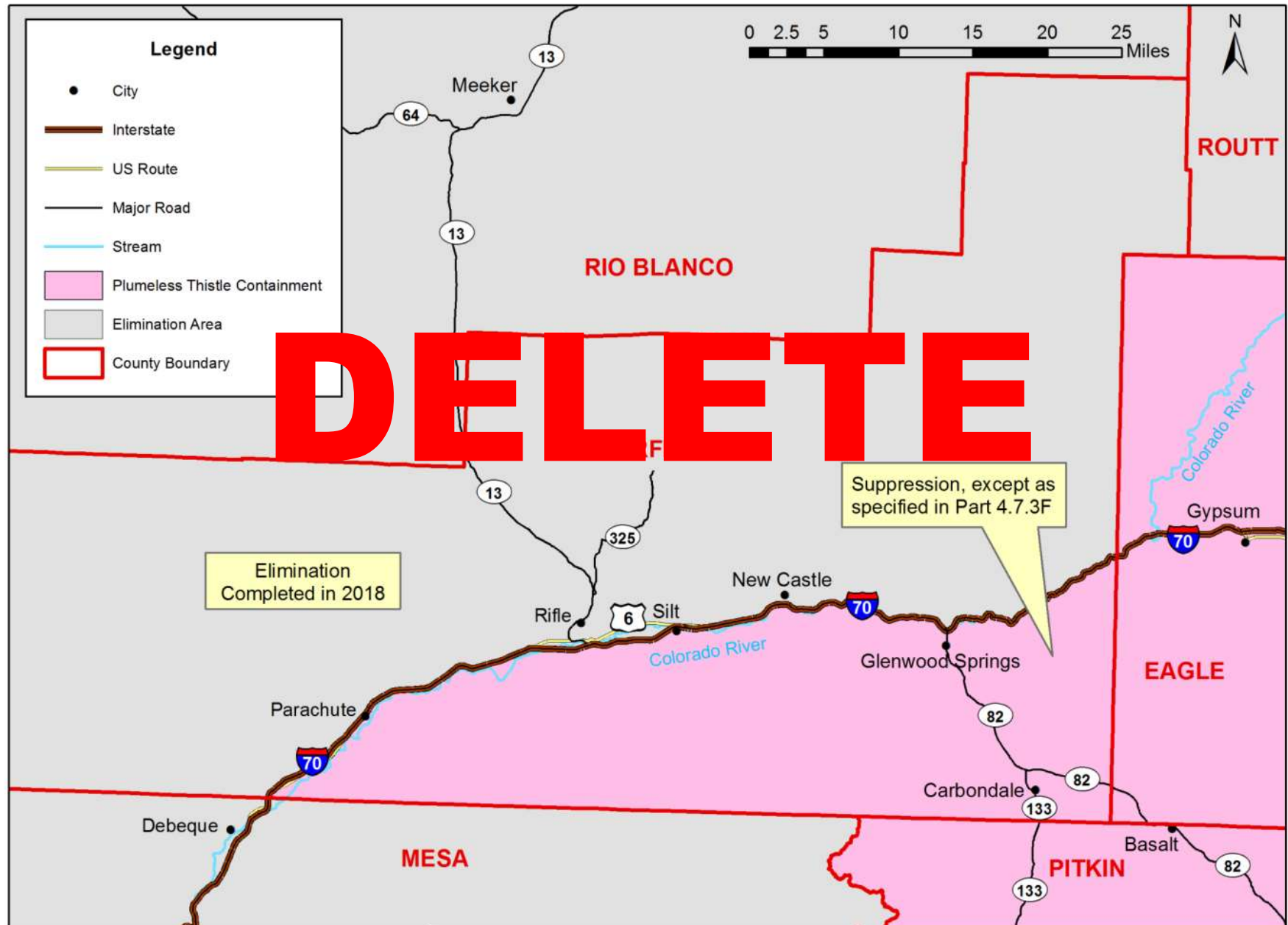
Figure 1.03



Plumeless thistle (*Carduus acanthoides*)

Figure 2.01

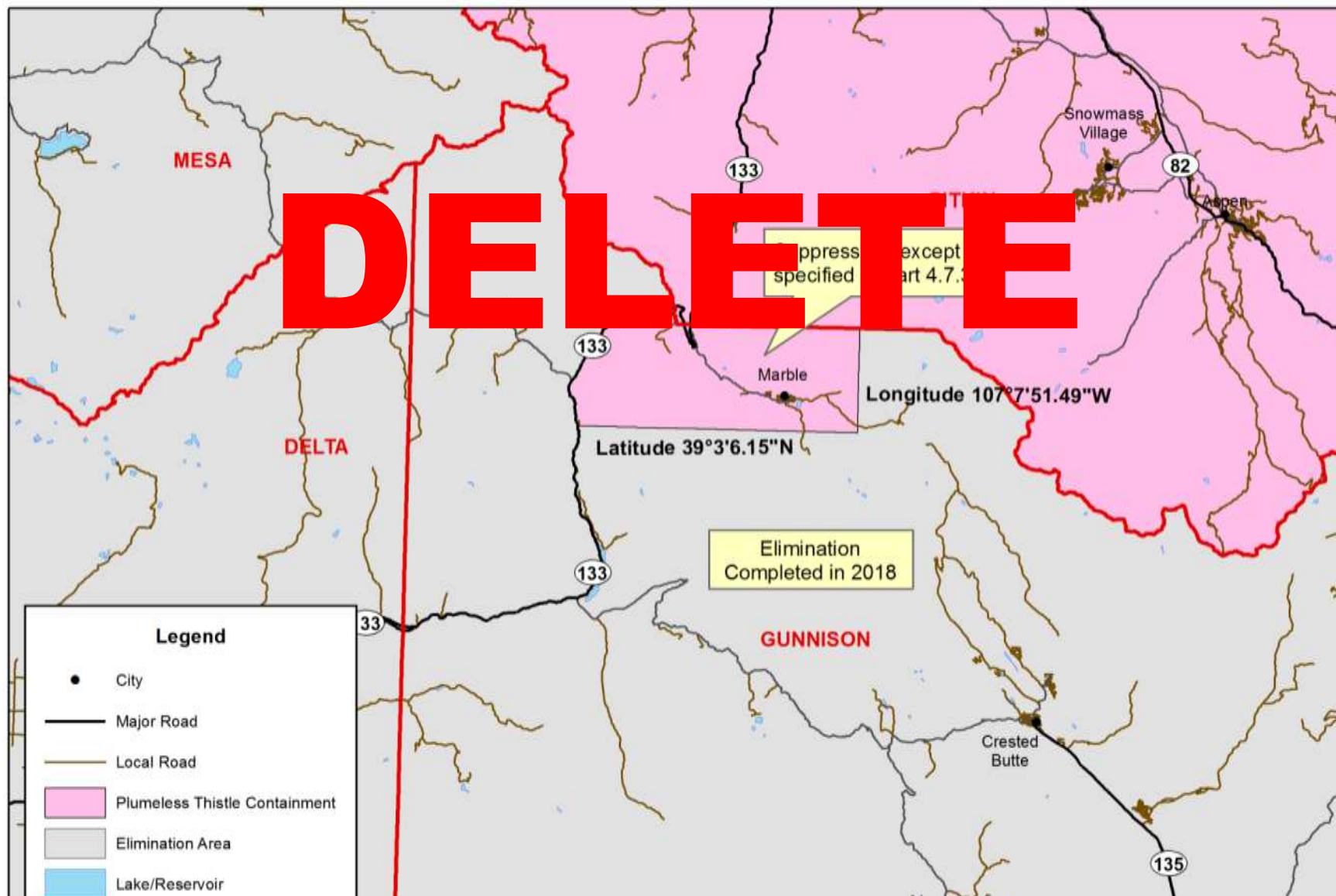
Garfield County



Plumeless thistle (*Carduus acanthoides*)

Figure 2.02

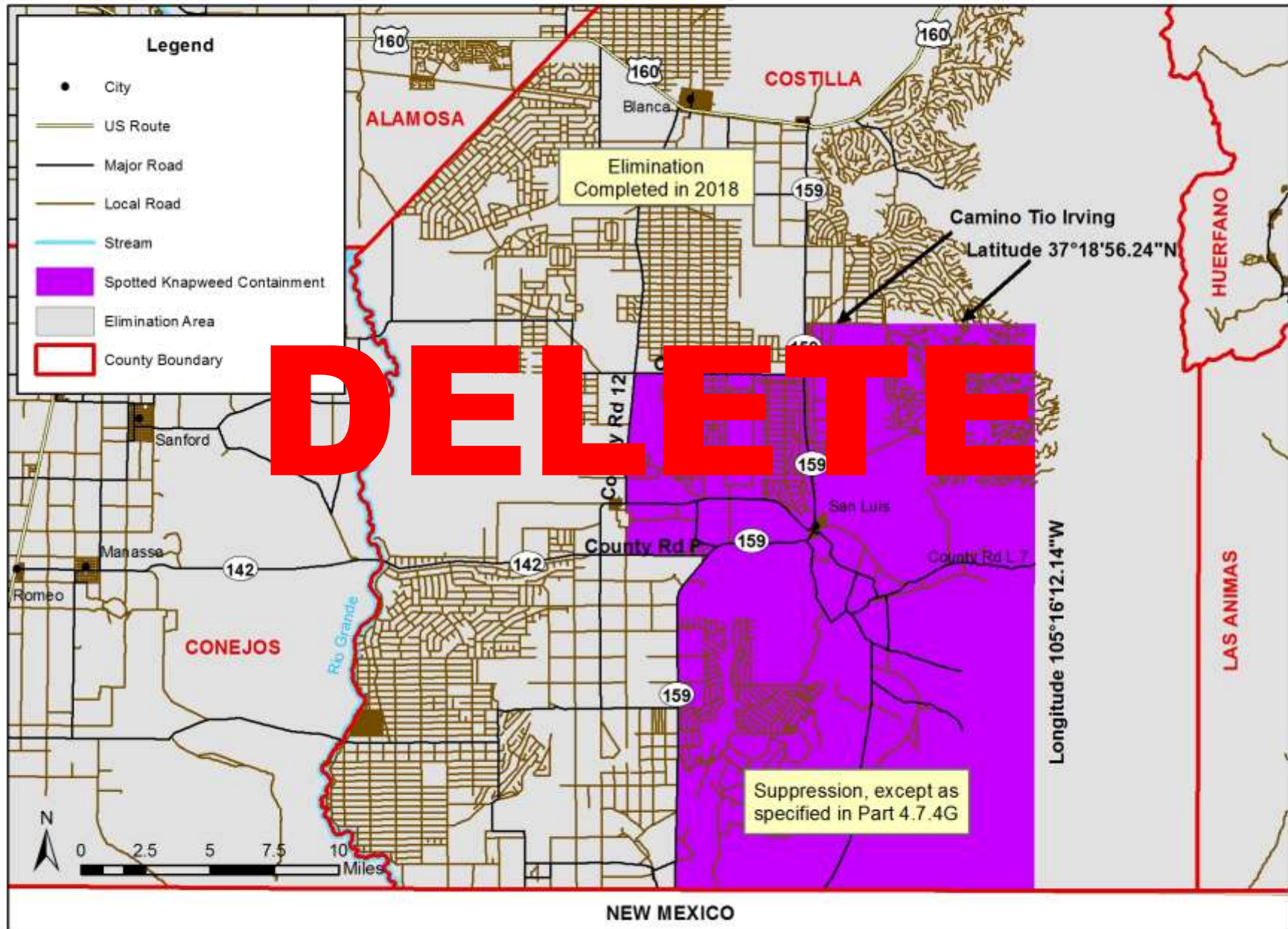
Gunnison County



Spotted Knapweed and Spotted x Diffuse Knapweed Hybrid

Costilla County (*Centaurea stoebe* and *C. x psammogena* = *C. stoebe* x *C. diffusa*)

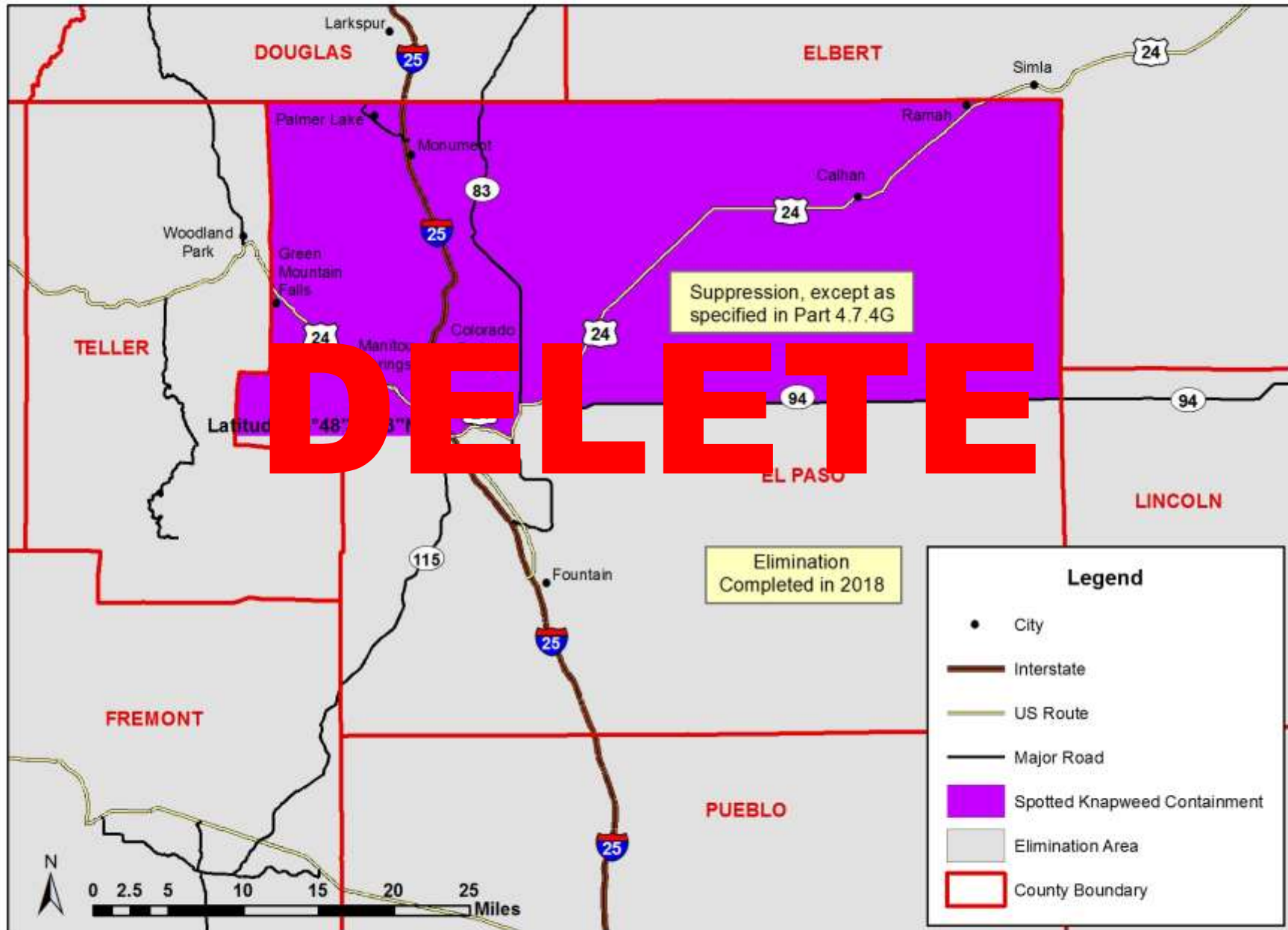
Figure 3.01



Spotted Knapweed and Spotted x Diffuse Knapweed Hybrid

Figure 3.02

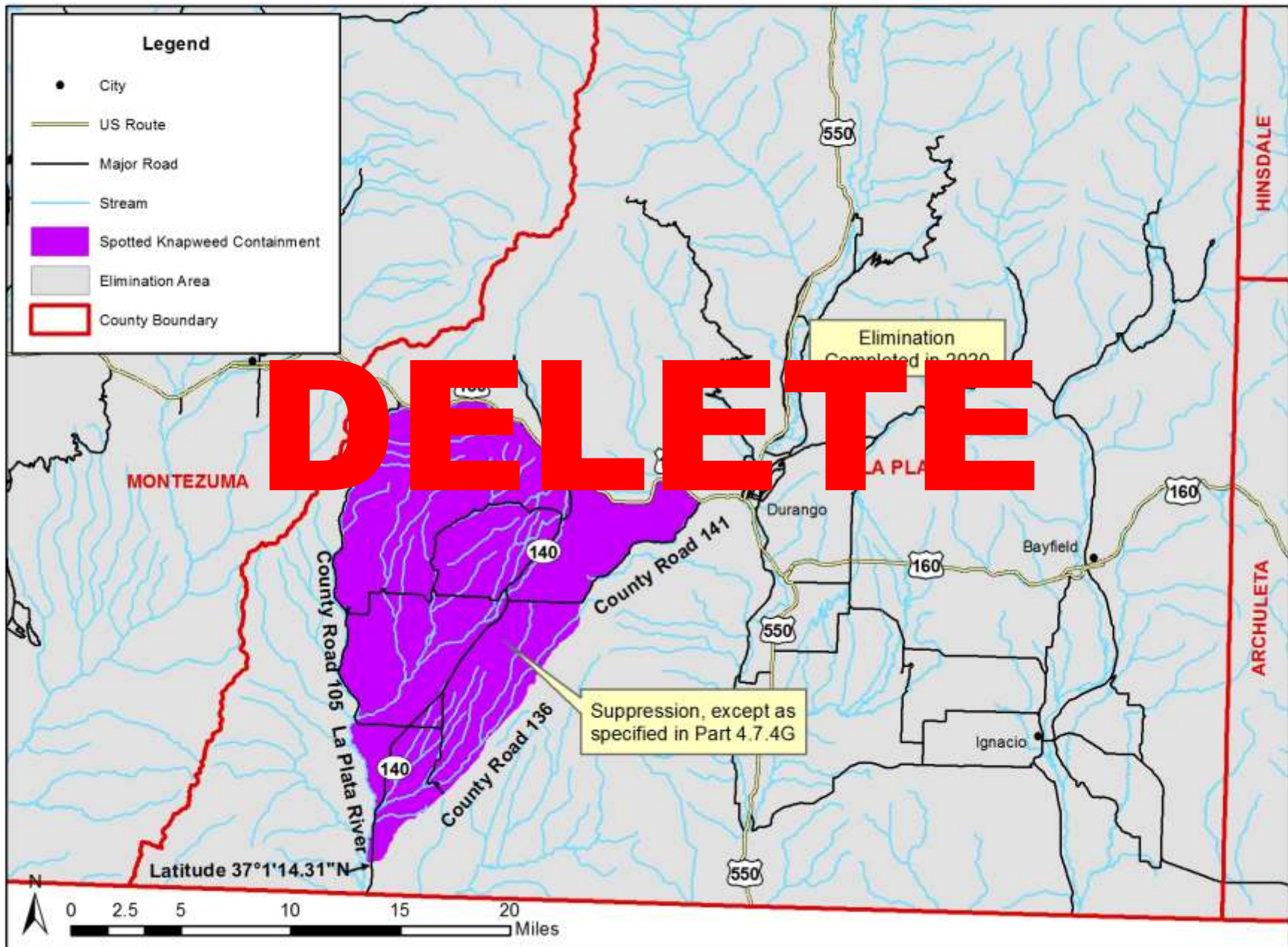
El Paso County (*Centaurea stoebe* and *C. x psammogena* = *C. stoebe* x *C. diffusa*)



Spotted Knapweed and Spotted x Diffuse Knapweed Hybrid

Figure 3.03

La Plata County (*Centaurea stoebe* and *C. x psammogena* = *C. stoebe* x *C. diffusa*)



Spotted Knapweed and Spotted x Diffuse Knapweed Hybrid

Summit County (*Centaurea stoebe* and *C. x psammogena* = *C. stoebe* x *C. diffusa*)

Figure 3.04



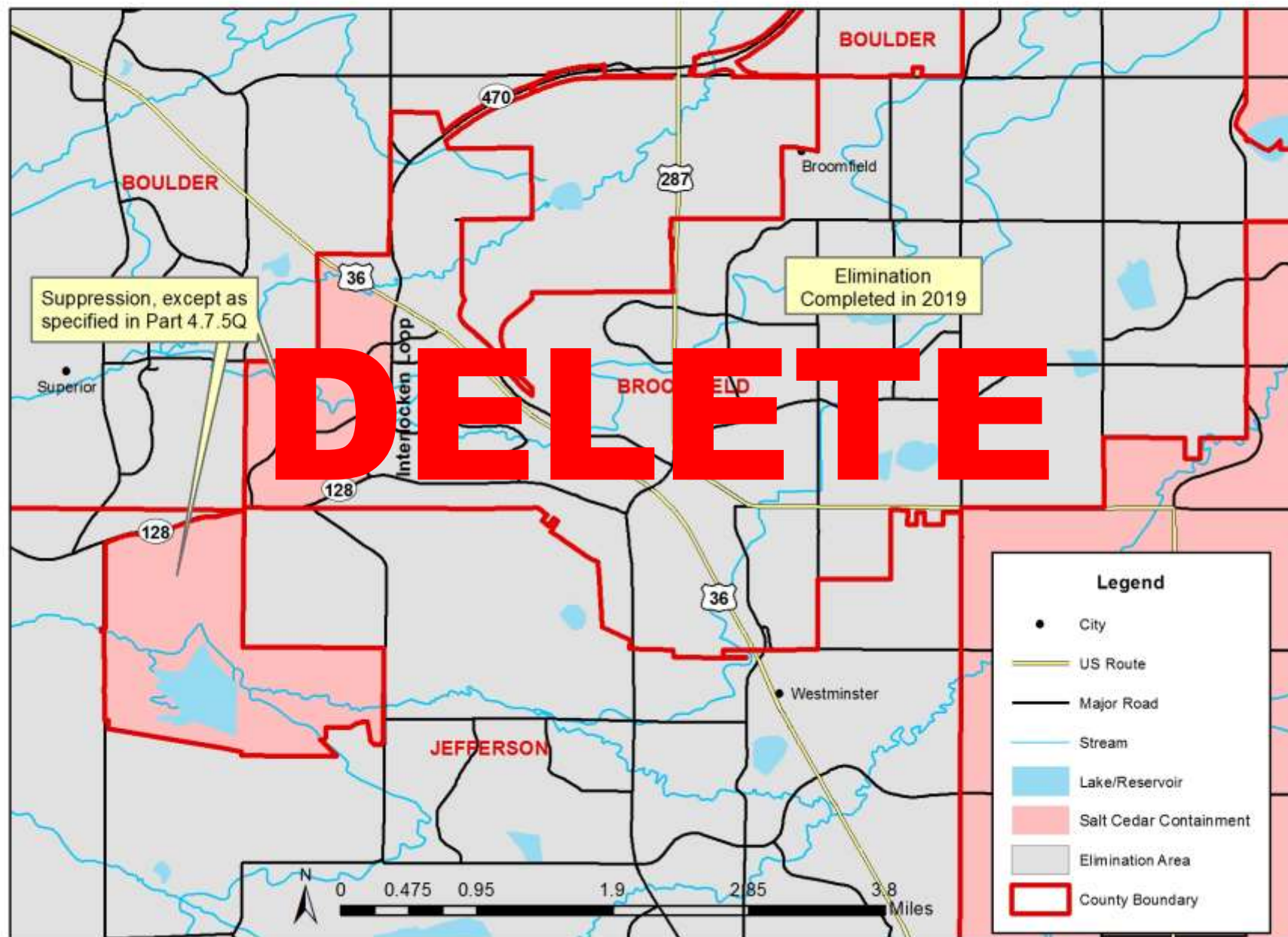
Salt Cedar (*Tamarix chinensis*, *T. parviflora*, and *T. ramosissima*)
Adams County

Figure 4.01



Salt Cedar (*Tamarix chinensis*, *T. parviflora*, and *T. ramosissima*)
Broomfield County

Figure 4.02



Salt cedar (*Tamarix chinensis*, *T. parviflora*, and *T. ramosissima*)
Delta County

Figure 4.03



Salt cedar (*Tamarix chinensis*, *T. parviflora*, and *T. ramosissima*)
Dolores County

Figure 4.04



Salt Cedar (*Tamarix chinensis*, *T. parviflora*, and *T. ramosissima*)
Eagle County

Figure 4.05



Salt Cedar (*Tamarix chinensis*, *T. parviflora*, and *T. ramosissima*)
El Paso County

Figure 4.06



Salt Cedar (*Tamarix chinensis*, *T. parviflora*, and *T. ramosissima*)
Fremont County

Figure 4.07



Salt cedar (*Tamarix chinensis*, *T. parviflora*, and *T. ramosissima*)
Huerfano County

Figure 4.08



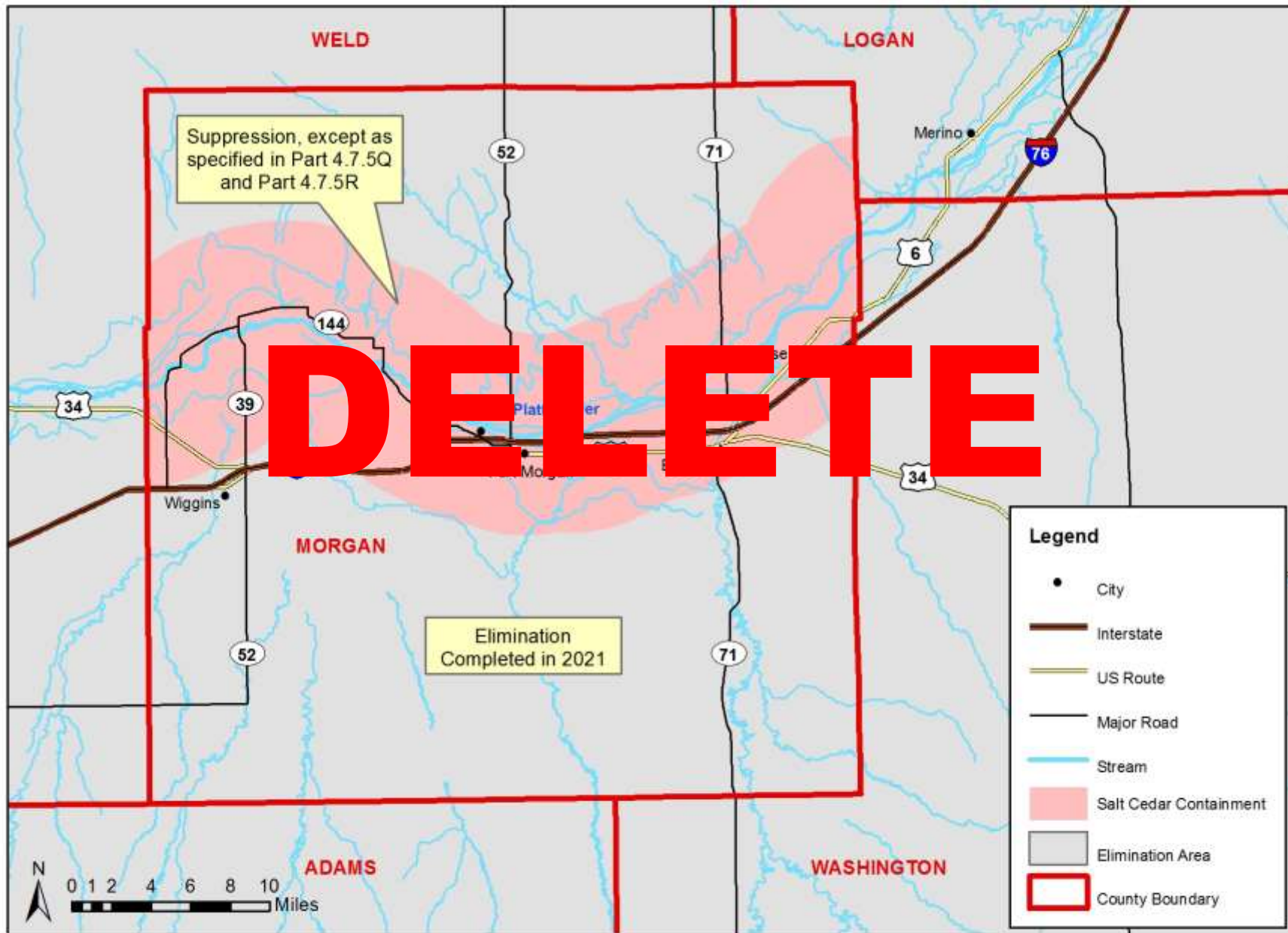
Salt cedar (*Tamarix chinensis*, *T. parviflora*, and *T. ramosissima*)
La Plata County

Figure 4.09



Salt cedar (*Tamarix chinensis*, *T. parviflora*, and *T. ramosissima*)
Morgan County

Figure 4.10



Salt cedar (*Tamarix chinensis*, *T. parviflora*, and *T. ramosissima*)
Rio Blanco County

Figure 4.11



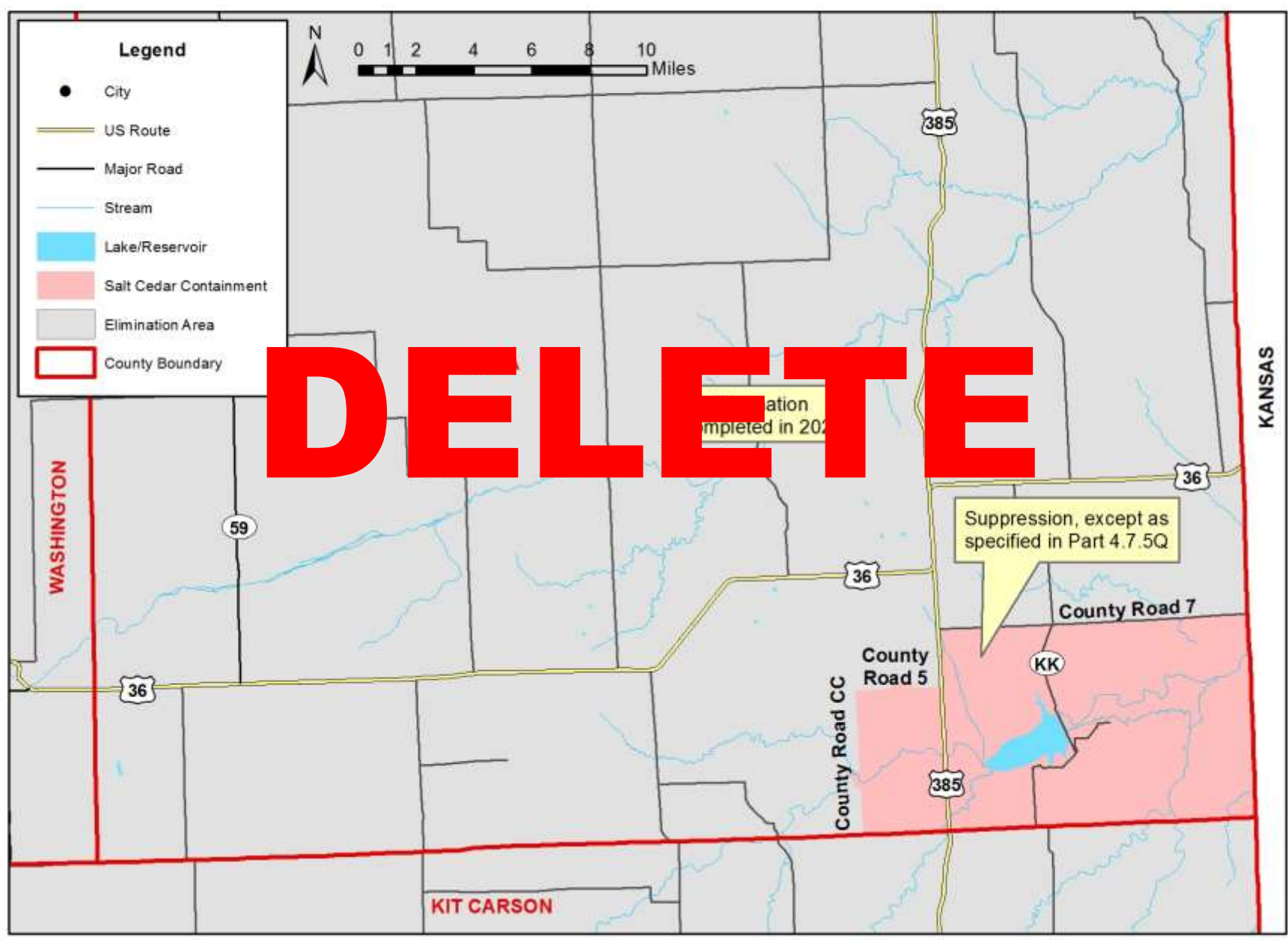
Salt cedar (*Tamarix chinensis*, *T. parviflora*, and *T. ramosissima*)
San Miguel County

Figure 4.12



Salt cedar (*Tamarix chinensis*, *T. parviflora*, and *T. ramosissima*)
Yuma County

Figure 4.13



Black henbane (*Hyoscyamus niger*)

Figure 5.01

Rio Blanco County



Black henbane (*Hyoscyamus niger*)

Figure 5.02

Saguache County



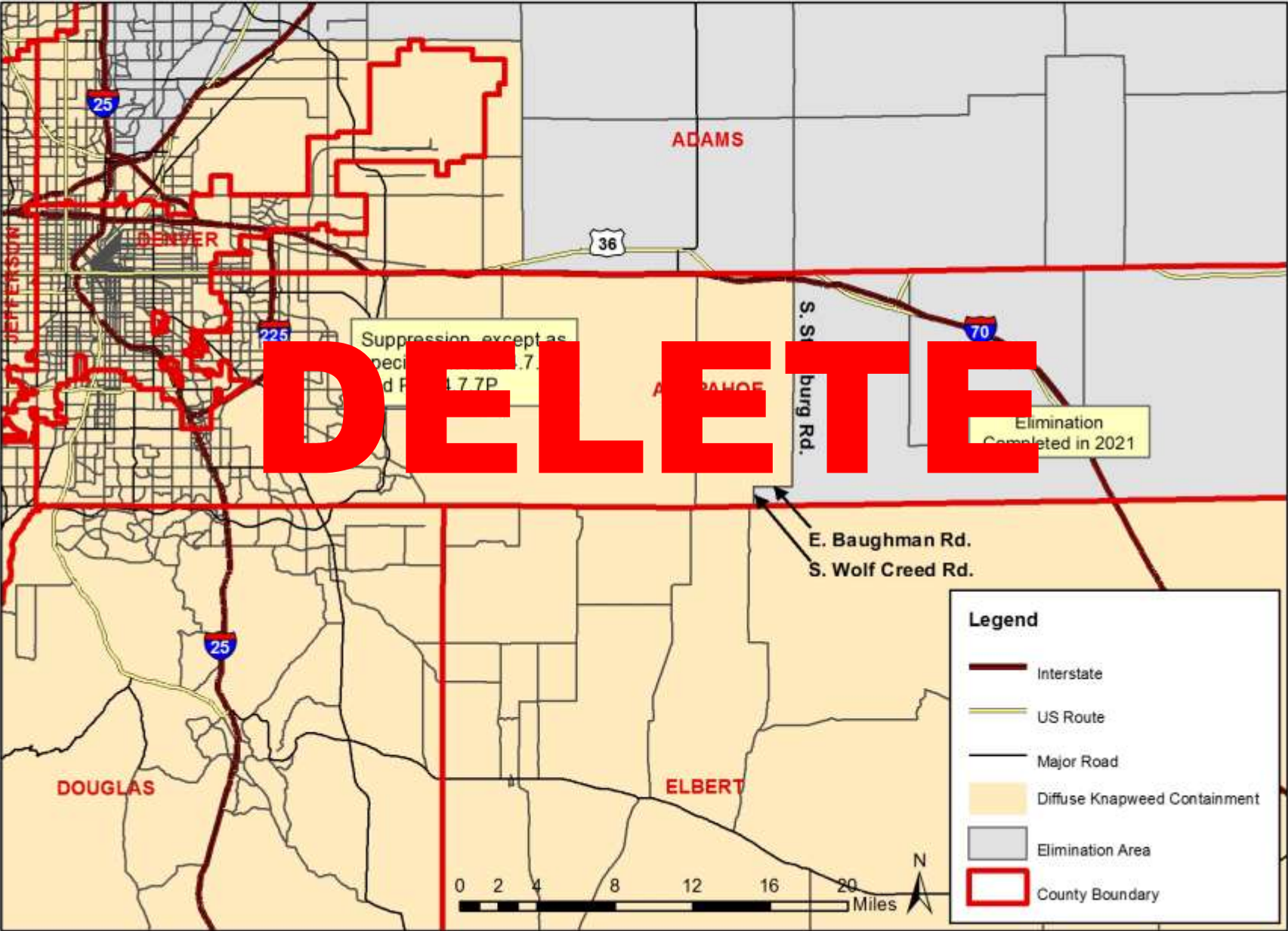
Diffuse Knapweed (*Centaurea diffusa*)
Adams County

Figure 6.01



Diffuse Knapweed (*Centaurea diffusa*)
Arapahoe County

Figure 6.02



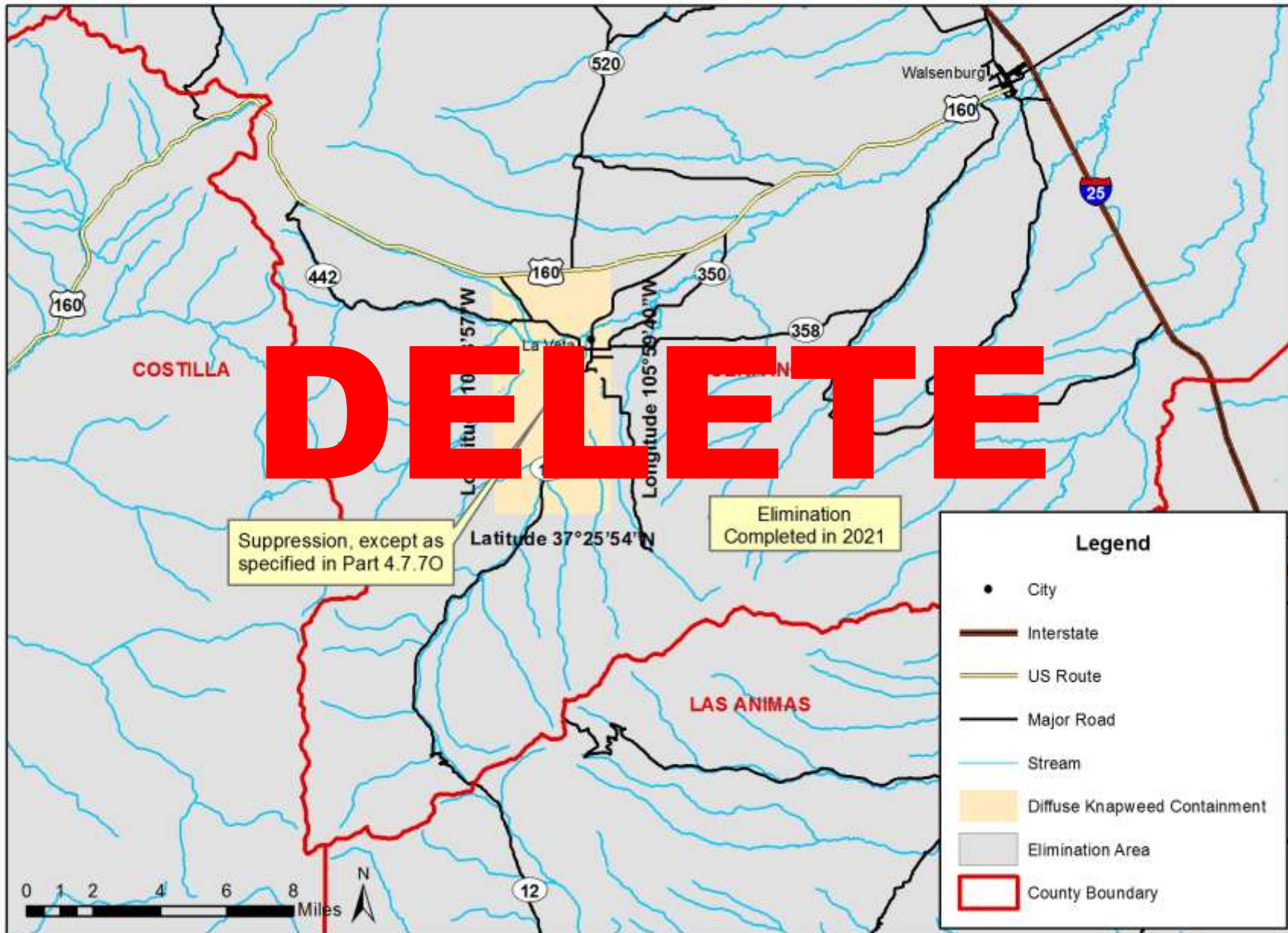
Diffuse Knapweed (*Centaurea diffusa*)
Boulder County

Figure 6.03



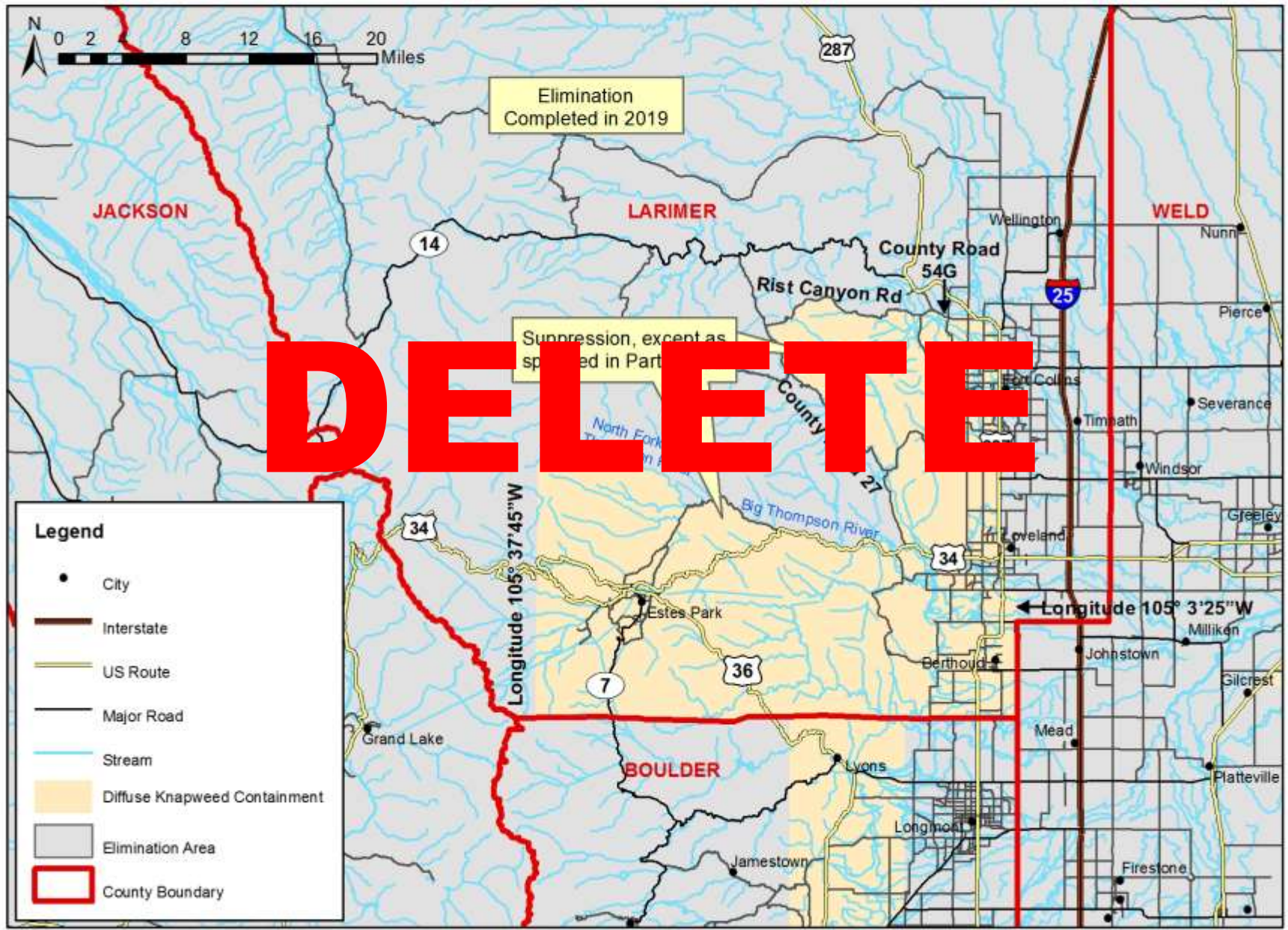
Diffuse Knapweed (*Centaurea diffusa*)
Huerfano County

Figure 6.04



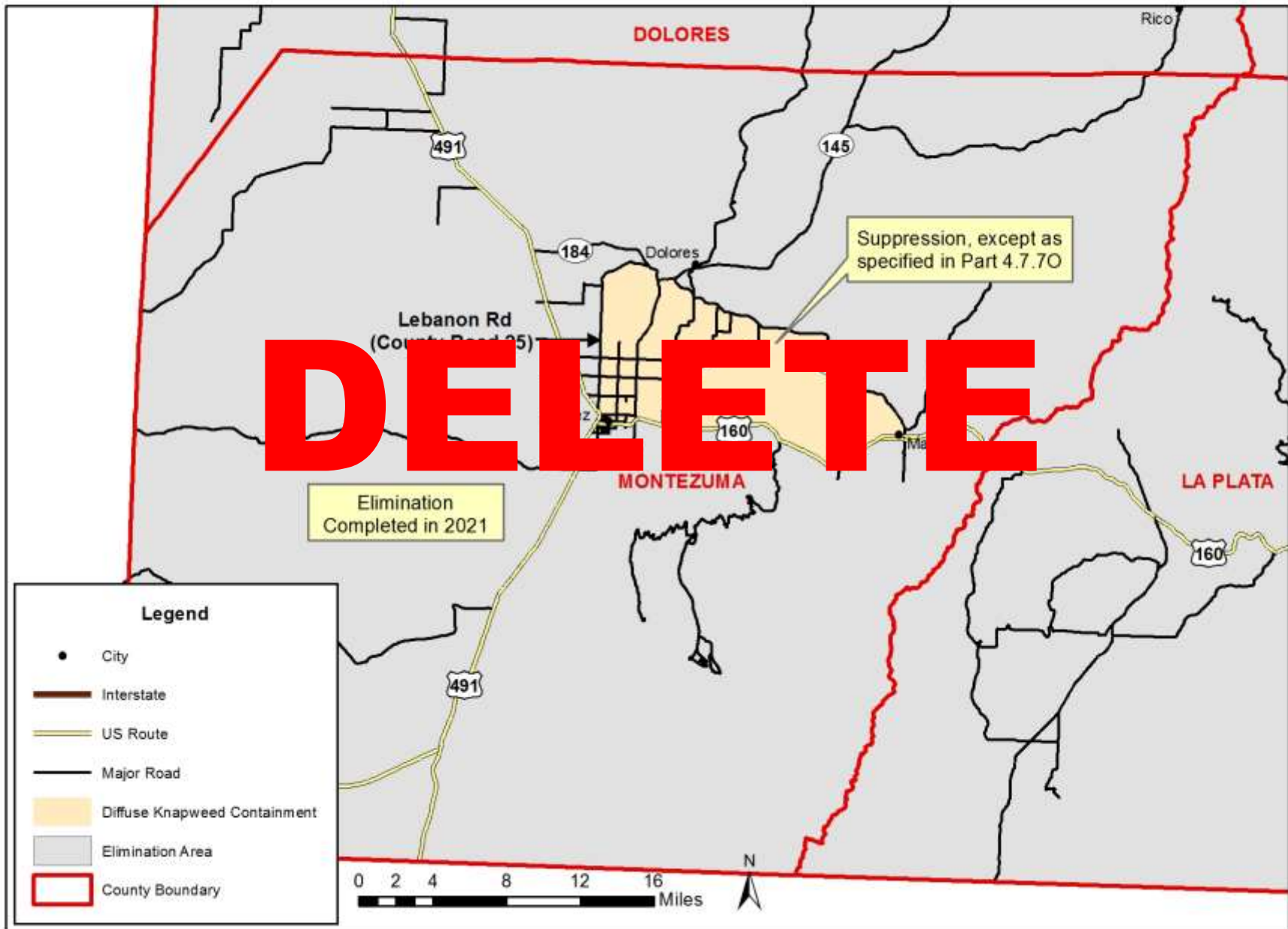
Diffuse Knapweed (*Centaurea diffusa*)
Larimer County

Figure 6.05



Diffuse Knapweed (*Centaurea diffusa*)
Montezuma County

Figure 6.06



Diffuse Knapweed (*Centaurea diffusa*)
Morgan County

Figure 6.07



Diffuse Knapweed (*Centaurea diffusa*)
Ouray County

Figure 6.08



Diffuse Knapweed (*Centaurea diffusa*)
Pueblo County

Figure 6.09



Diffuse Knapweed (*Centaurea diffusa*)
Summit County

Figure 6.10



Diffuse Knapweed (*Centaurea diffusa*)
Weld County

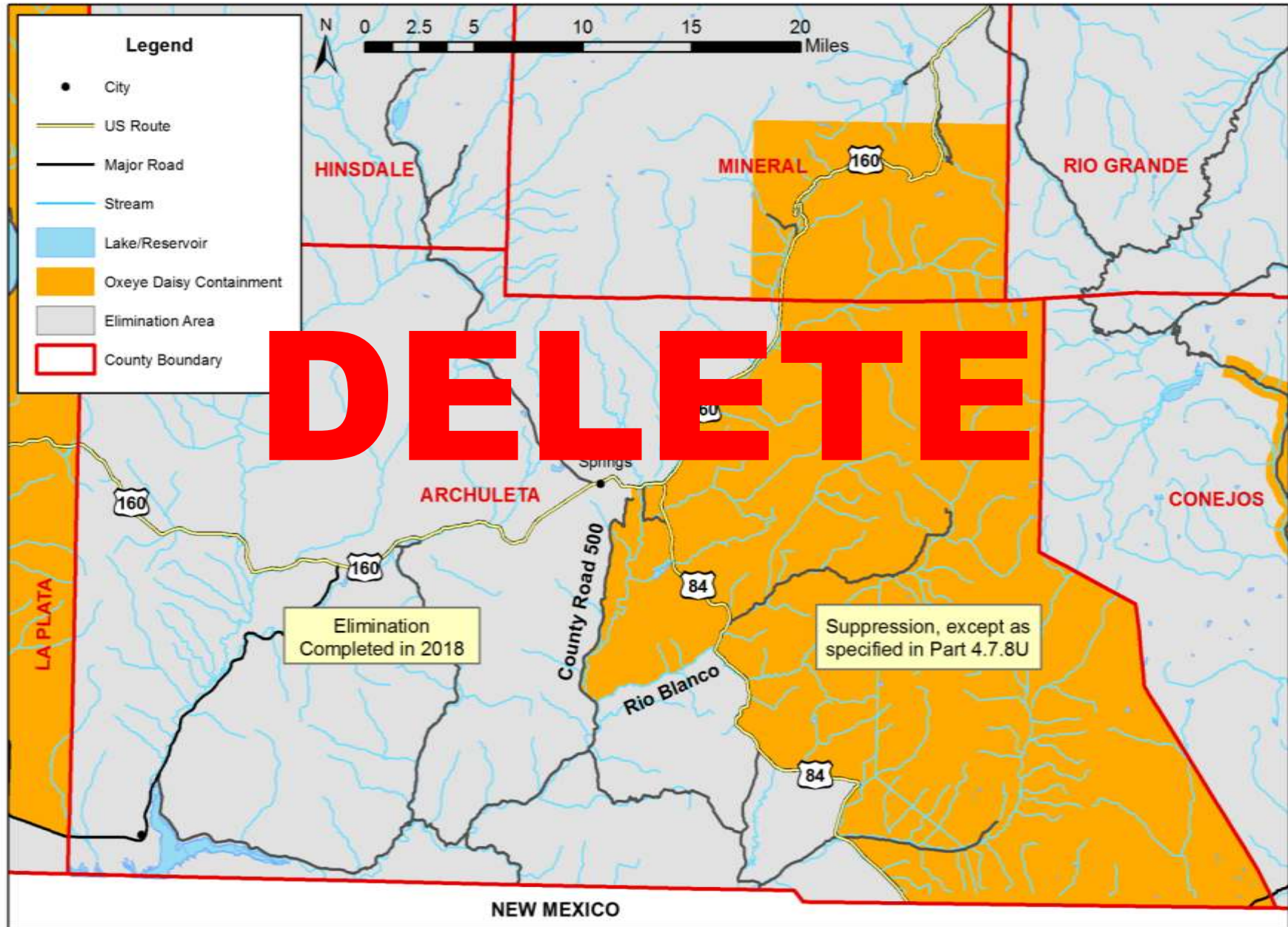
Figure 6.11



Oxeye daisy (*Leucanthemum vulgare*)

Figure 7.01

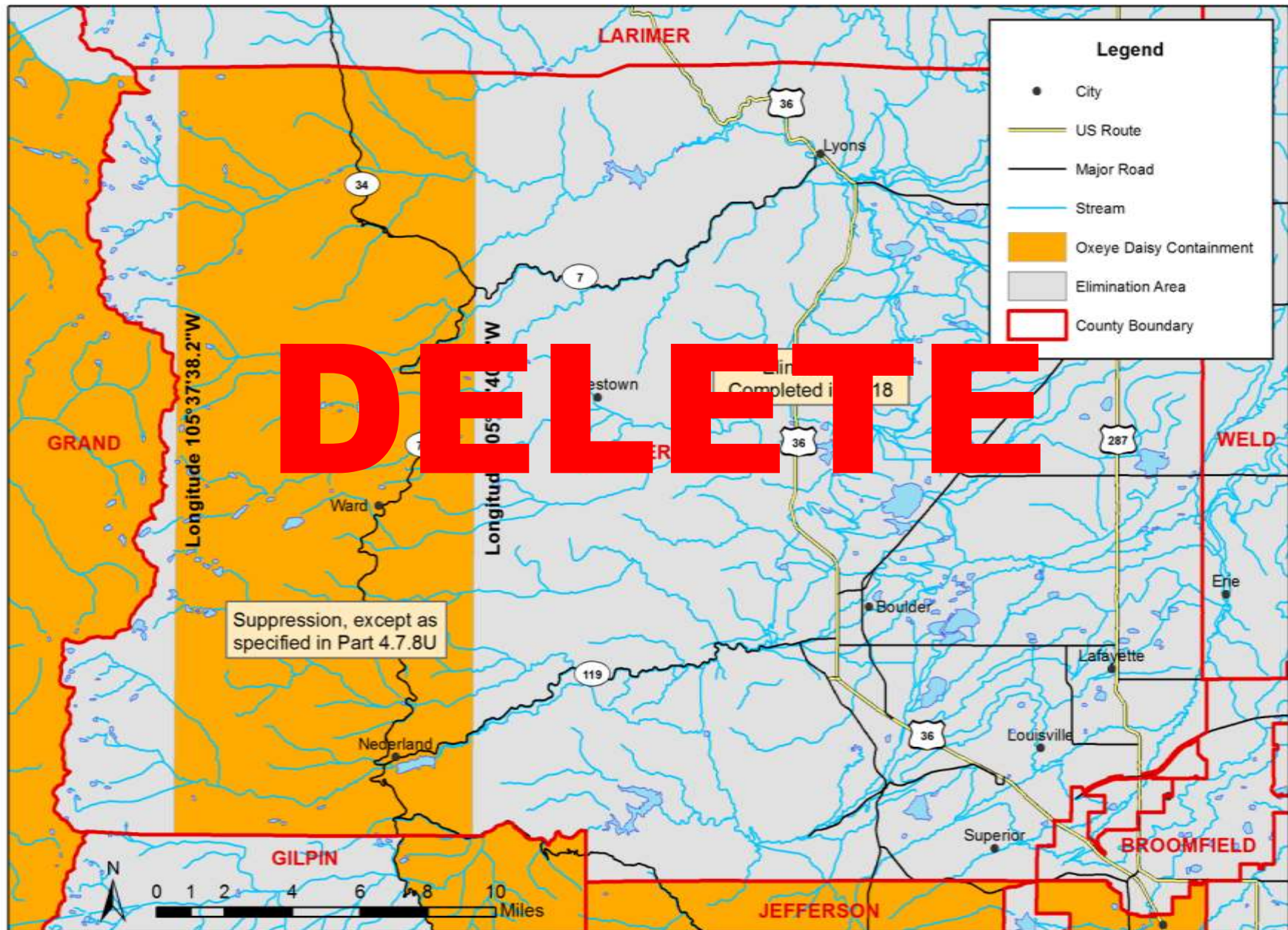
Archuleta County



Oxeye daisy (*Leucanthemum vulgare*)

Boulder County

Figure 7.02



Oxeye daisy (*Leucanthemum vulgare*)

Figure 7.03

Conejos County



Oxeye daisy (*Leucanthemum vulgare*)

Figure 7.04

Delta County



Oxeye daisy (*Leucanthemum vulgare*)

Dolores County

Figure 7.05



Oxeye daisy (*Leucanthemum vulgare*)

Figure 7.07

Garfield County



Oxeye daisy (*Leucanthemum vulgare*)

Figure 7.08

Gilpin County



Oxeye daisy (*Leucanthemum vulgare*)

Figure 7.09

Grand County



Oxeye daisy (*Leucanthemum vulgare*)

Figure 7.10

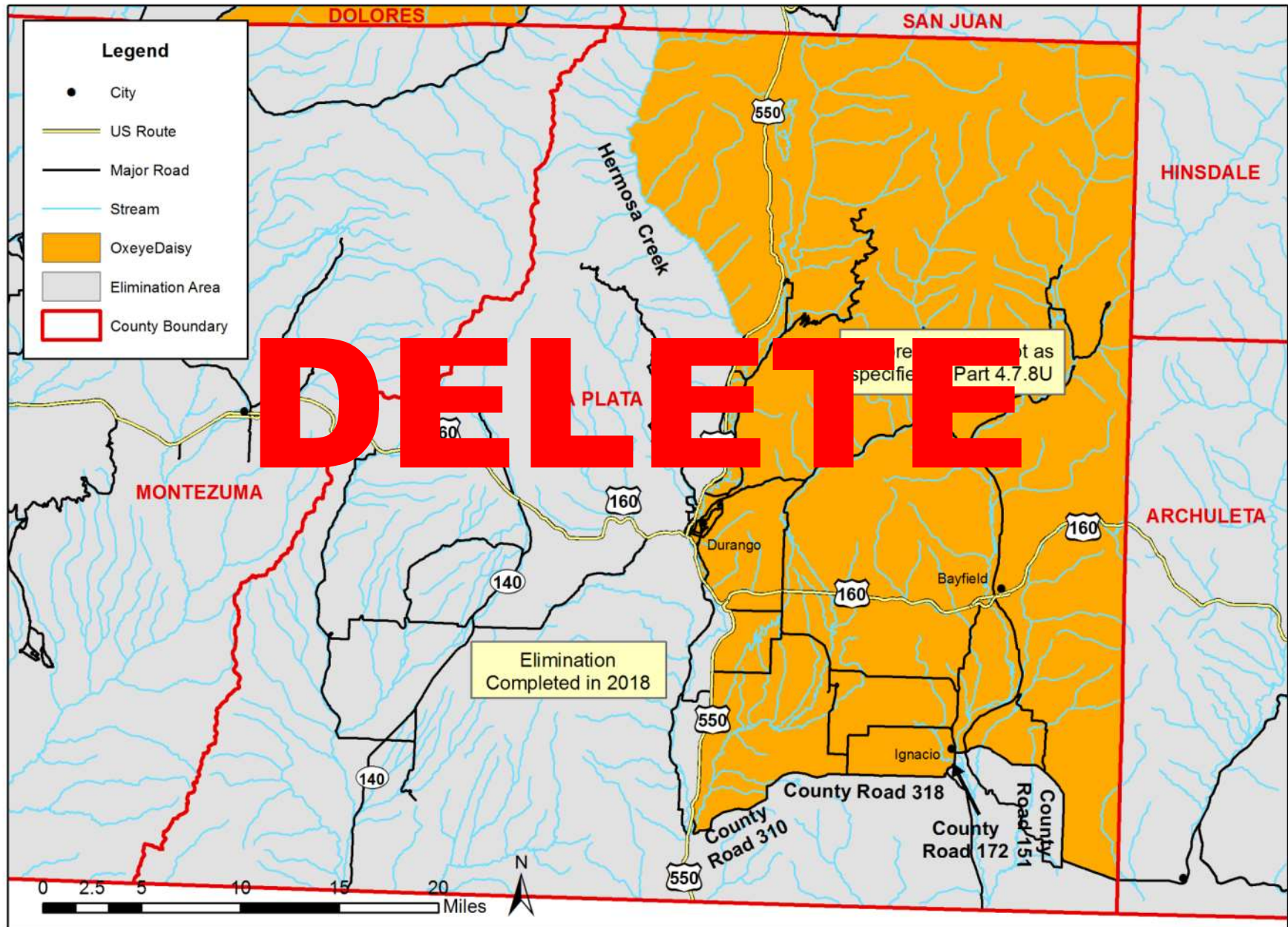
Gunnison County



Oxeye daisy (*Leucanthemum vulgare*)

Figure 7.11

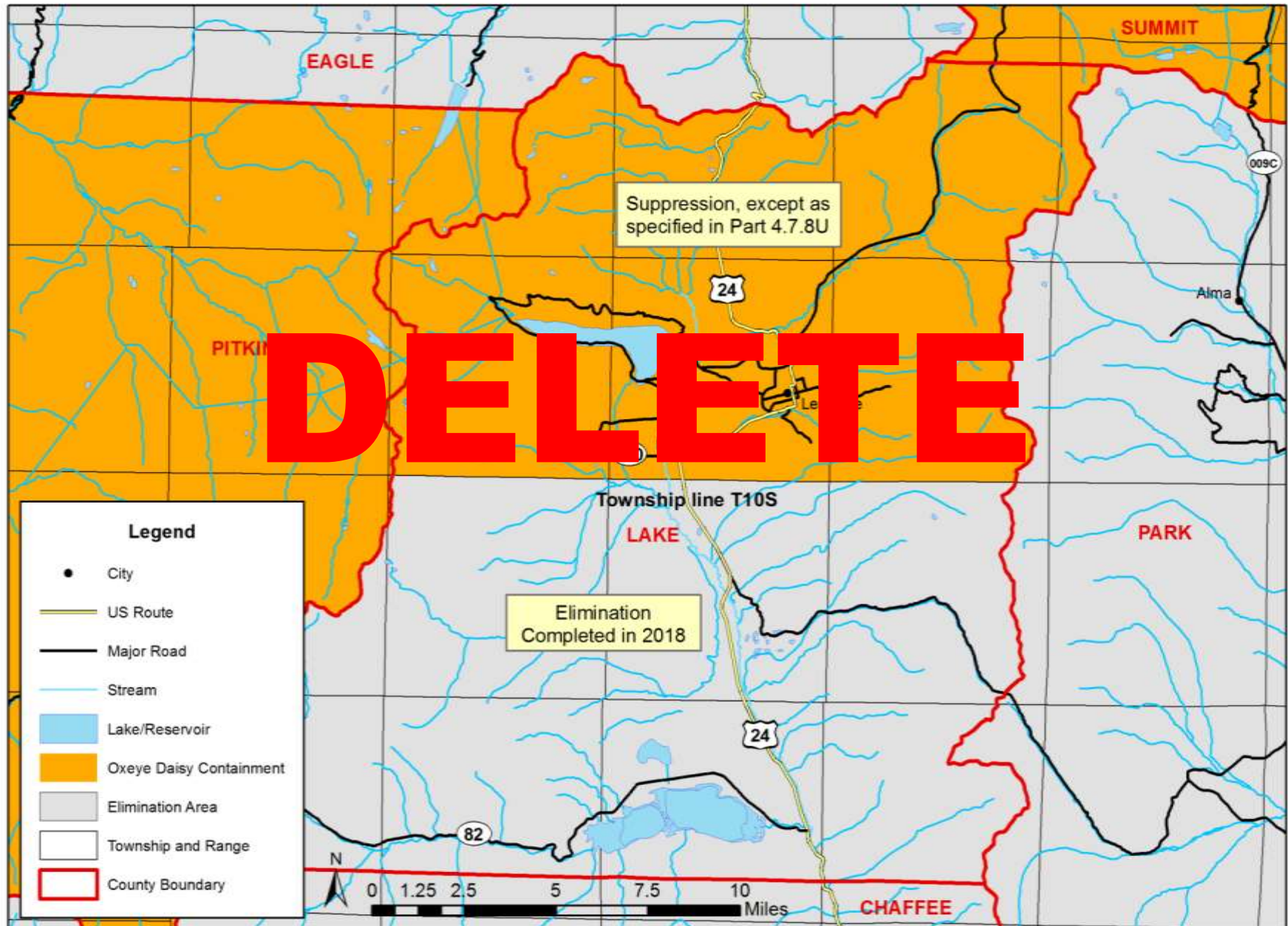
La Plata County



Oxeye daisy (*Leucanthemum vulgare*)

Figure 7.12

Lake County



Oxeye daisy (*Leucanthemum vulgare*)

Figure 7.14

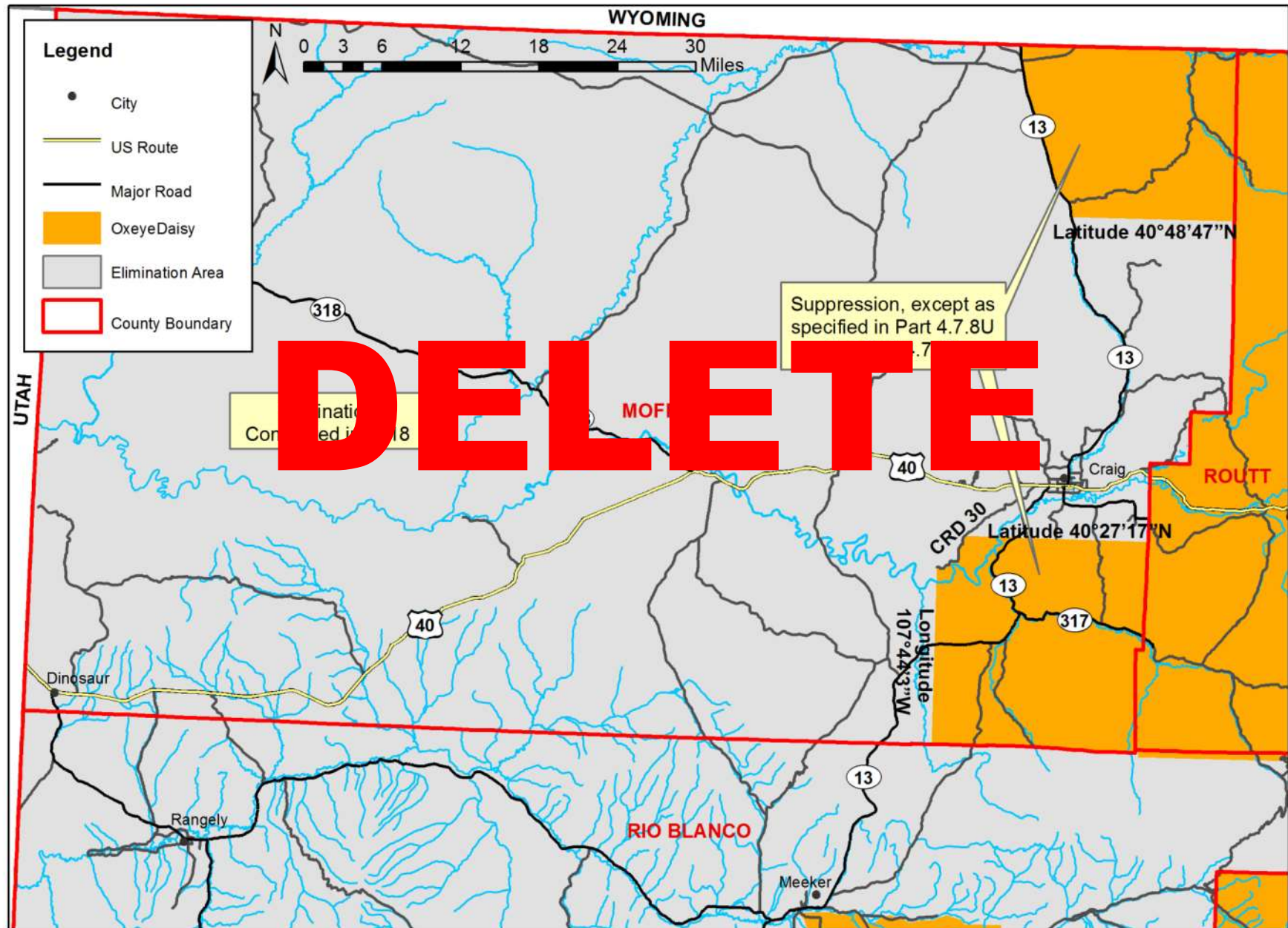
Mineral County



Oxeye daisy (*Leucanthemum vulgare*)

Figure 7.15

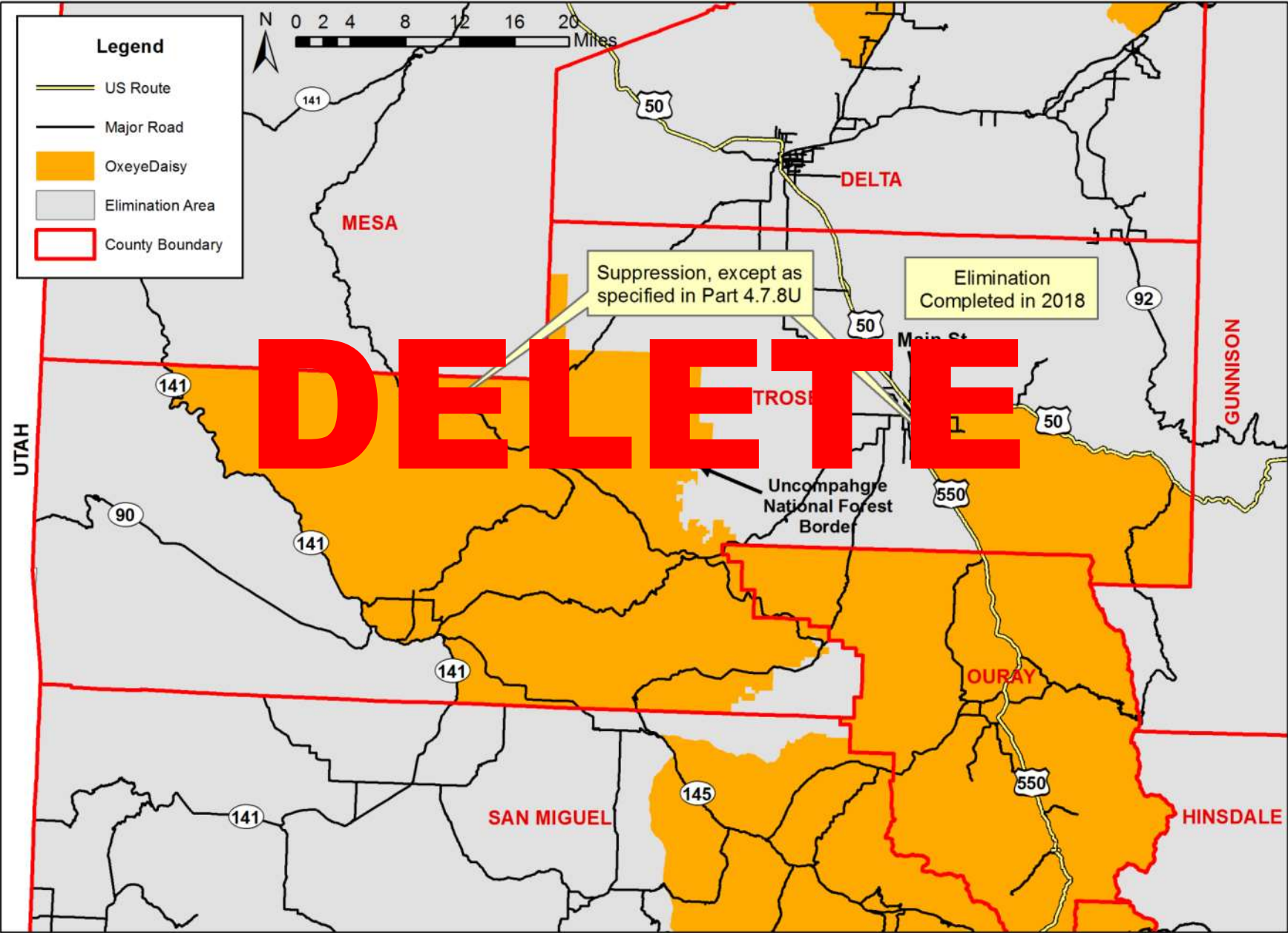
Moffat County



Oxeye daisy (*Leucanthemum vulgare*)

Figure 7.16

Montrose County



Oxeye daisy (*Leucanthemum vulgare*)

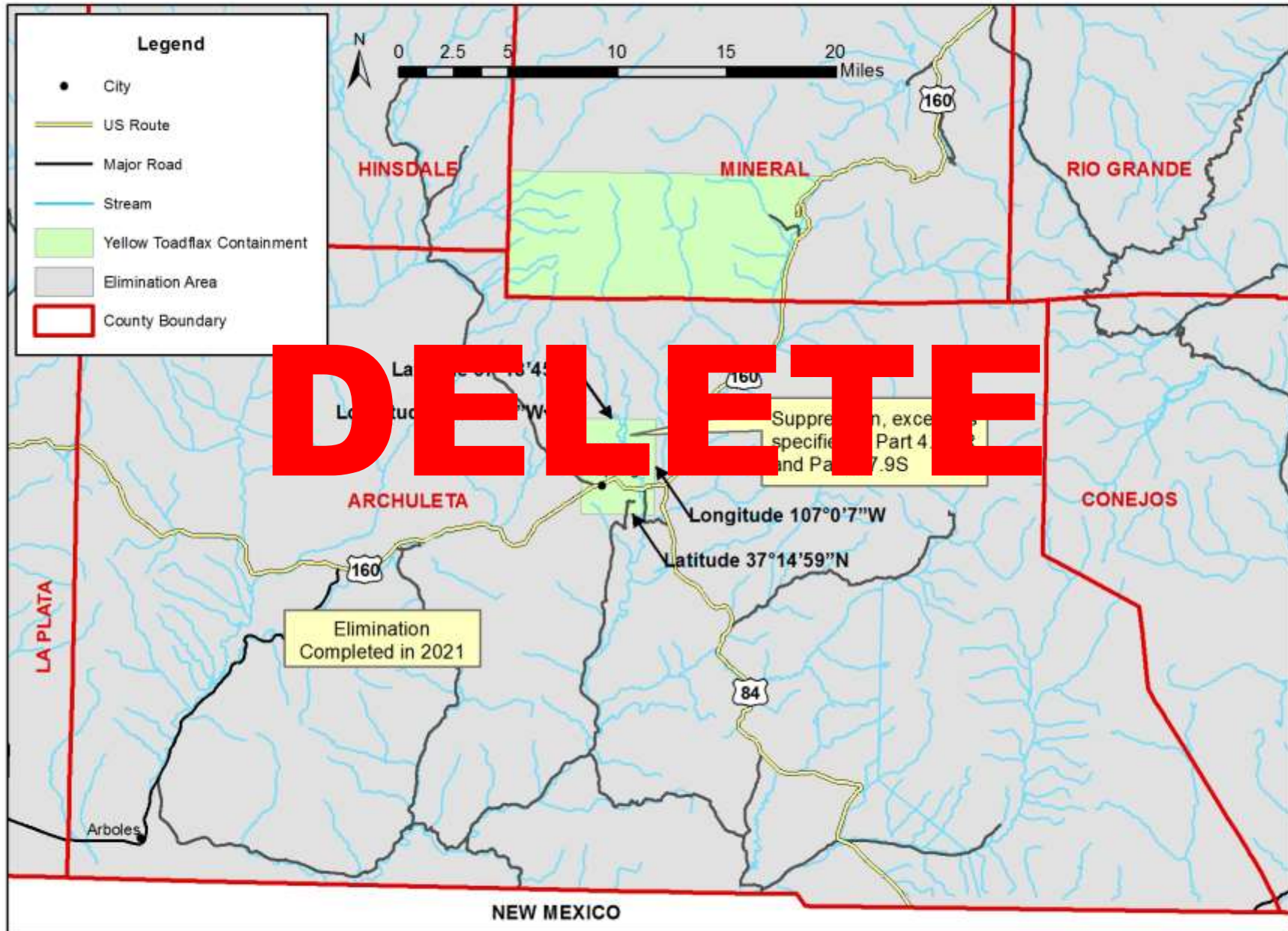
Figure 7.17

San Miguel County



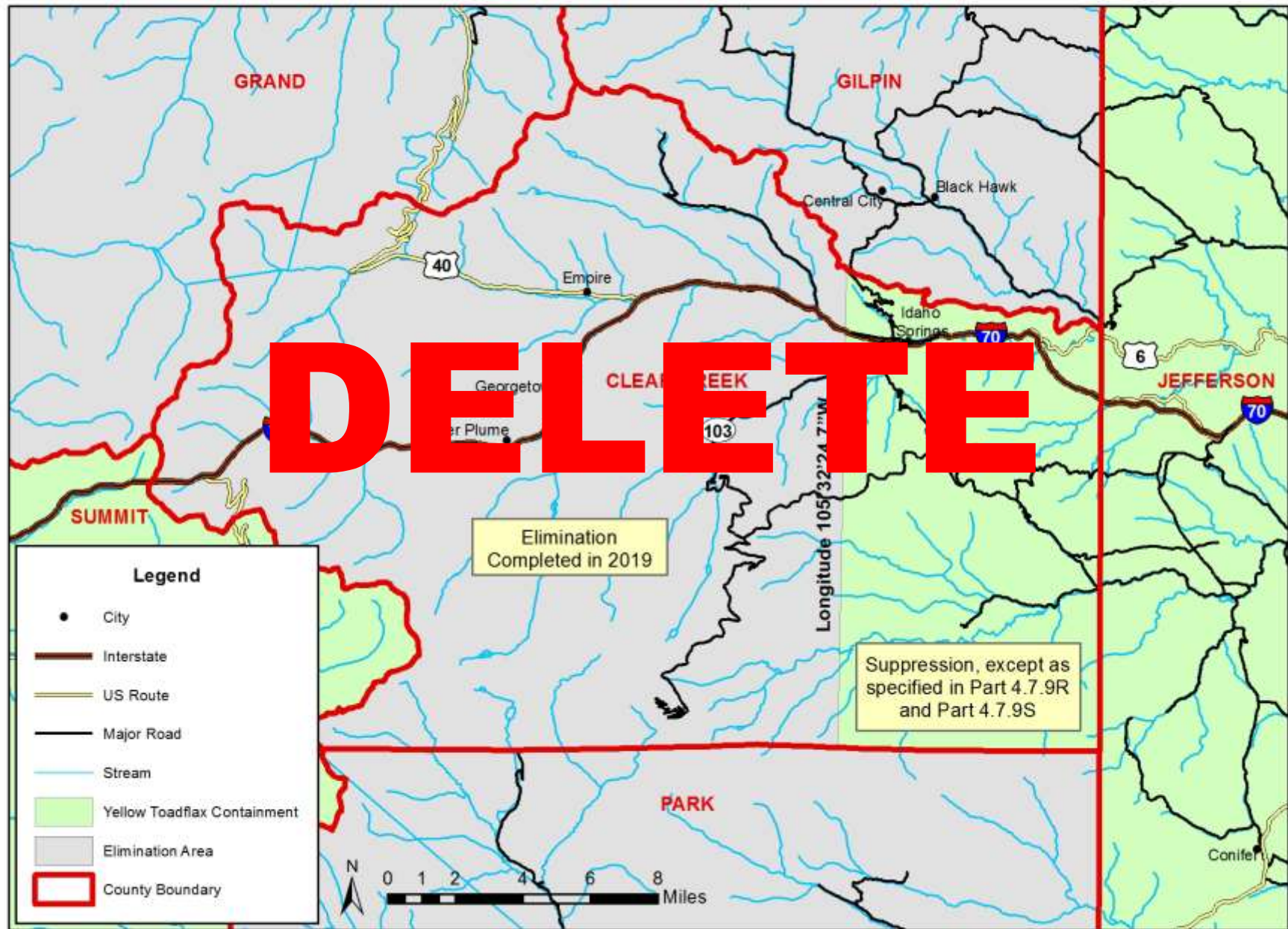
Yellow toadflax (*Linaria vulgaris*)
Archuleta County

Figure 8.01



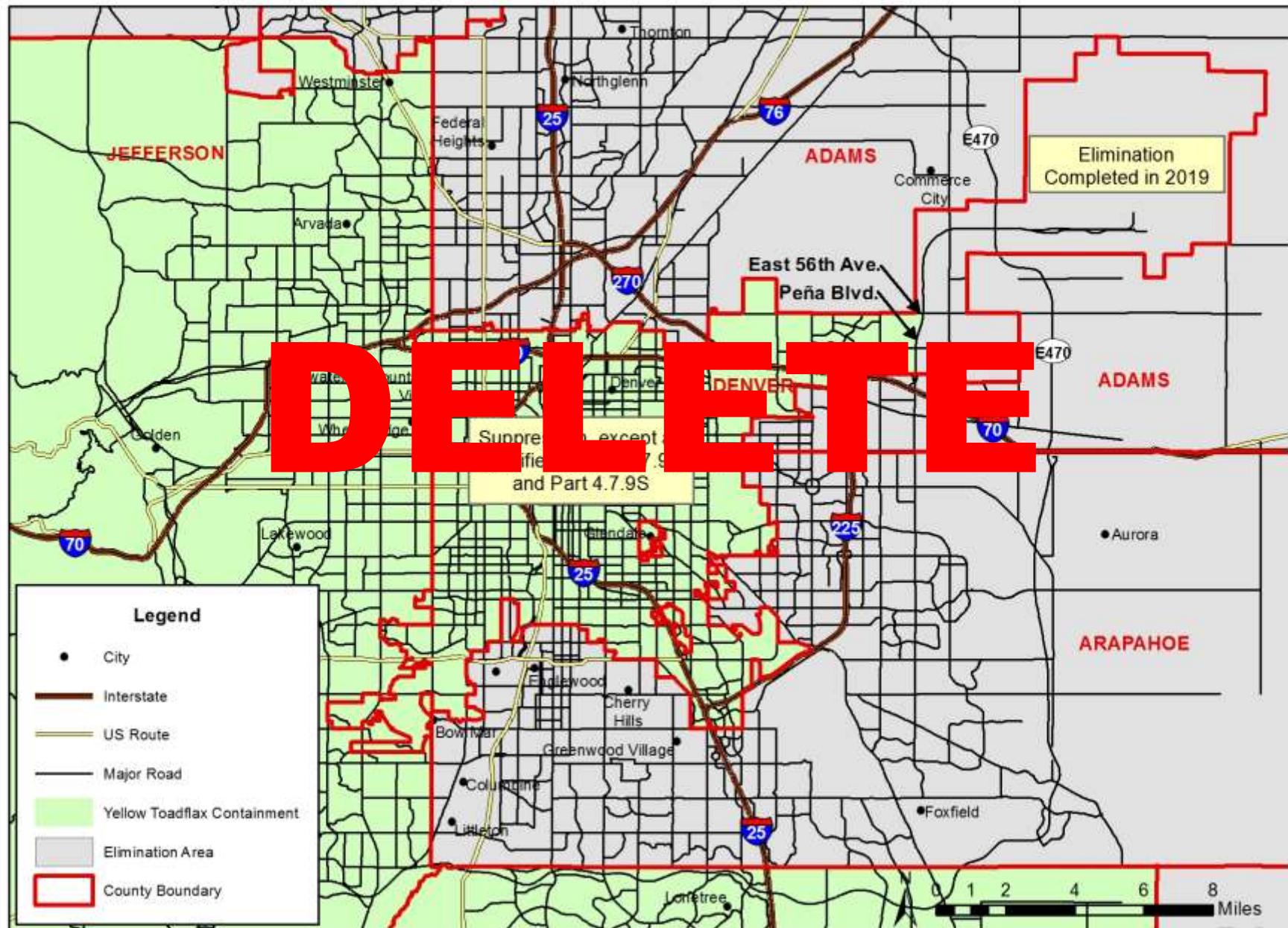
Yellow toadflax (*Linaria vulgaris*)
Clear Creek County

Figure 8.02



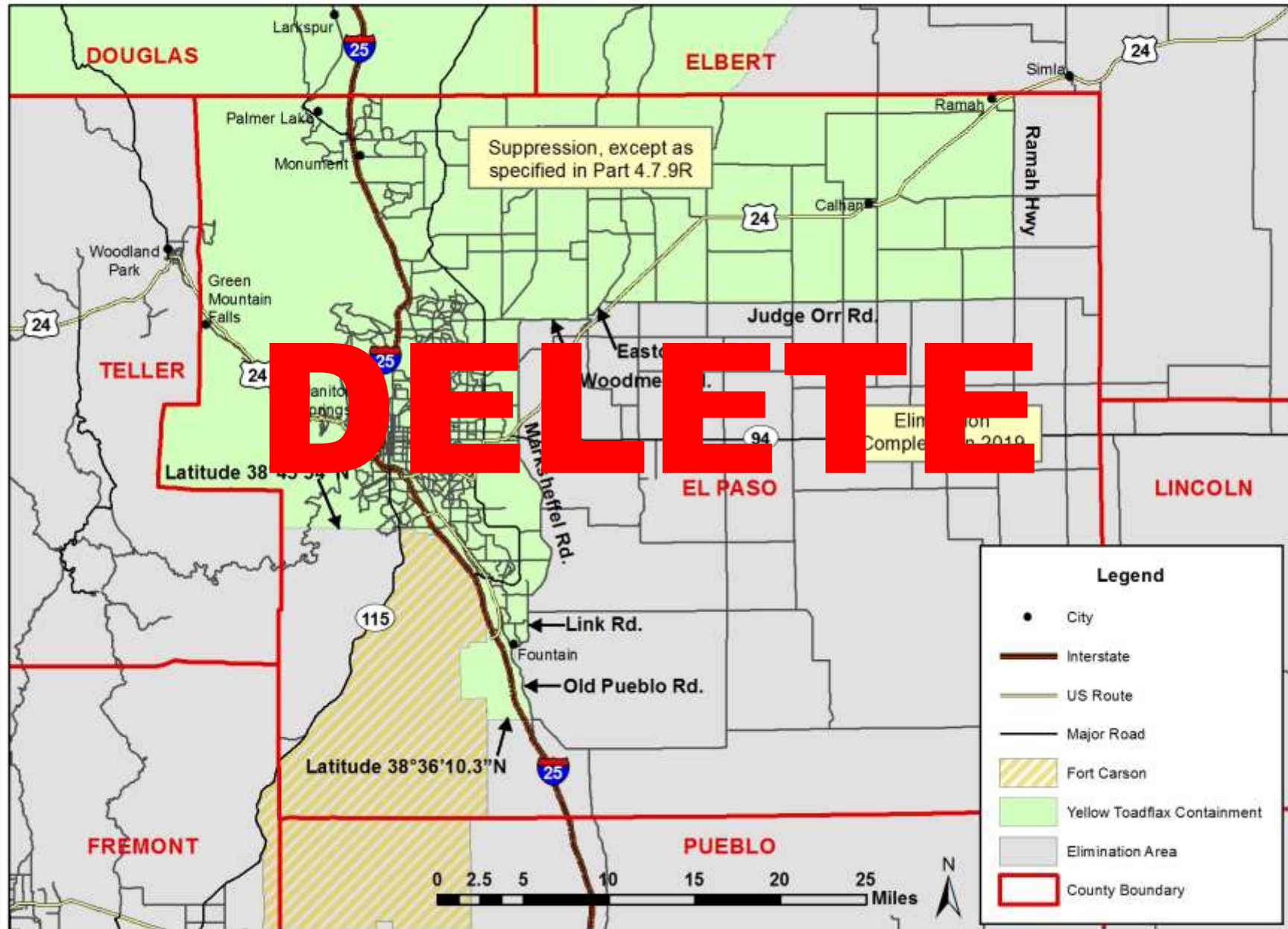
Yellow toadflax (*Linaria vulgaris*)
Denver County

Figure 8.03



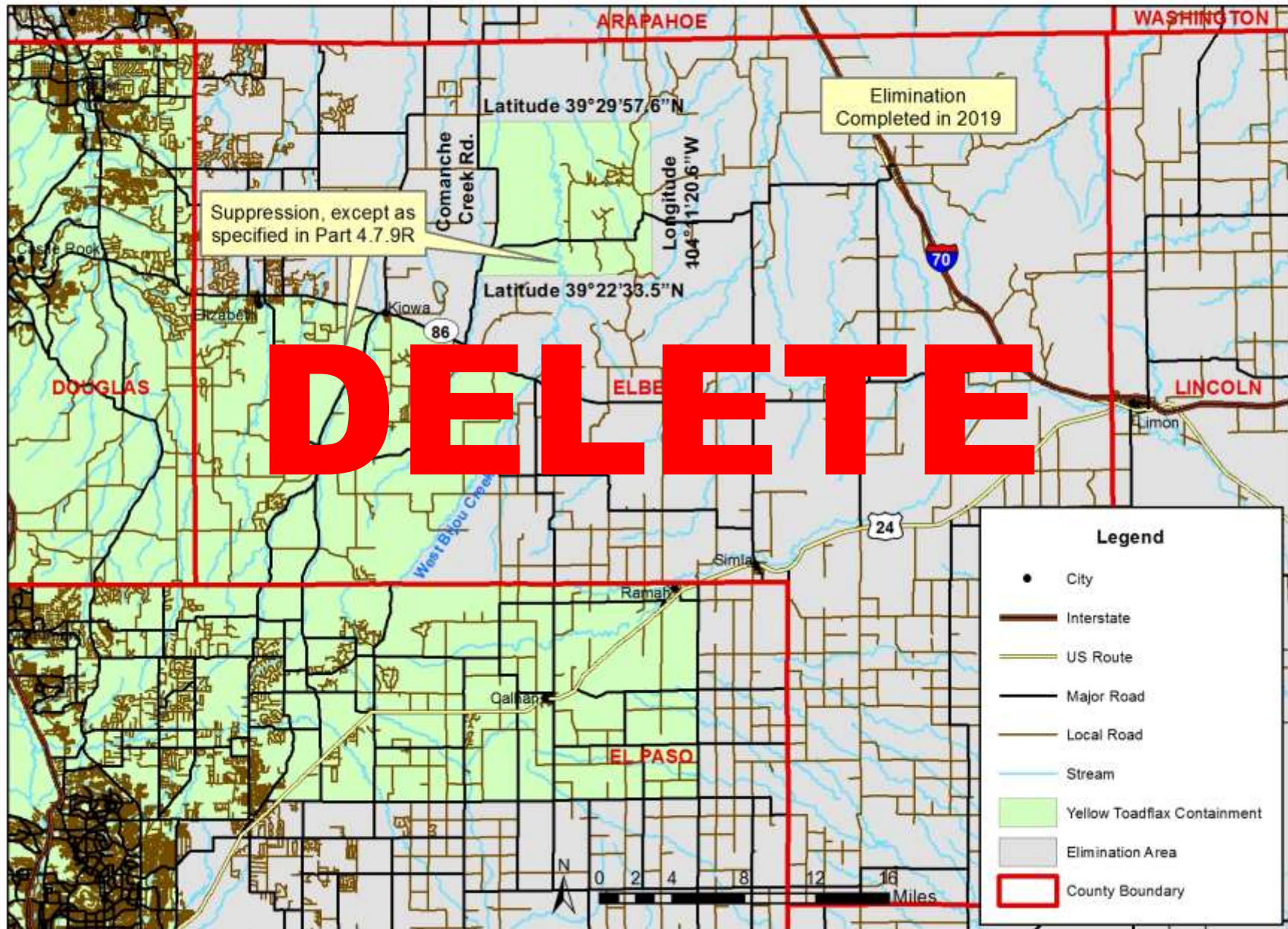
Yellow toadflax (*Linaria vulgaris*)
El Paso County

Figure 8.04



Yellow toadflax (*Linaria vulgaris*)
Elbert County

Figure 8.05



Yellow toadflax (*Linaria vulgaris*)
Garfield County

Figure 8.06



Yellow toadflax (*Linaria vulgaris*)
Grand County

Figure 8.07



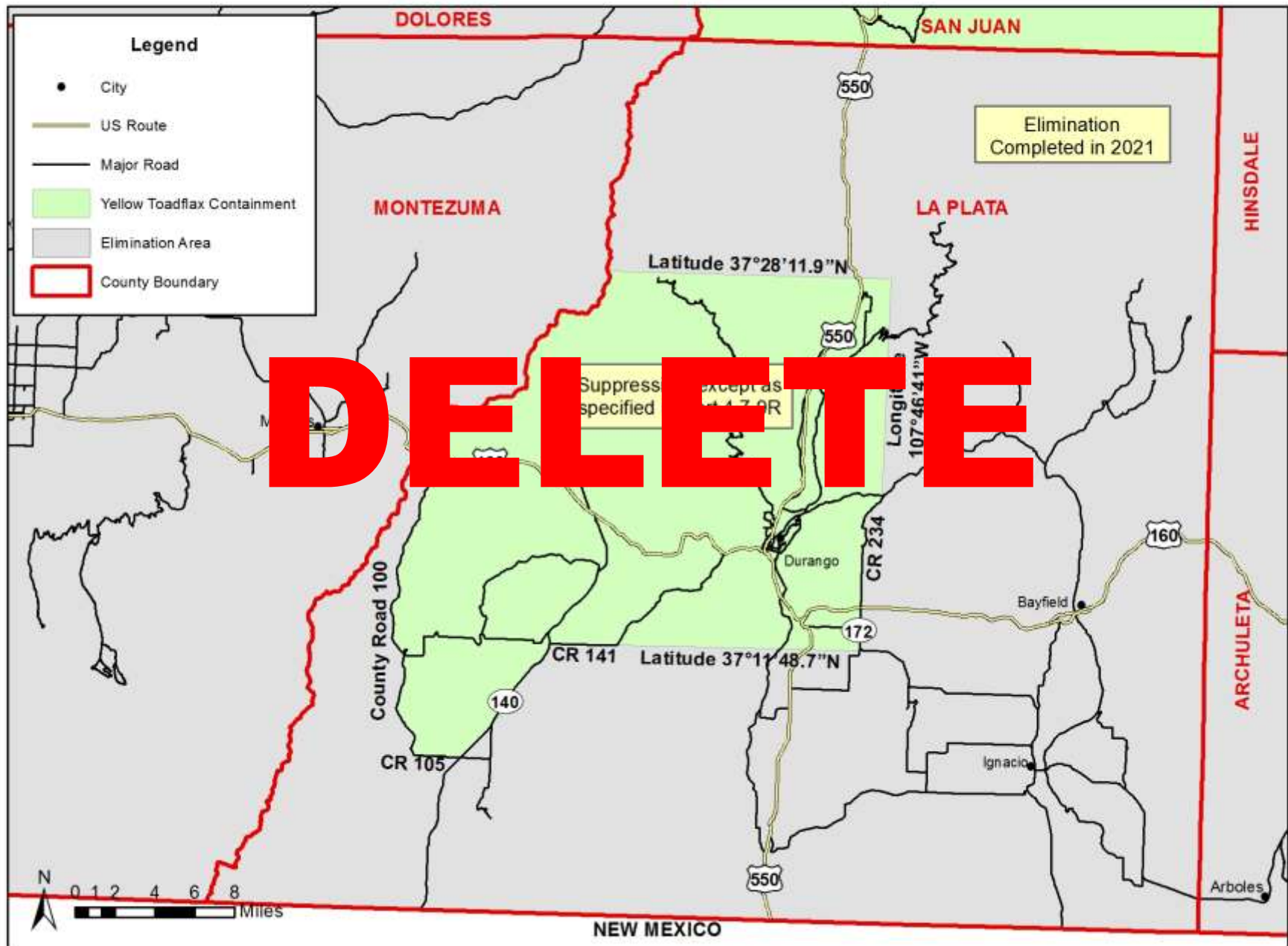
Yellow toadflax (*Linaria vulgaris*)
Gunnison County

Figure 8.08



Yellow toadflax (*Linaria vulgaris*)
La Plata County

Figure 8.09



Yellow toadflax (*Linaria vulgaris*)
Lake County

Figure 8.10



Yellow toadflax (*Linaria vulgaris*)
Mineral County

Figure 8.11



Yellow toadflax (*Linaria vulgaris*)
Rio Blanco County

Figure 8.12



Yellow toadflax (*Linaria vulgaris*)
Rio Grande County

Figure 8.13



Yellow toadflax (*Linaria vulgaris*)
San Miguel County

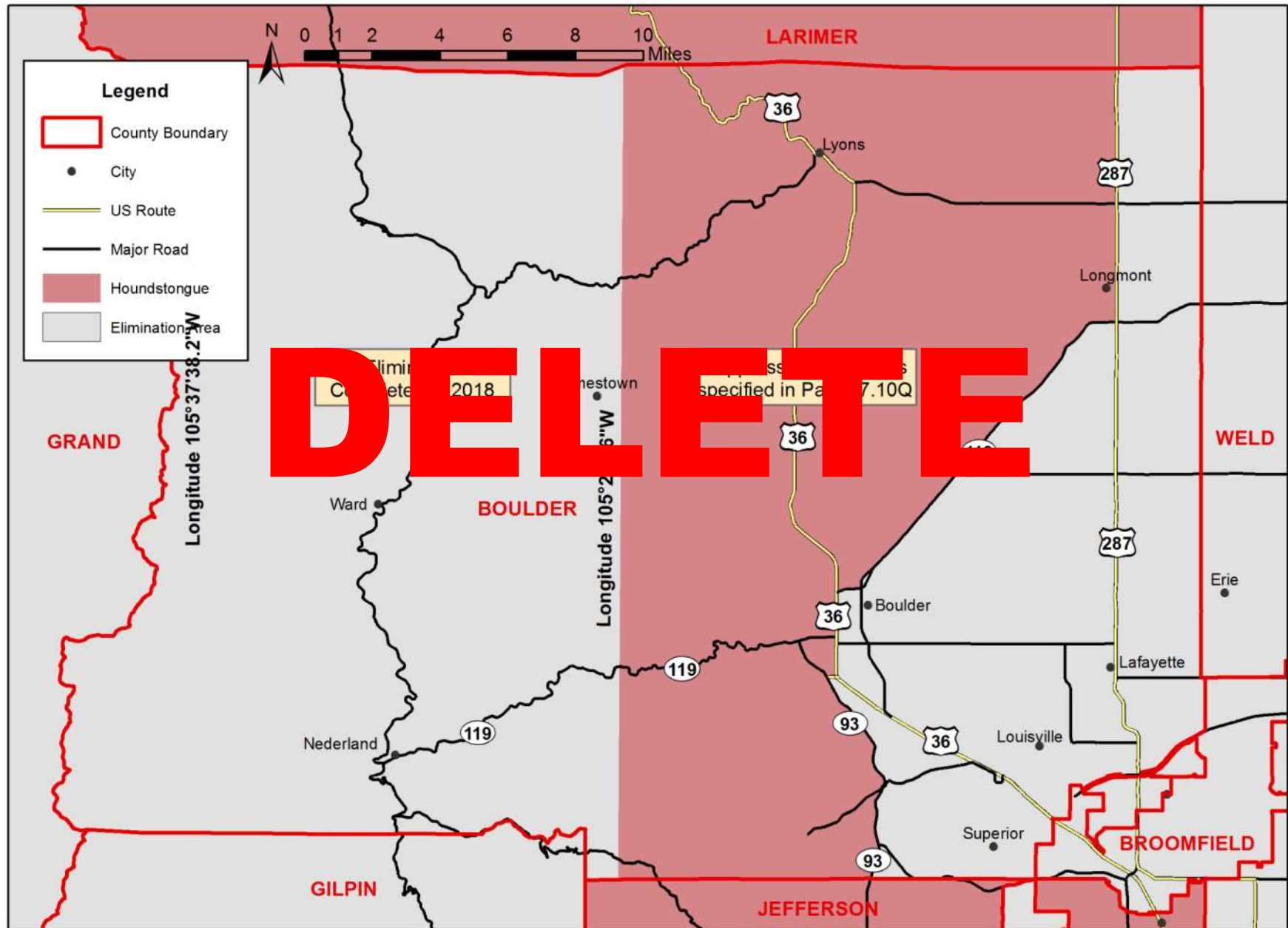
Figure 8.14



Houndstongue (*Cynoglossum officinale*)

Figure 9.01

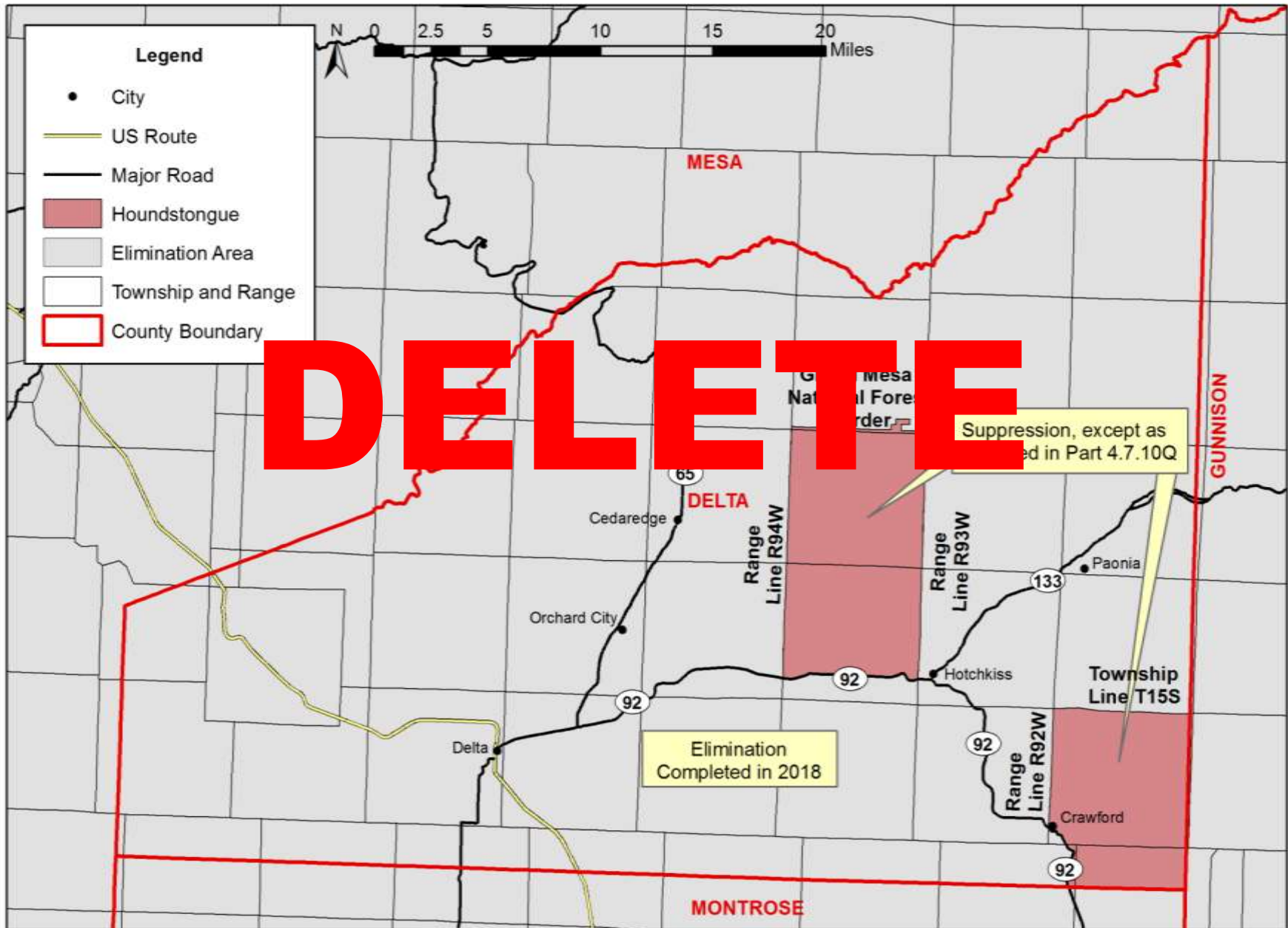
Boulder County



Houndstongue (*Cynoglossum officinale*)

Figure 9.02

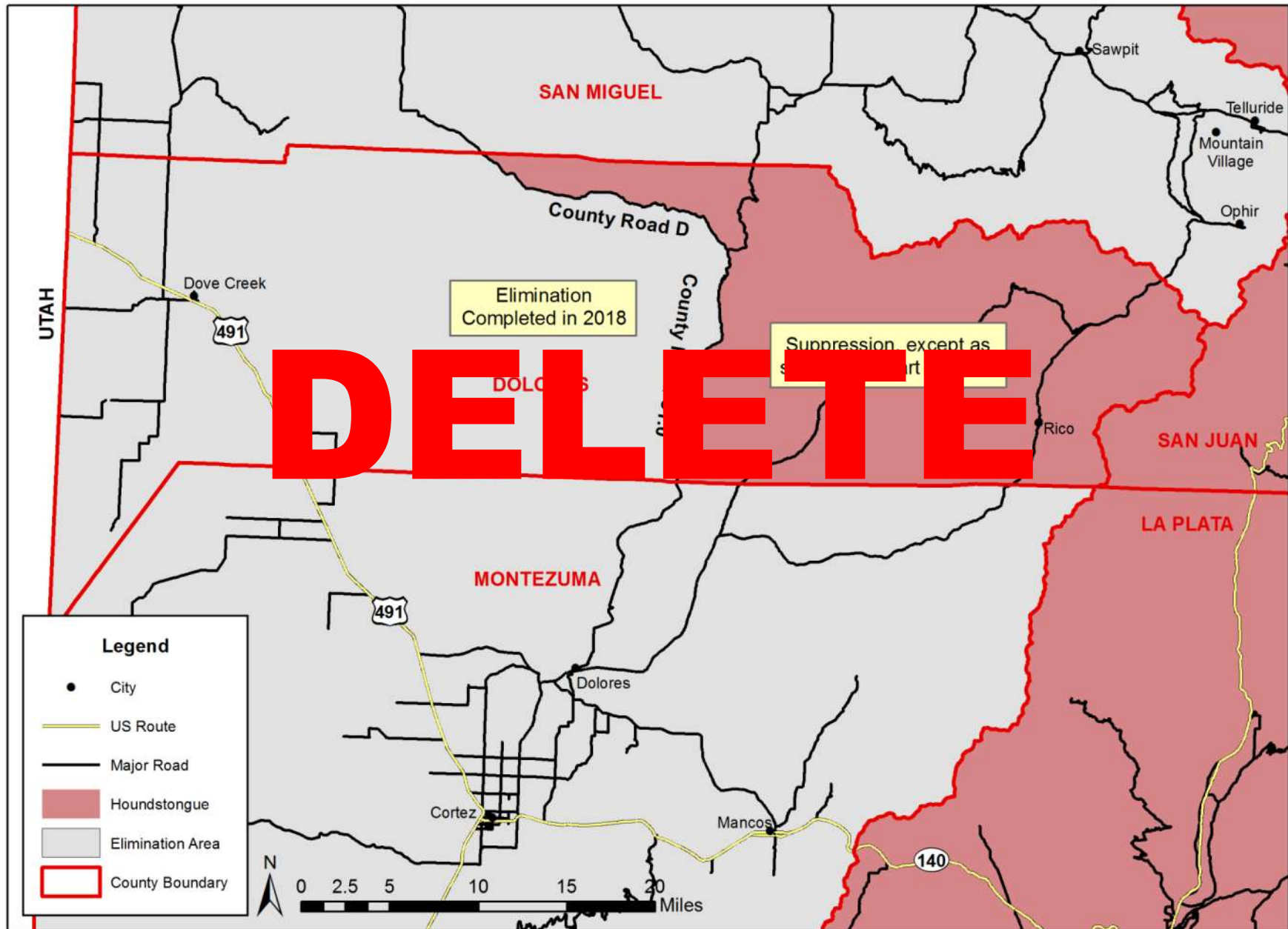
Delta County



Houndstongue (*Cynoglossum officinale*)

Figure 9.03

Dolores County



Houndstongue (*Cynoglossum officinale*)

Figure 9.04

Grand County



Houndstongue (*Cynoglossum officinale*)

Figure 9.05

Gunnison County



Houndstongue (*Cynoglossum officinale*)

Figure 9.06

Huerfano County



Houndstongue (*Cynoglossum officinale*)

Figure 9.07

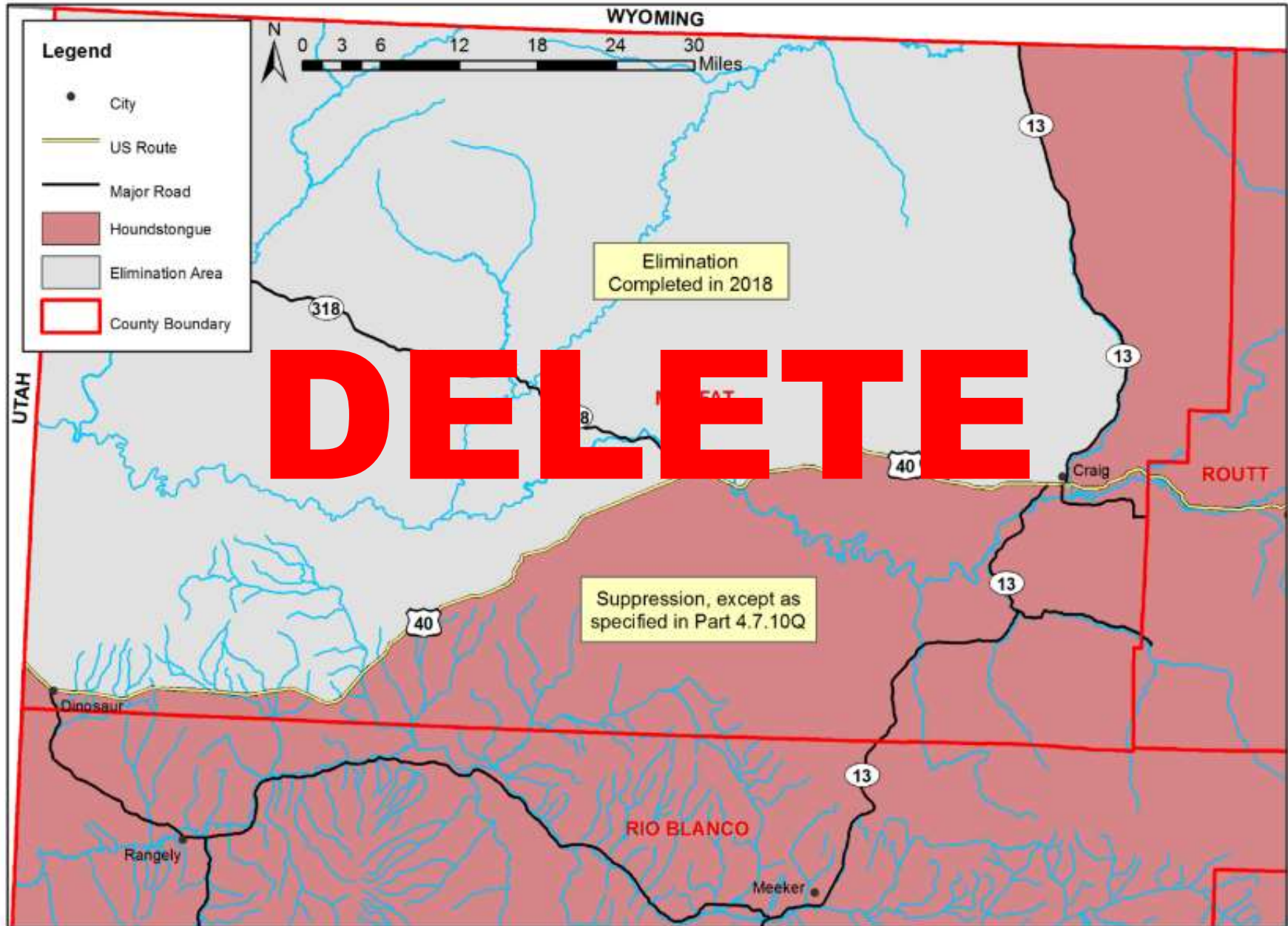
Mesa County



Houndstongue (*Cynoglossum officinale*)

Figure 9.08

Moffat County



Houndstongue (*Cynoglossum officinale*)

Figure 9.09

Montrose County



Houndstongue (*Cynoglossum officinale*)

Figure 9.11

Pueblo County



Houndstongue (*Cynoglossum officinale*)

Figure 9.12

San Miguel County



Houndstongue (*Cynoglossum officinale*)

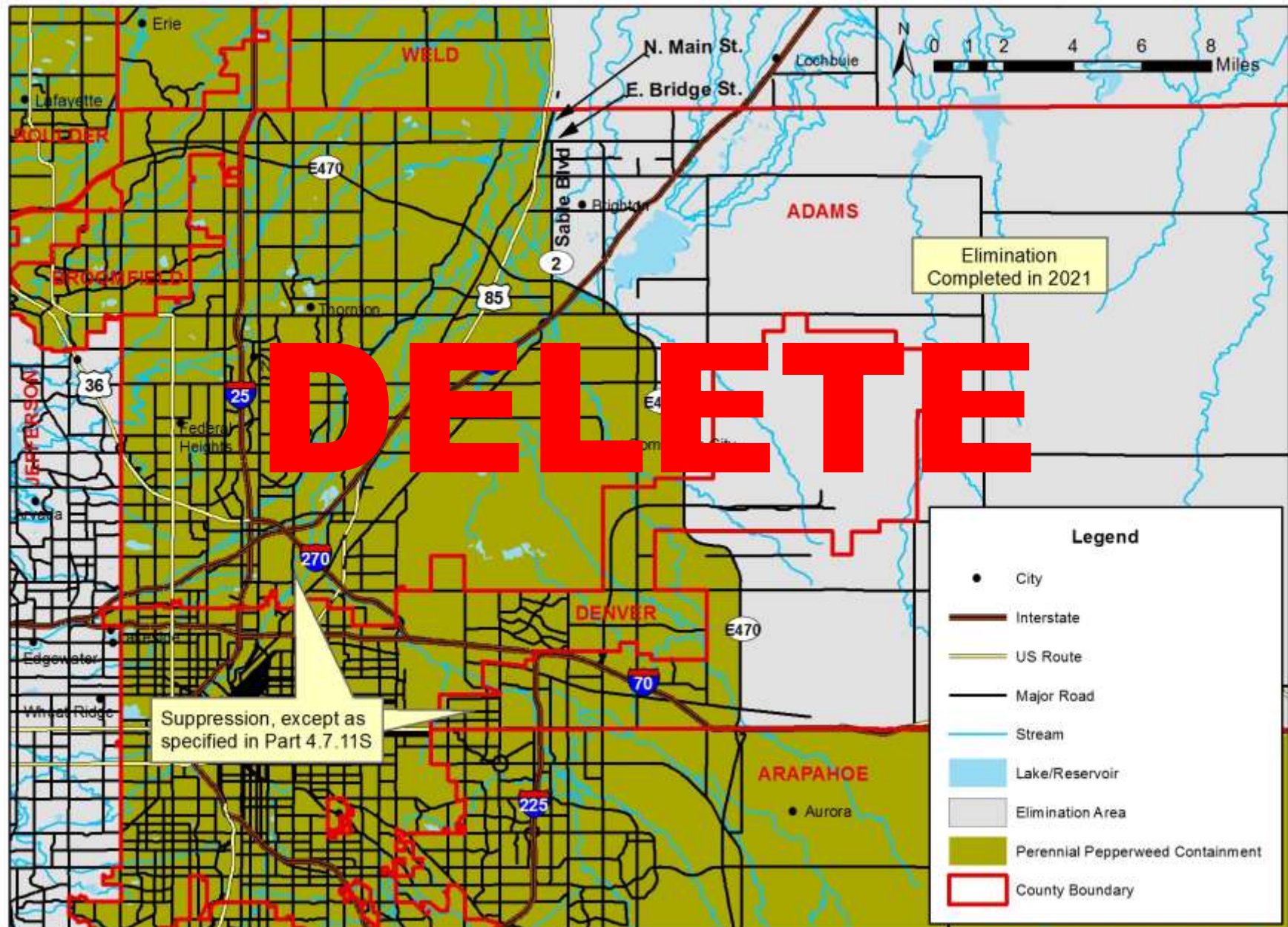
Figure 9.13

Summit County



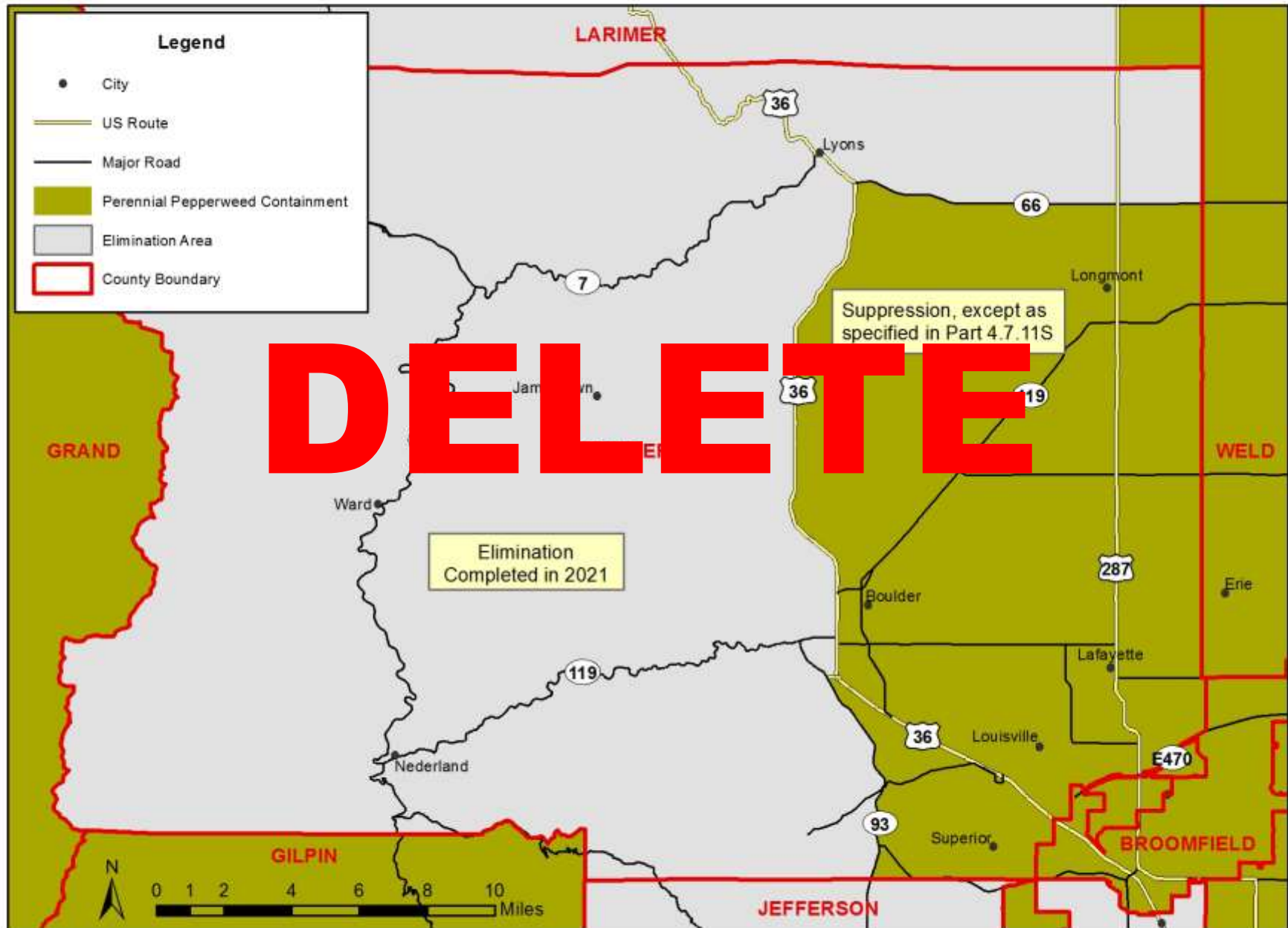
Perennial Pepperweed (*Lepidium latifolium*)
Adams County

Figure 10.01



Perennial Pepperweed (*Lepidium latifolium*) Boulder County

Figure 10.02



Perennial Pepperweed (*Lepidium latifolium*)
Conejos County

Figure 10.03



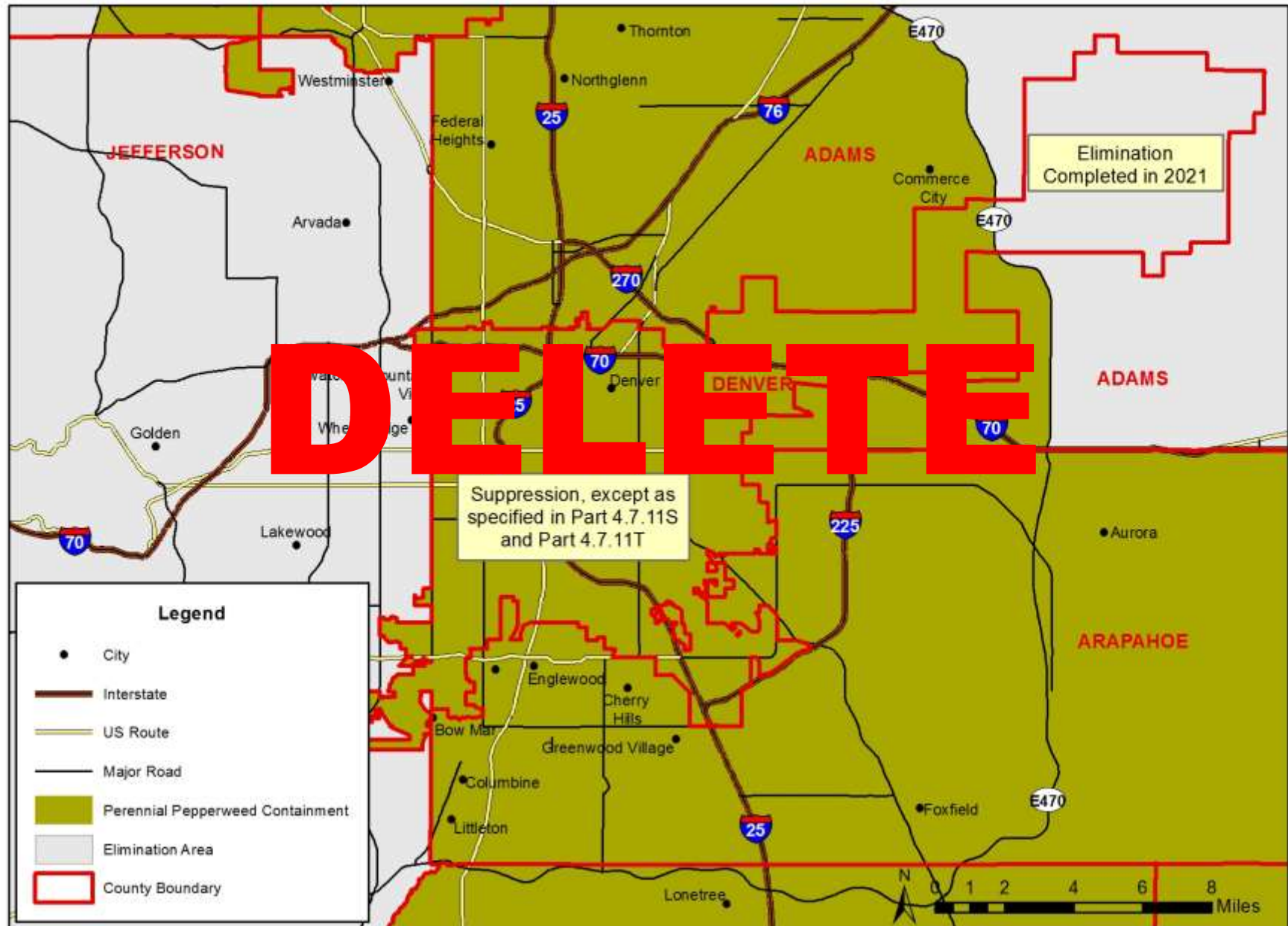
Perennial Pepperweed (*Lepidium latifolium*)
Costilla County

Figure 10.04



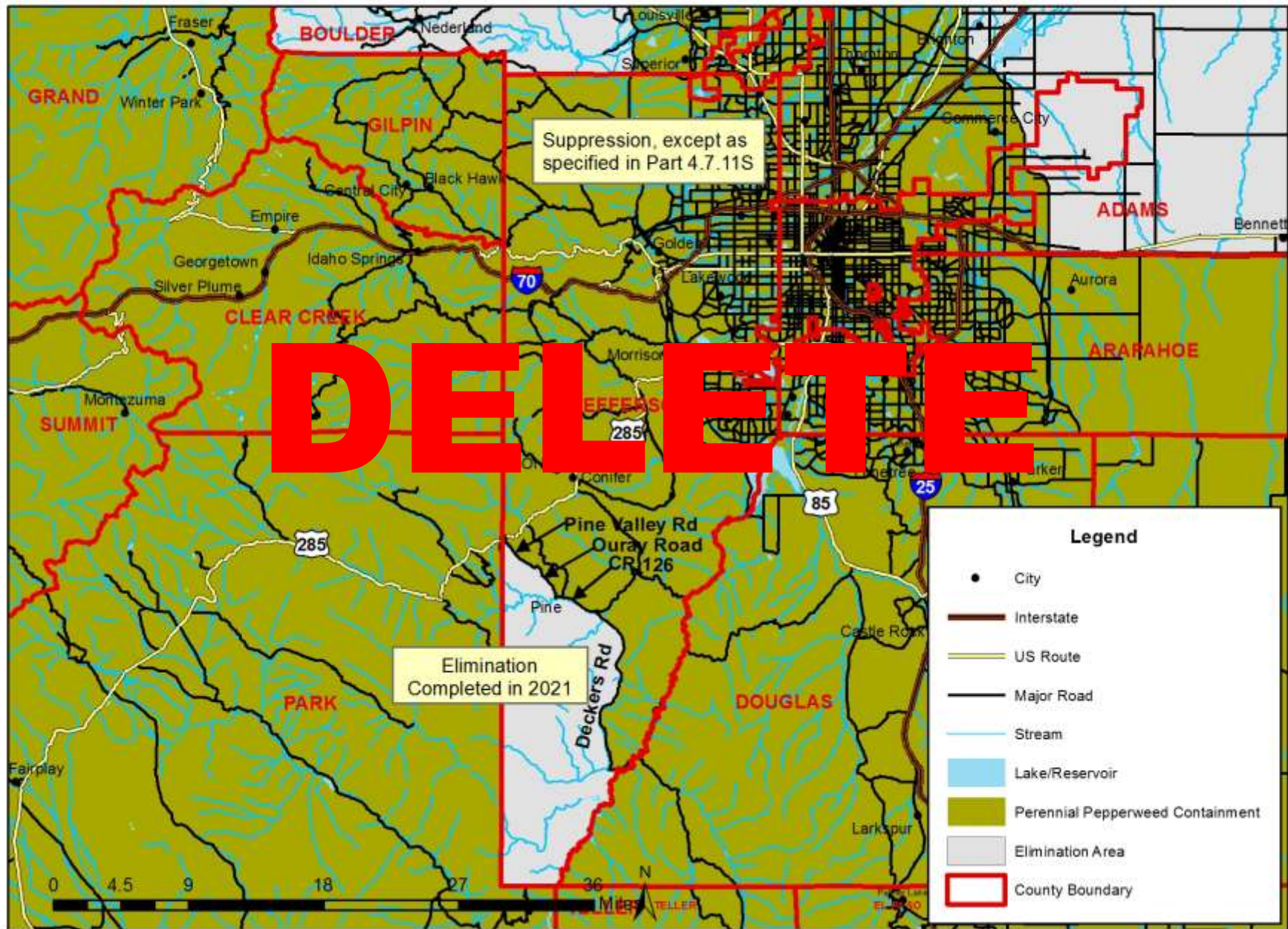
Perennial Pepperweed (*Lepidium latifolium*)
Denver County

Figure 10.05



Perennial Pepperweed (*Lepidium latifolium*)
Jefferson County

Figure 10.06



Perennial Pepperweed (*Lepidium latifolium*)
Larimer County

Figure 10.07



Perennial Pepperweed (*Lepidium latifolium*)
Mesa County

Figure 10.08



Perennial Pepperweed (*Lepidium latifolium*)
Moffat County

Figure 10.09



Perennial Pepperweed (*Lepidium latifolium*)
Morgan County

Figure 10.10



Perennial Pepperweed (*Lepidium latifolium*)
Ouray County

Figure 10.11



Perennial Pepperweed (*Lepidium latifolium*)
Rio Grande County

Figure 10.12



Perennial Pepperweed (*Lepidium latifolium*)
Saguache County

Figure 10.13



Perennial Pepperweed (*Lepidium latifolium*)
Weld County

Figure 10.14



Dalmatian Toadflax and Yellow x Dalmatian Toadflax Hybrid

Arapahoe County *(Linaria dalmatica and L. vulgaris x L. dalmatica)*

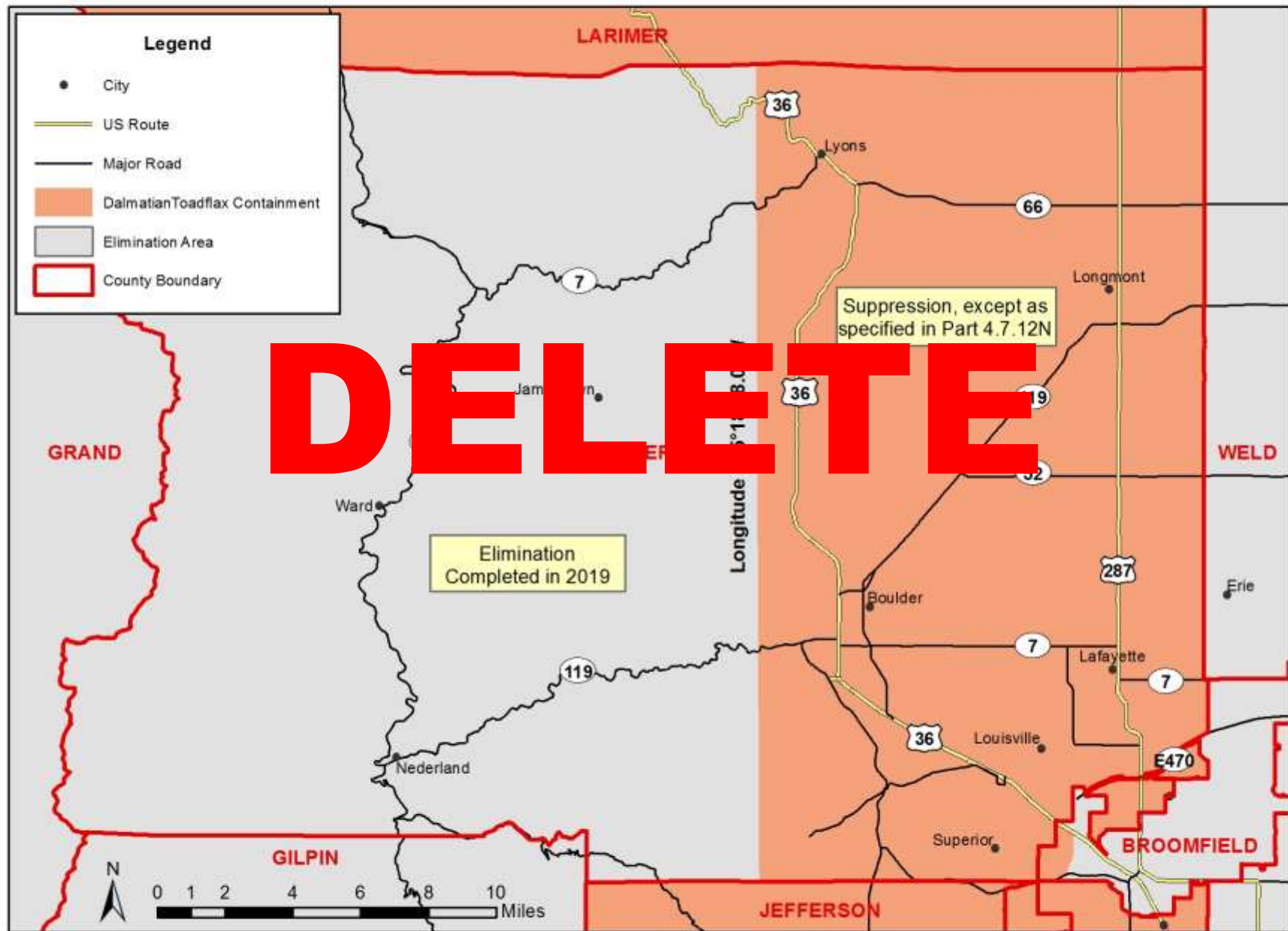
Figure 11.01



Dalmatian Toadflax and Yellow x Dalmatian Toadflax Hybrid

Boulder County *(Linaria dalmatica and L. vulgaris x L. dalmatica)*

Figure 11.02

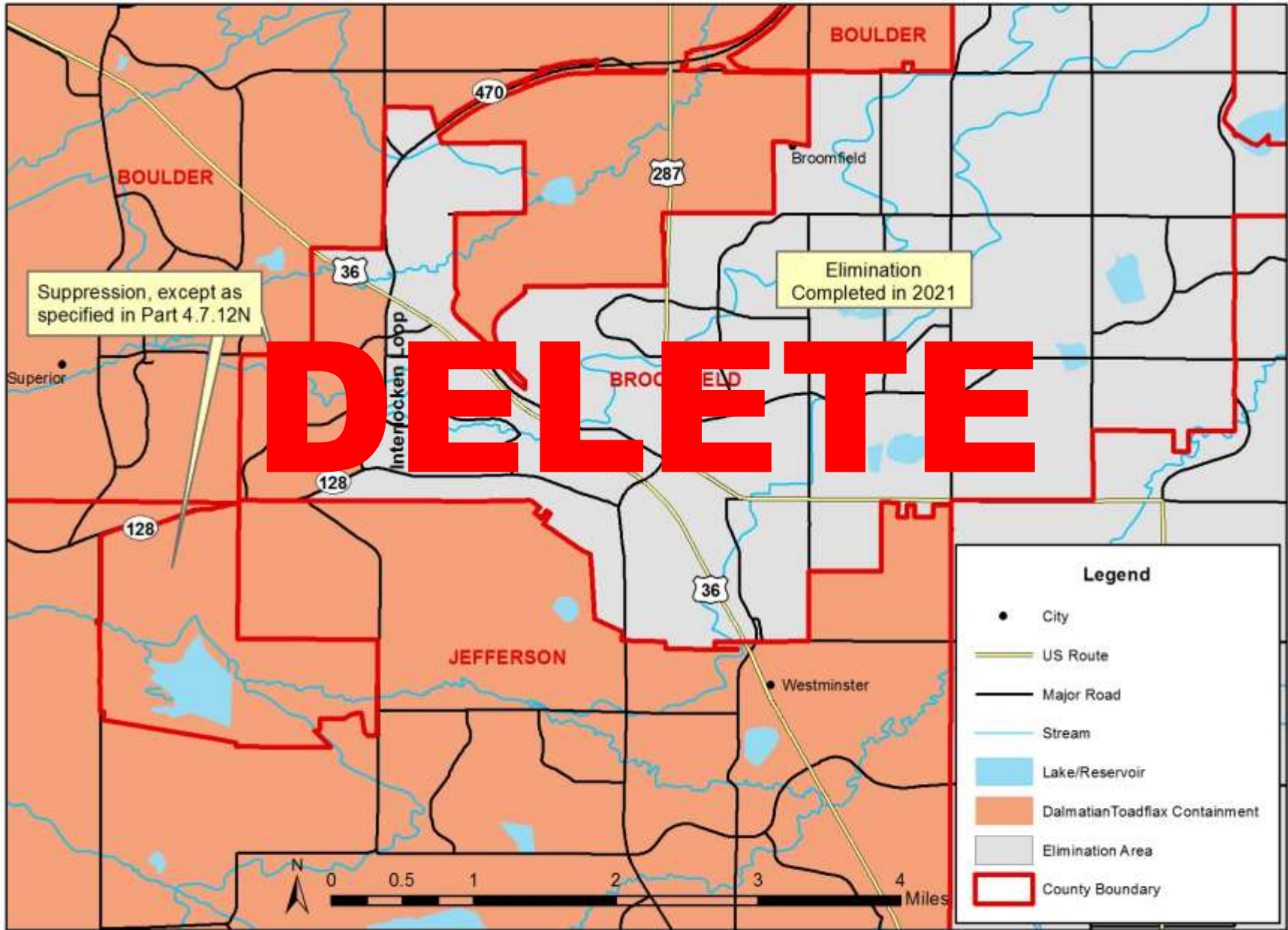


Dalmatian Toadflax and Yellow x Dalmatian Toadflax Hybrid

Broomfield County

(*Linaria dalmatica* and *L. vulgaris* x *L. dalmatica*)

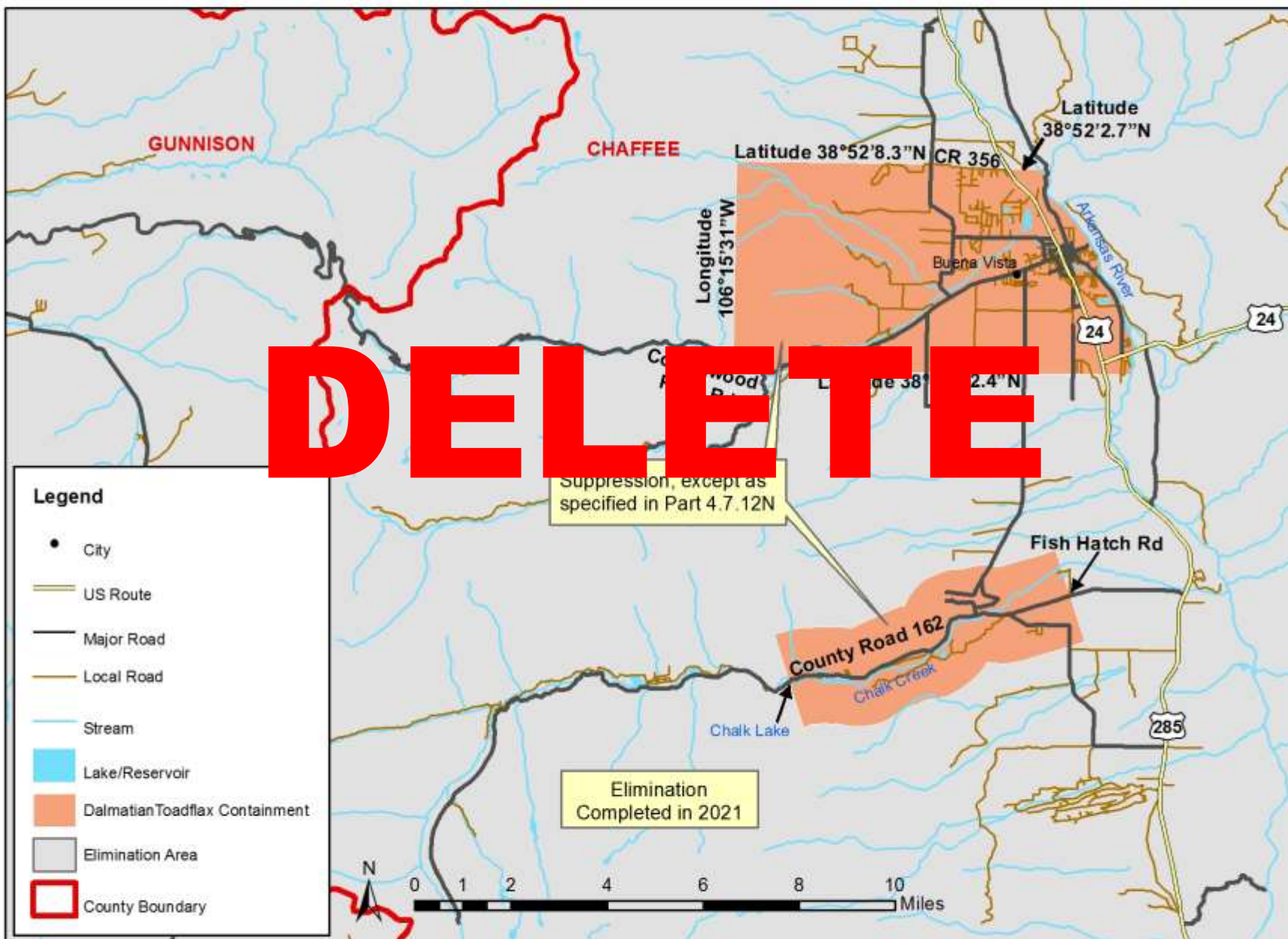
Figure 11.03



Dalmatian Toadflax and Yellow x Dalmatian Toadflax Hybrid

Chaffee County (*Linaria dalmatica* and *L. vulgaris* x *L. dalmatica*)

Figure 11.04



Dalmatian Toadflax and Yellow x Dalmatian Toadflax Hybrid
Douglas County
(Linaria dalmatica and L. vulgaris x L. dalmatica)

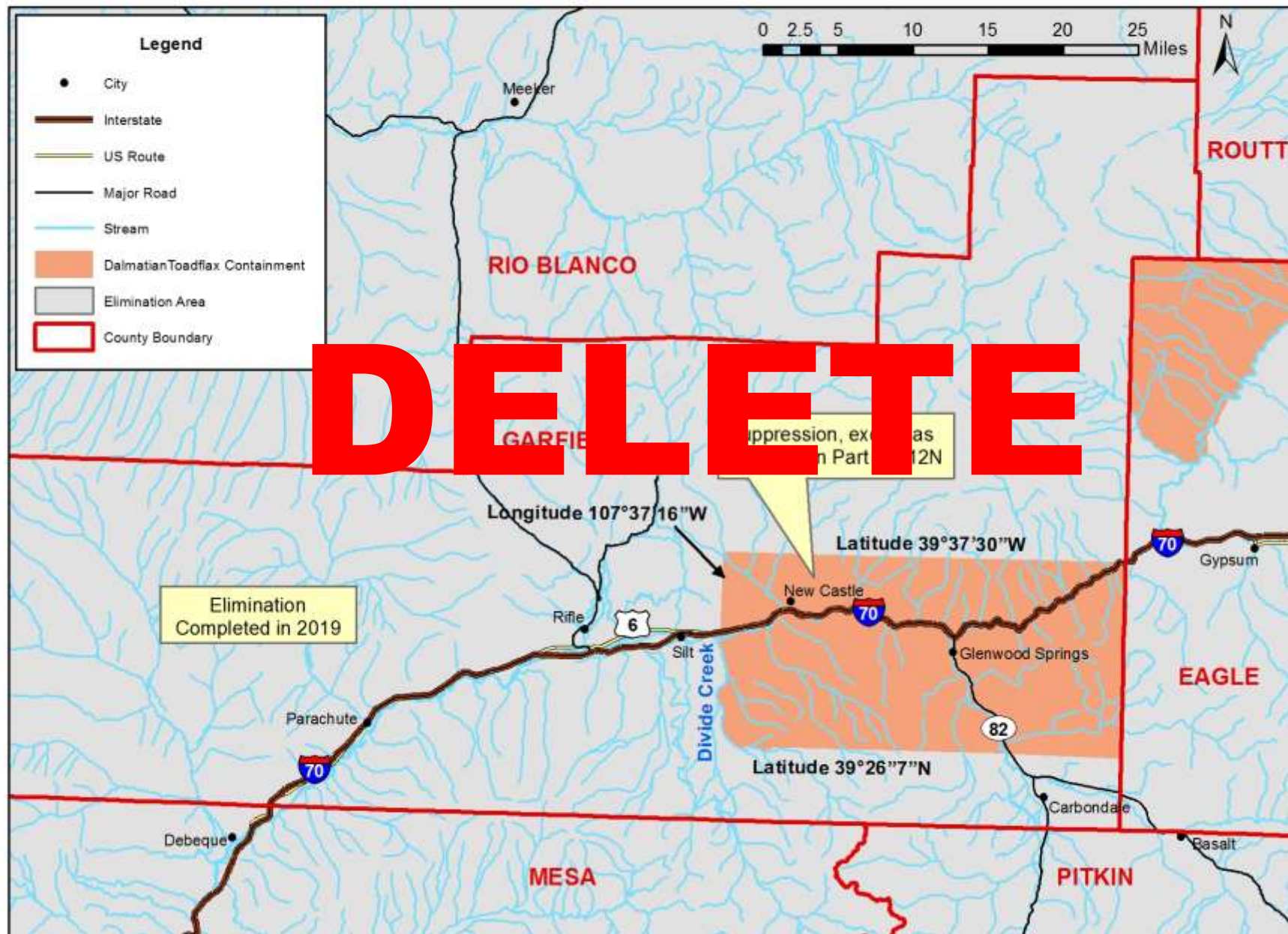
Figure 11.05



Dalmatian Toadflax and Yellow x Dalmatian Toadflax Hybrid

Garfield County
(*Linaria dalmatica* and *L. vulgaris* x *L. dalmatica*)

Figure 11.07



Dalmatian Toadflax and Yellow x Dalmatian Toadflax Hybrid

Moffat County
(*Linaria dalmatica* and *L. vulgaris* x *L. dalmatica*)

Figure 11.08



Dalmatian Toadflax and Yellow x Dalmatian Toadflax Hybrid

Routt County

(*Linaria dalmatica* and *L. vulgaris* x *L. dalmatica*)

Figure 11.09



Dalmatian Toadflax and Yellow x Dalmatian Toadflax Hybrid

Weld County
(*Linaria dalmatica* and *L. vulgaris* x *L. dalmatica*)

Figure 11.10



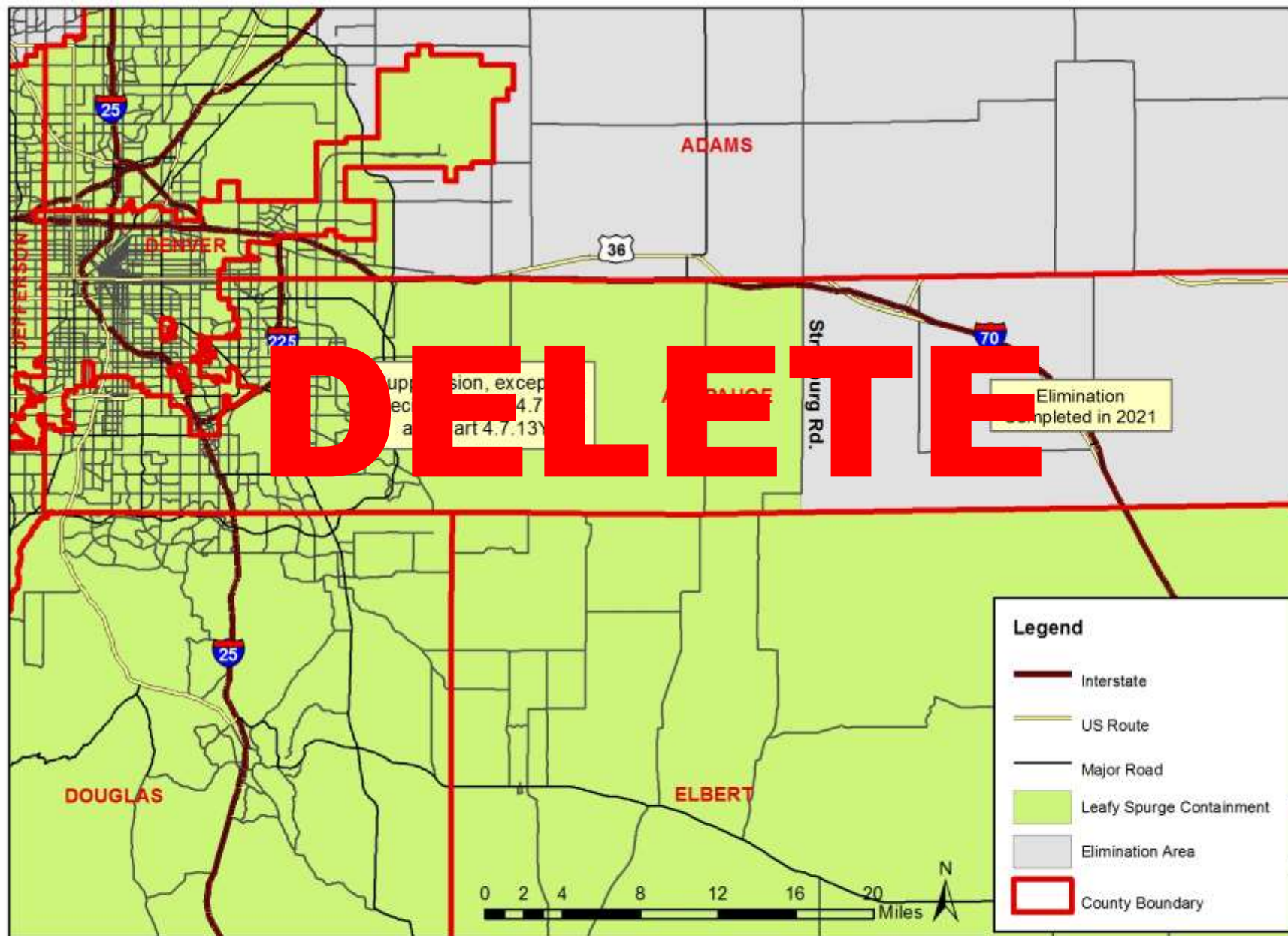
Leafy Spurge (*Euphorbia esula*)
Adams County

Figure 12.01



Leafy Spurge (*Euphorbia esula*)
Arapahoe County

Figure 12.02



Leafy Spurge (*Euphorbia esula*)
Archuleta County

Figure 12.03



Leafy Spurge (*Euphorbia esula*) Boulder County

Figure 12.04



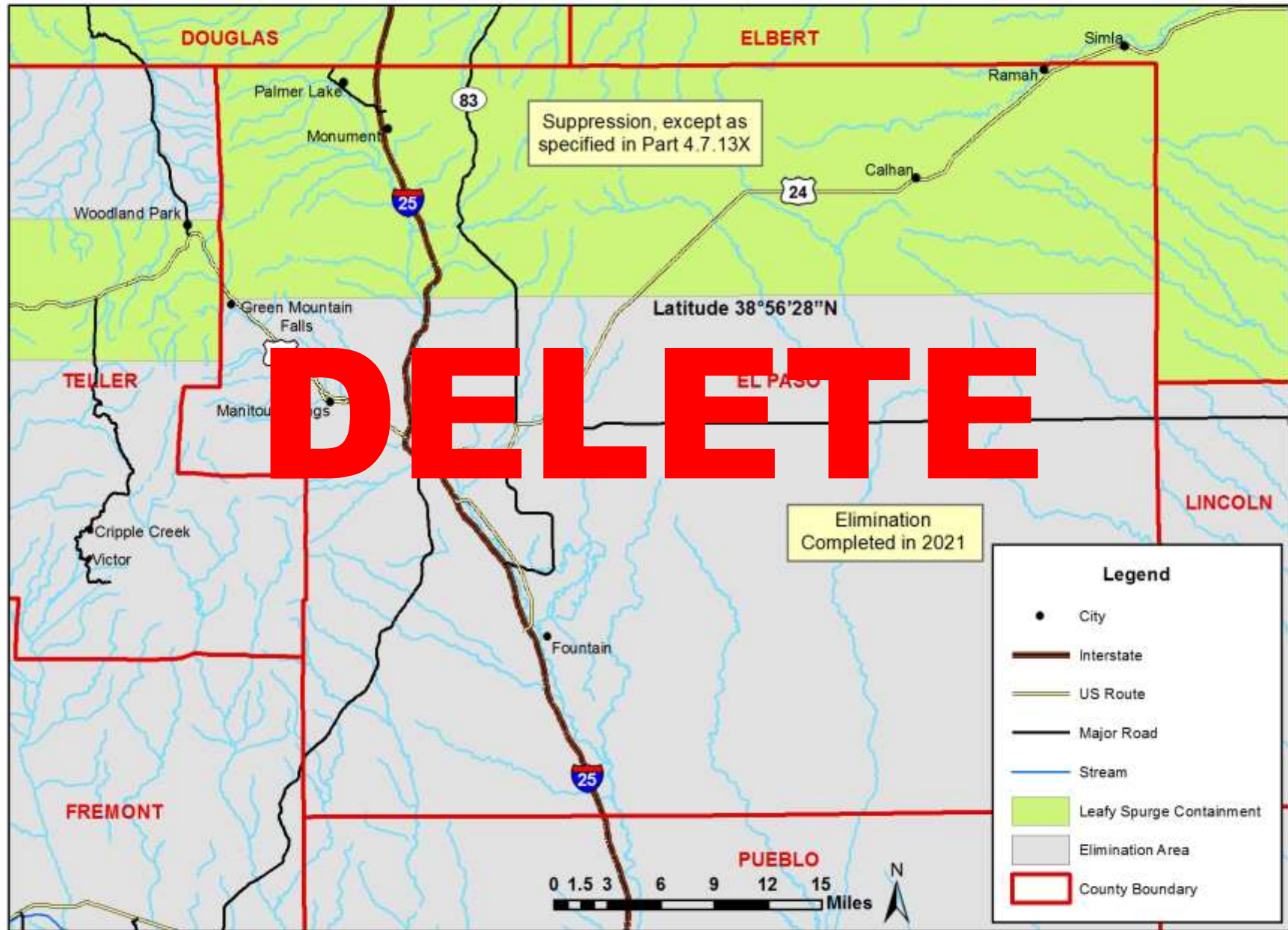
Leafy Spurge (*Euphorbia esula*)
Eagle County

Figure 12.05



Leafy Spurge (*Euphorbia esula*)
El Paso County

Figure 12.06



Leafy Spurge (*Euphorbia esula*)
Fremont County

Figure 12.07



Leafy Spurge (*Euphorbia esula*)
Huerfano County

Figure 12.08



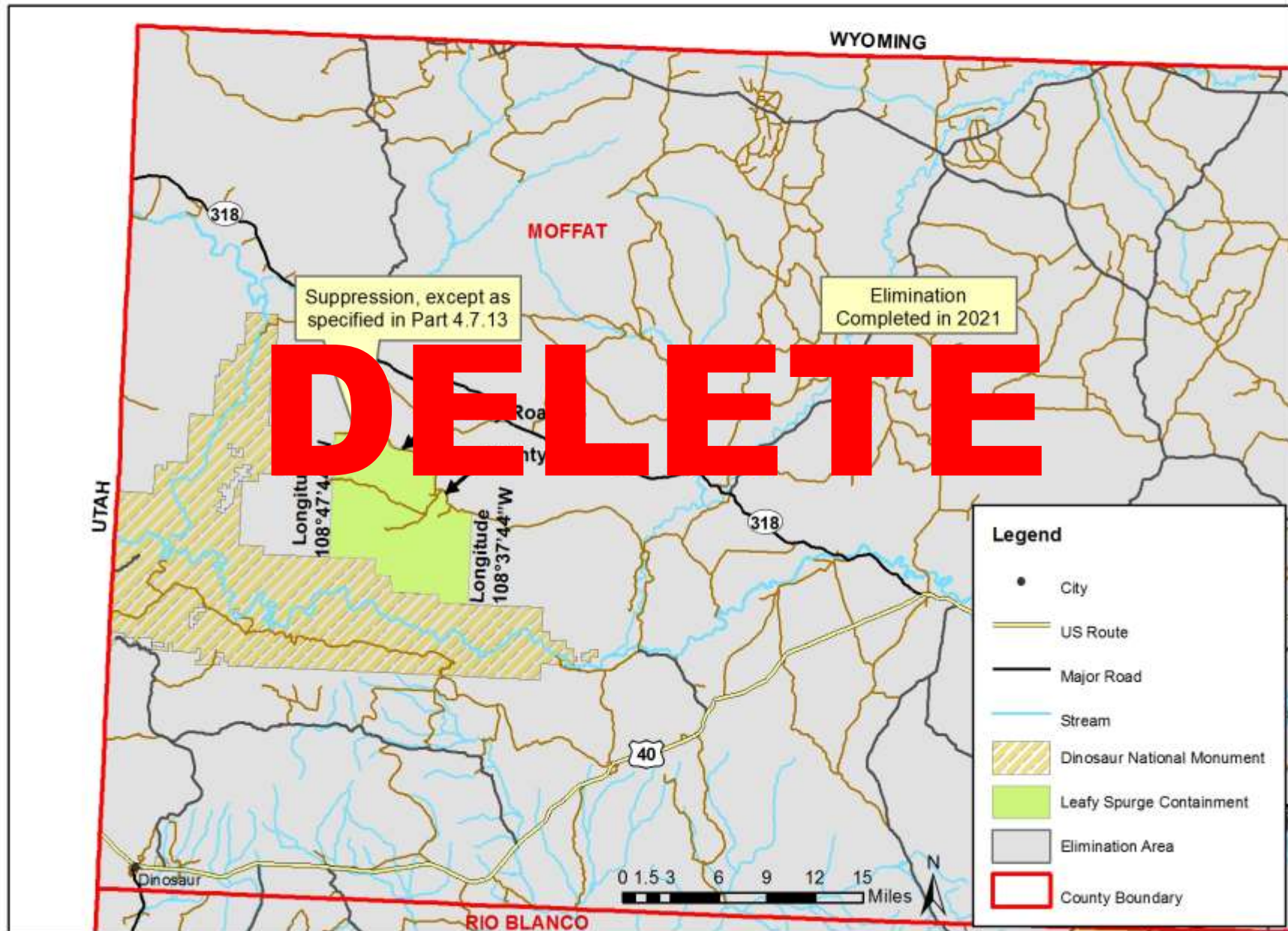
Leafy Spurge (*Euphorbia esula*)
La Plata County

Figure 12.09



Leafy Spurge (*Euphorbia esula*)
Moffat County

Figure 12.10



Leafy Spurge (*Euphorbia esula*)
Moffat County

Figure 12.11



Leafy Spurge (*Euphorbia esula*)
Morgan County

Figure 12.12



Leafy Spurge (*Euphorbia esula*)
Ouray County

Figure 12.13



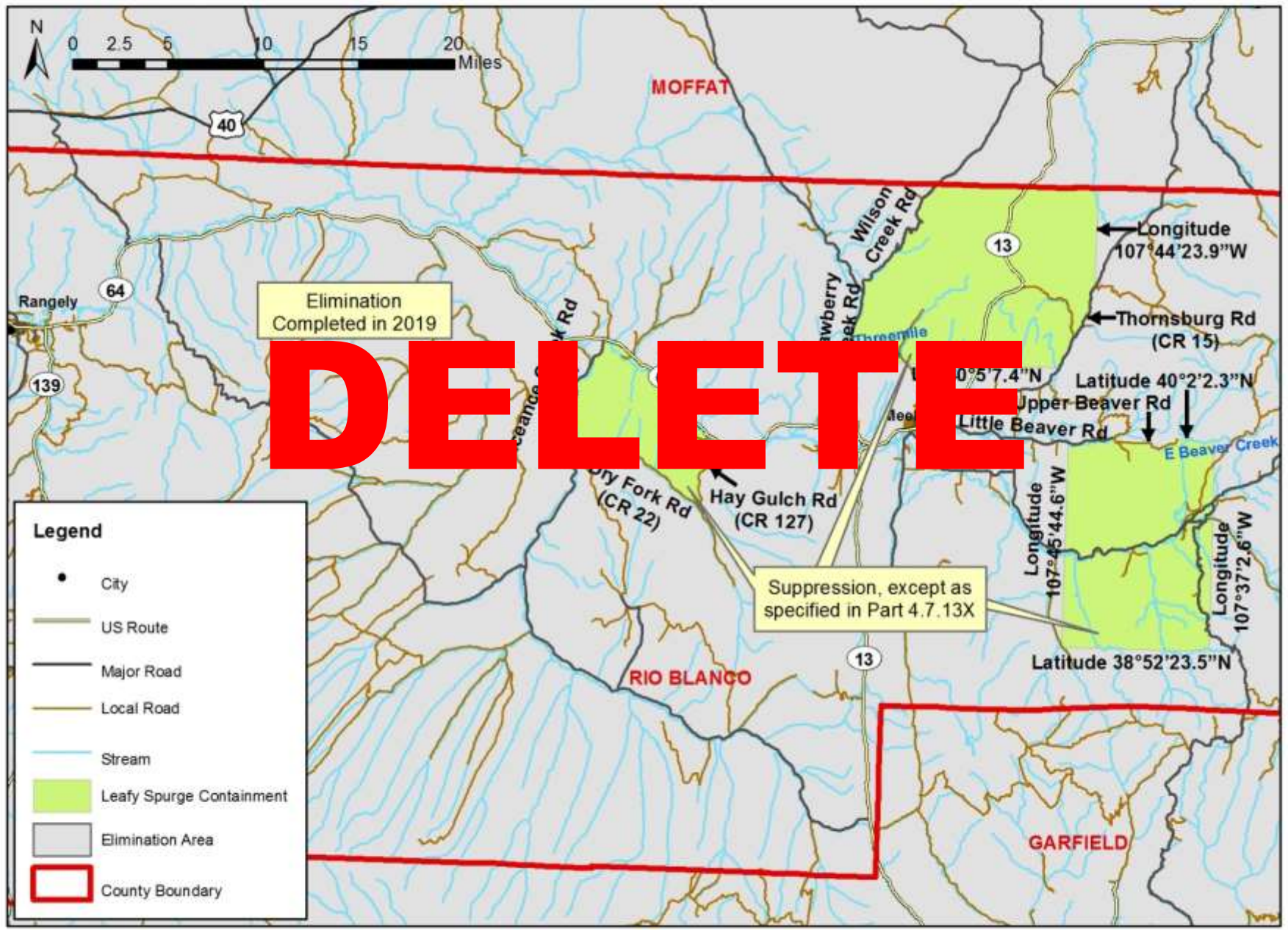
Leafy Spurge (*Euphorbia esula*)
Pueblo County

Figure 12.14



Leafy Spurge (*Euphorbia esula*)
Rio Blanco County

Figure 12.15



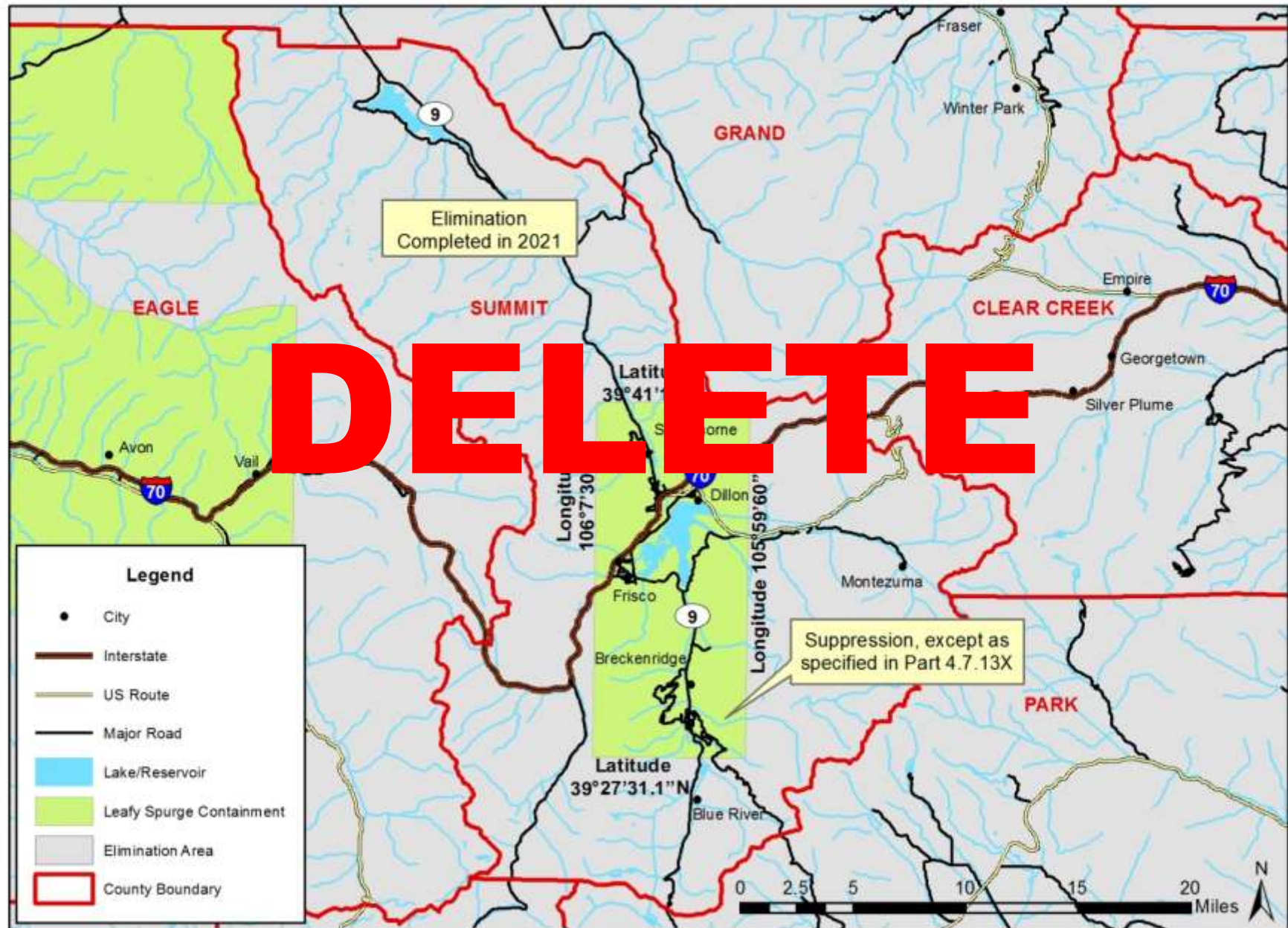
Leafy Spurge (*Euphorbia esula*)
Routt County

Figure 12.16



Leafy Spurge (*Euphorbia esula*)
Summit County

Figure 12.17



Leafy Spurge (*Euphorbia esula*)
Teller County

Figure 12.18



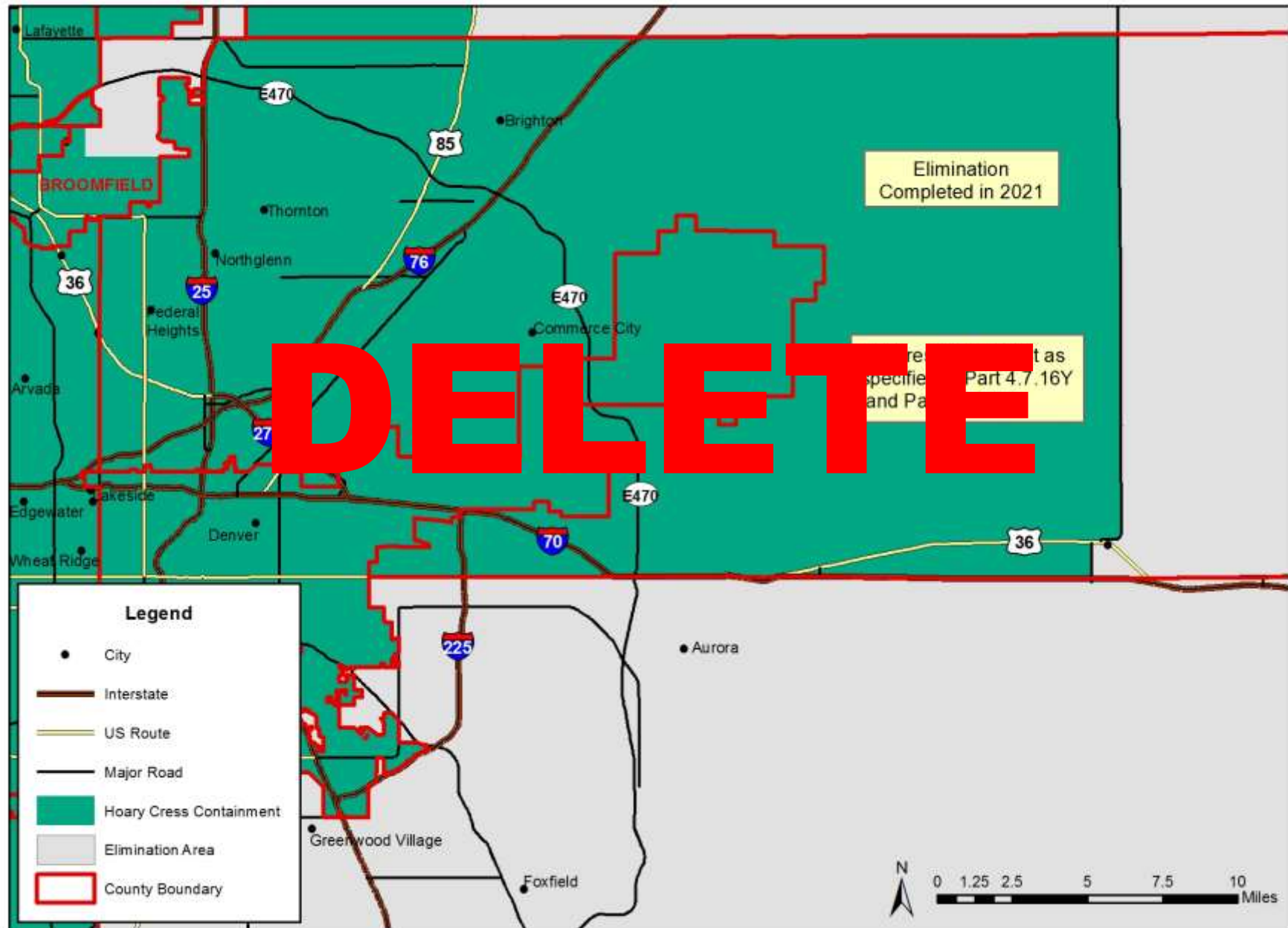
Leafy Spurge (*Euphorbia esula*)
Weld County

Figure 12.19



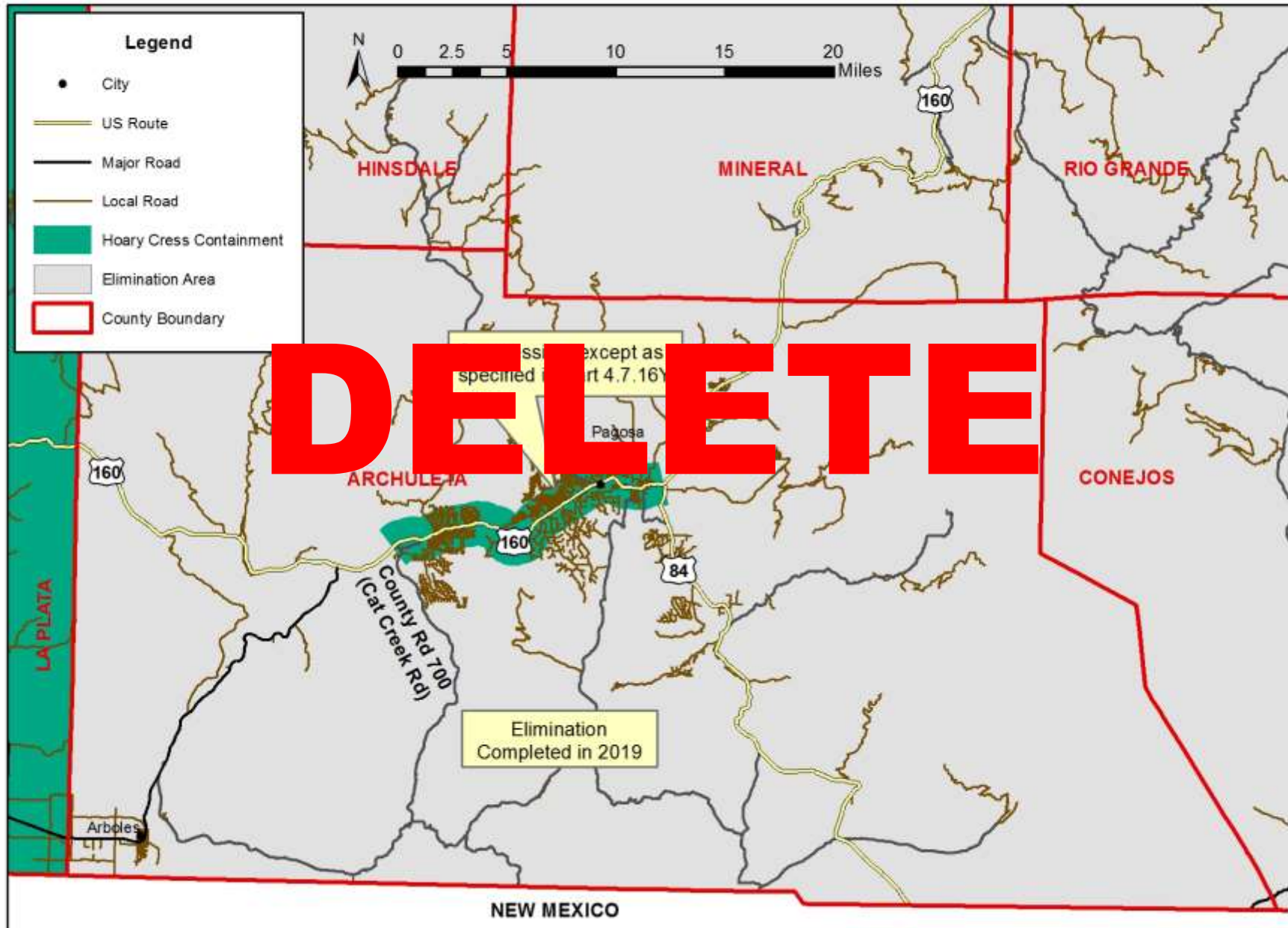
Hoary Cress (*Cardaria draba*)
Adams County

Figure 13.01



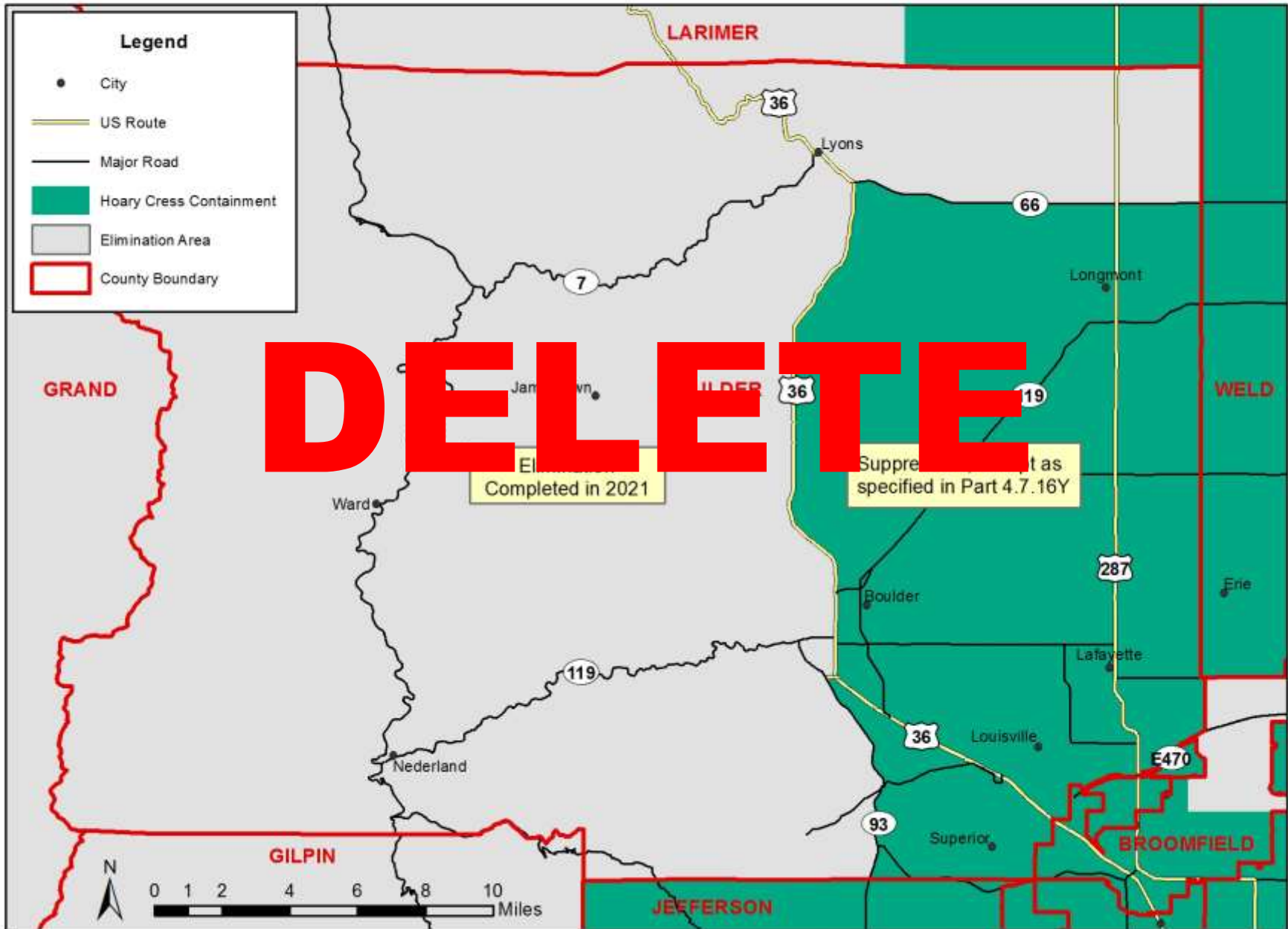
Hoary Cress (*Cardaria draba*)
Archuleta County

Figure 13.03



Hoary Cress (*Cardaria draba*)
Boulder County

Figure 13.04



Hoary Cress (*Cardaria draba*)
Broomfield County

Figure 13.05



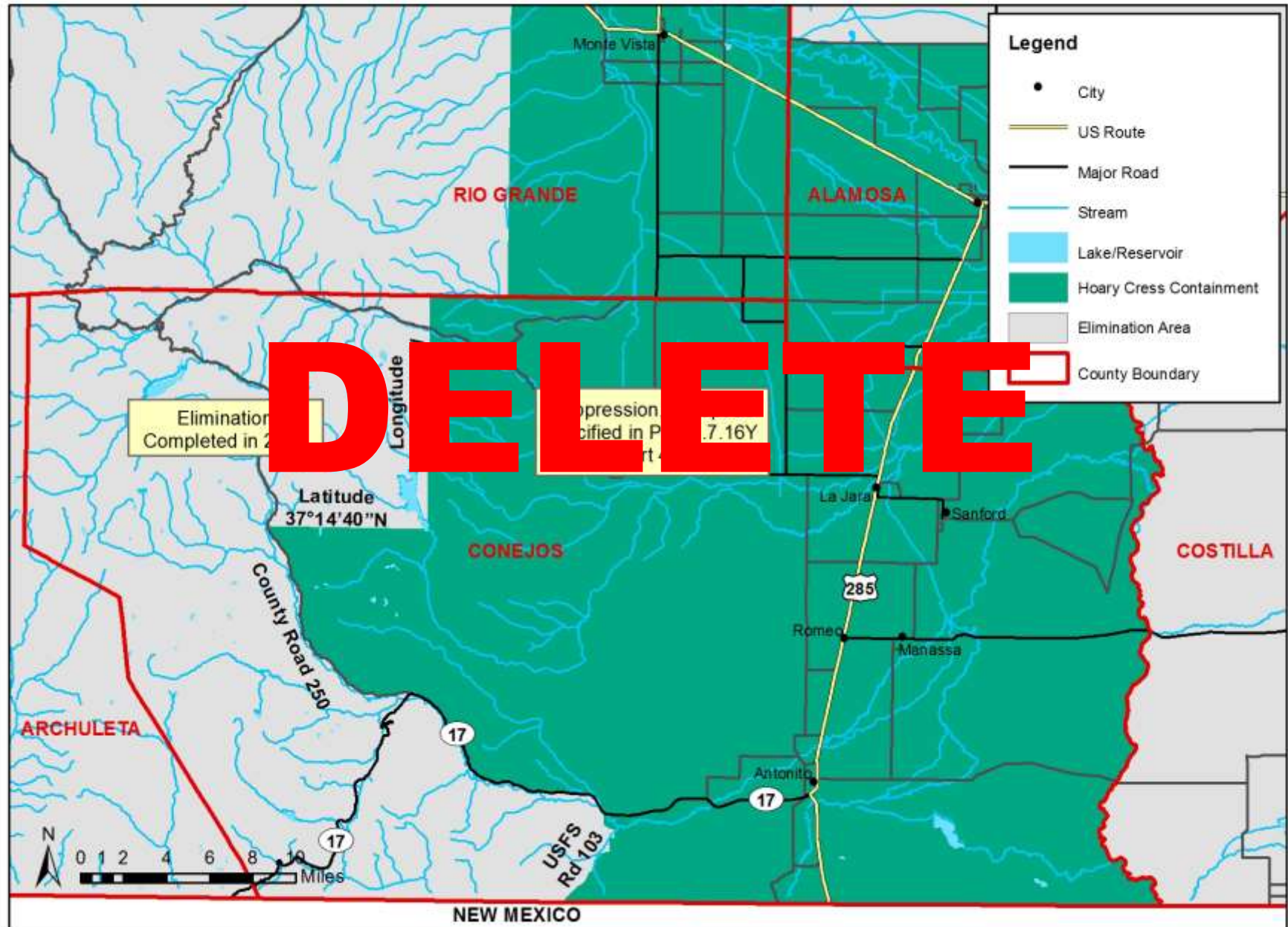
Hoary Cress (*Cardaria draba*)
Chaffee County

Figure 13.06



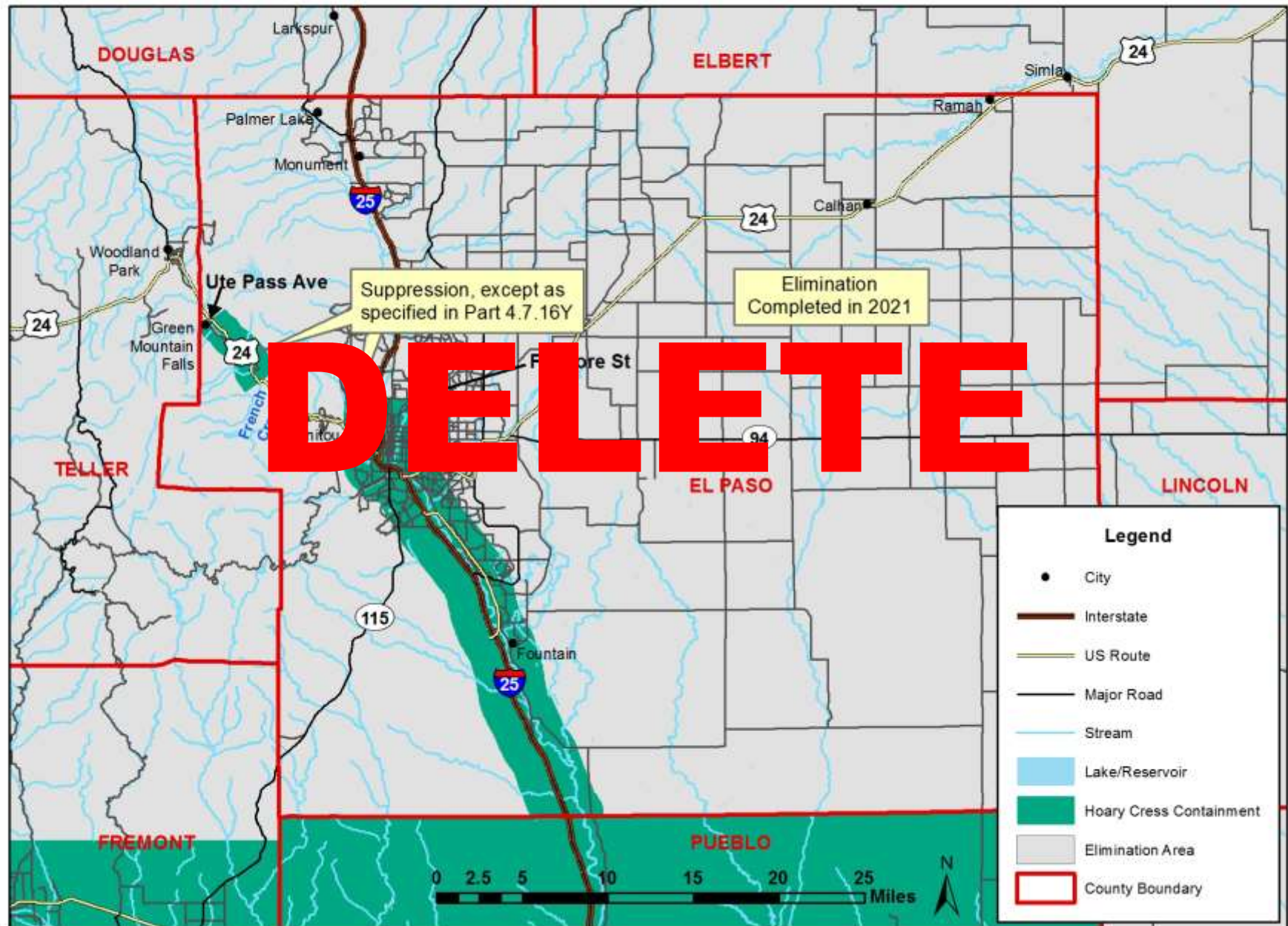
Hoary Cress (*Cardaria draba*)
Conejos County

Figure 13.07



Hoary Cress (*Cardaria draba*)
El Paso County

Figure 13.08



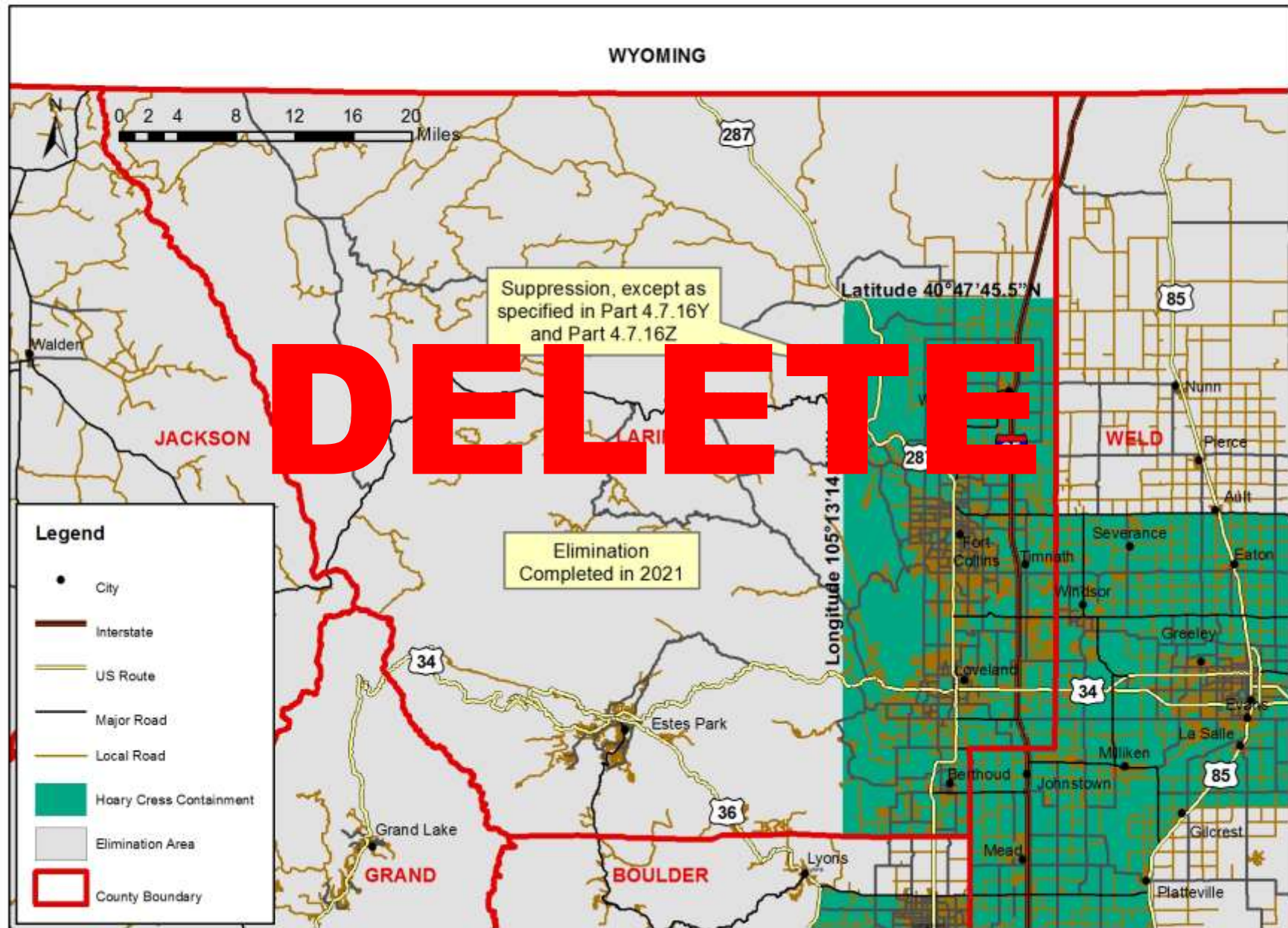
Hoary Cress (*Cardaria draba*)
Fremont County

Figure 13.09



Hoary Cress (*Cardaria draba*)
Larimer County

Figure 13.10



Hoary Cress (*Cardaria draba*)
Las Animas County

Figure 13.11



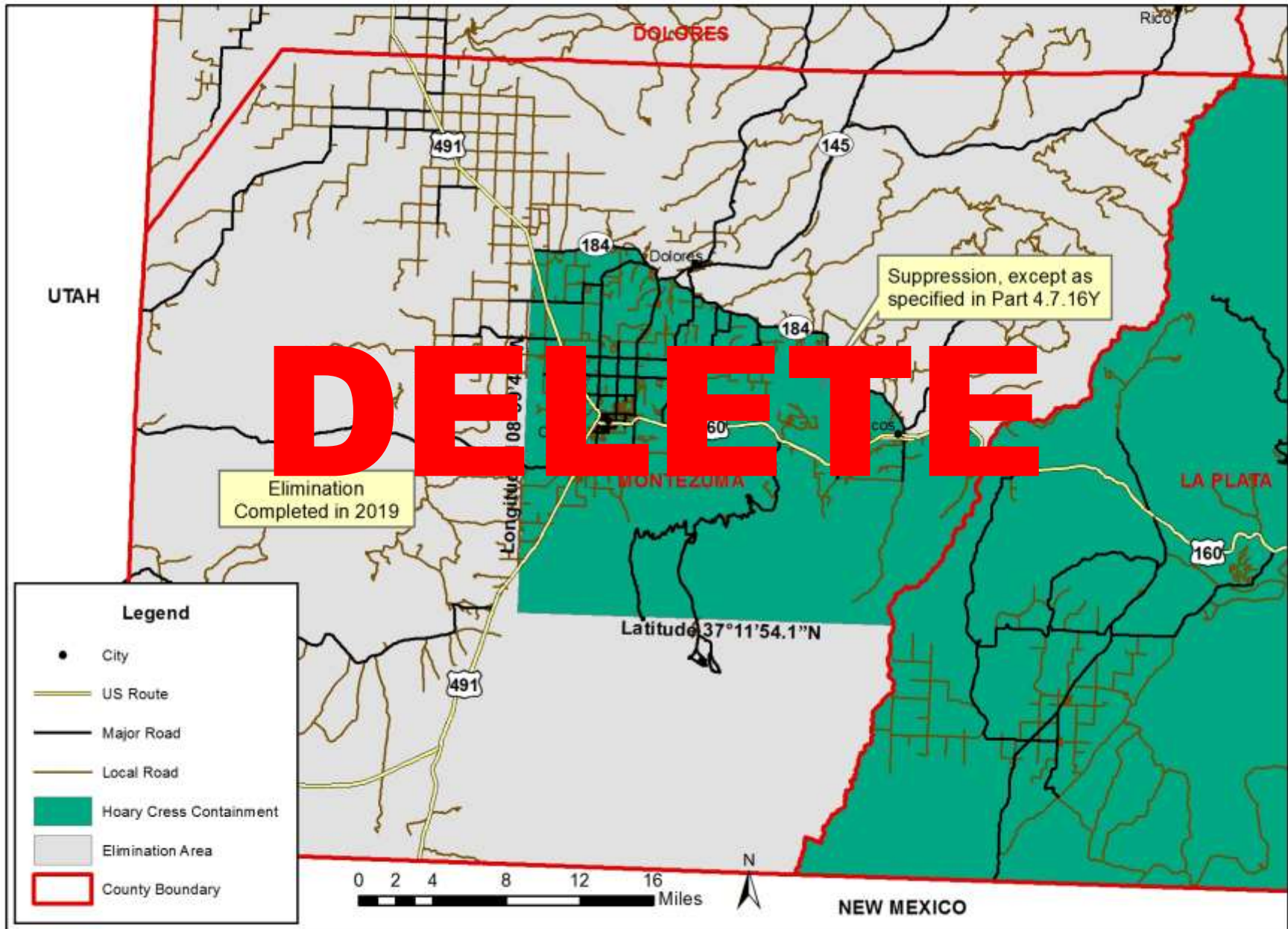
Hoary Cress (*Cardaria draba*)
Logan County

Figure 13.12



Hoary Cress (*Cardaria draba*)
Montezuma County

Figure 13.13



Hoary Cress (*Cardaria draba*)
Montrose County

Figure 13.14



Hoary Cress (*Cardaria draba*)
Morgan County

Figure 13.15



Hoary Cress (*Cardaria draba*)
Rio Blanco County

Figure 13.16



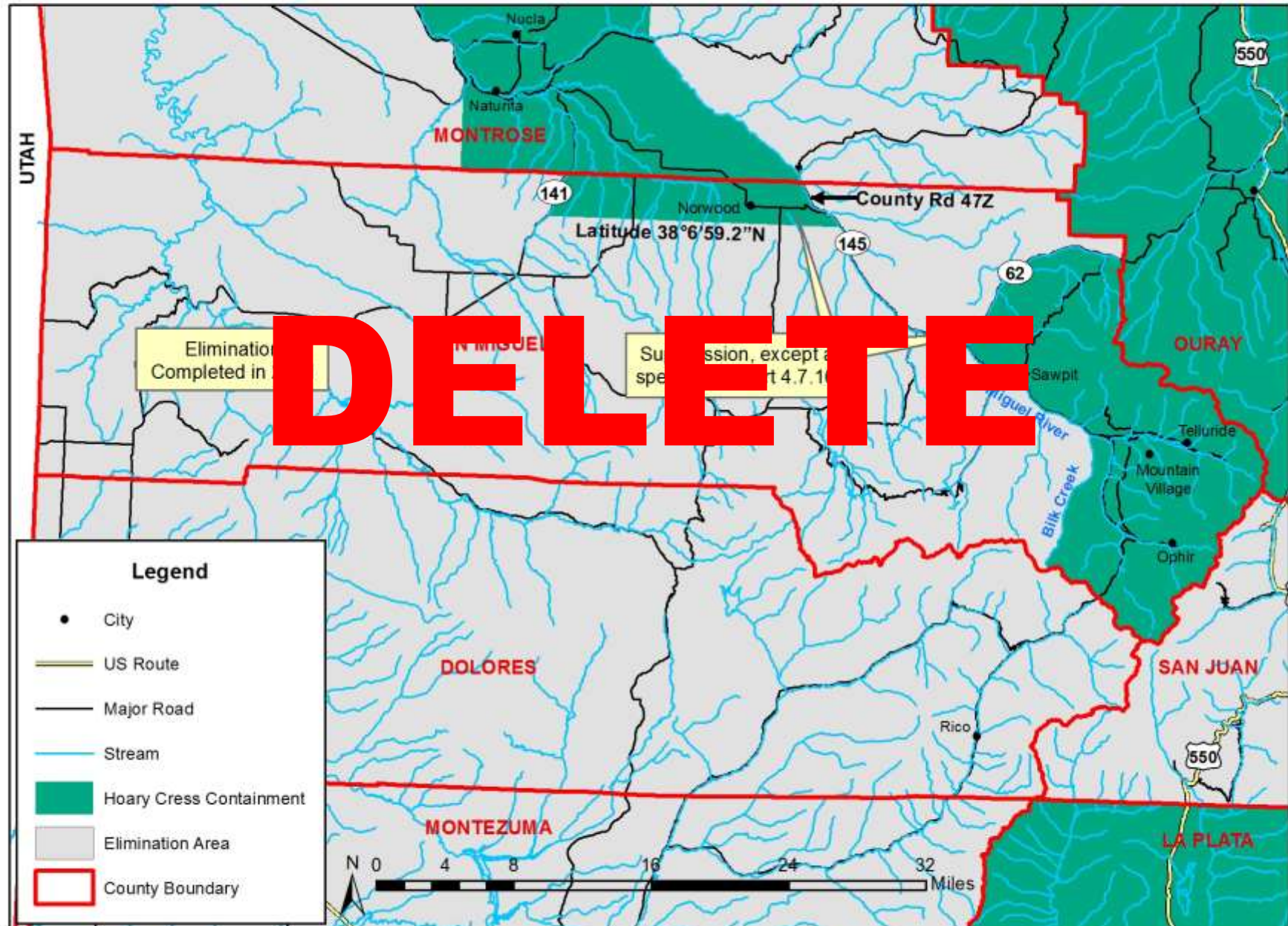
Hoary Cress (*Cardaria draba*)
Rio Grande County

Figure 13.17



Hoary Cress (*Cardaria draba*)
San Miguel County

Figure 13.19



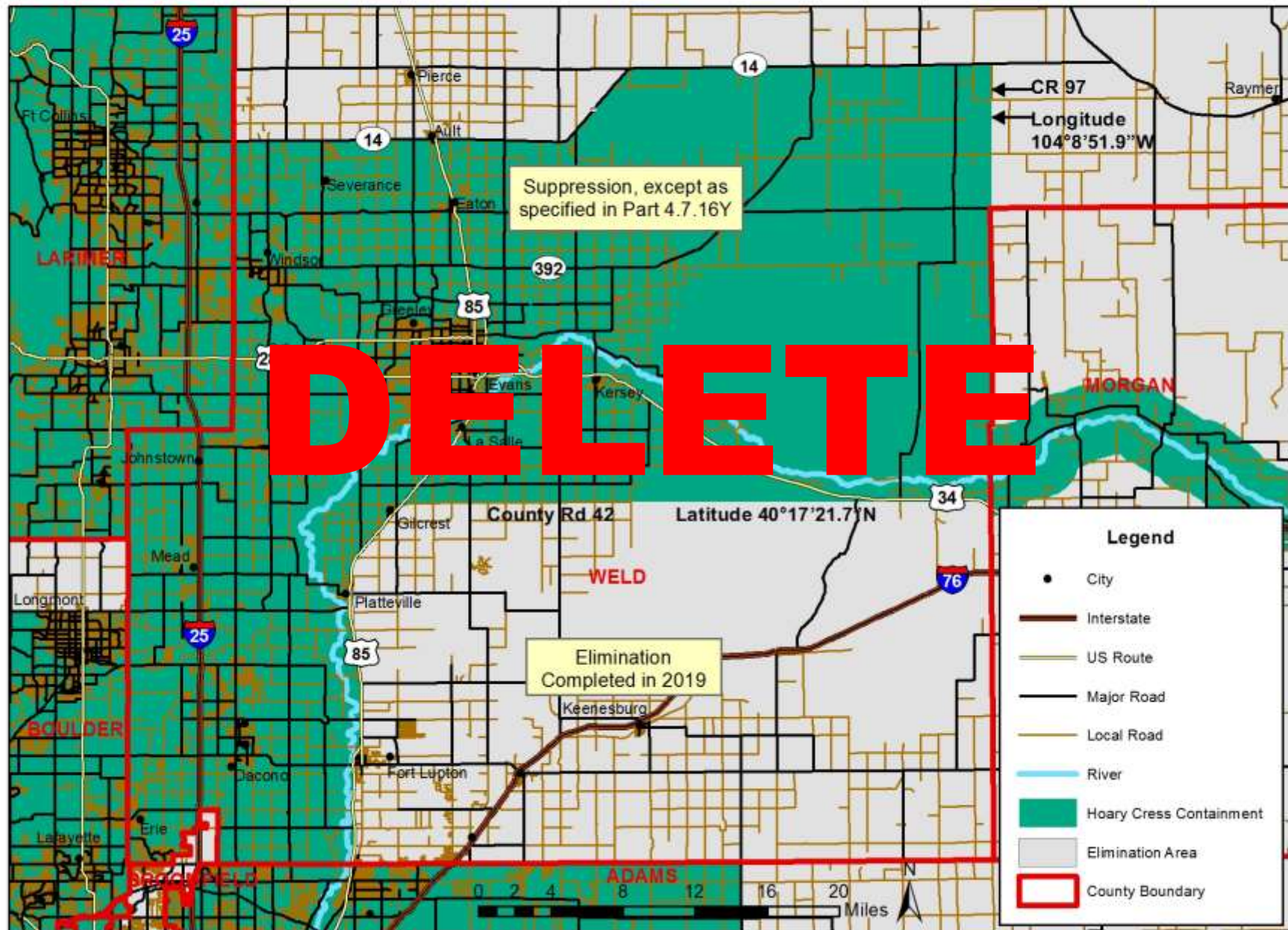
Hoary Cress (*Cardaria draba*)
Sedgwick County

Figure 13.20



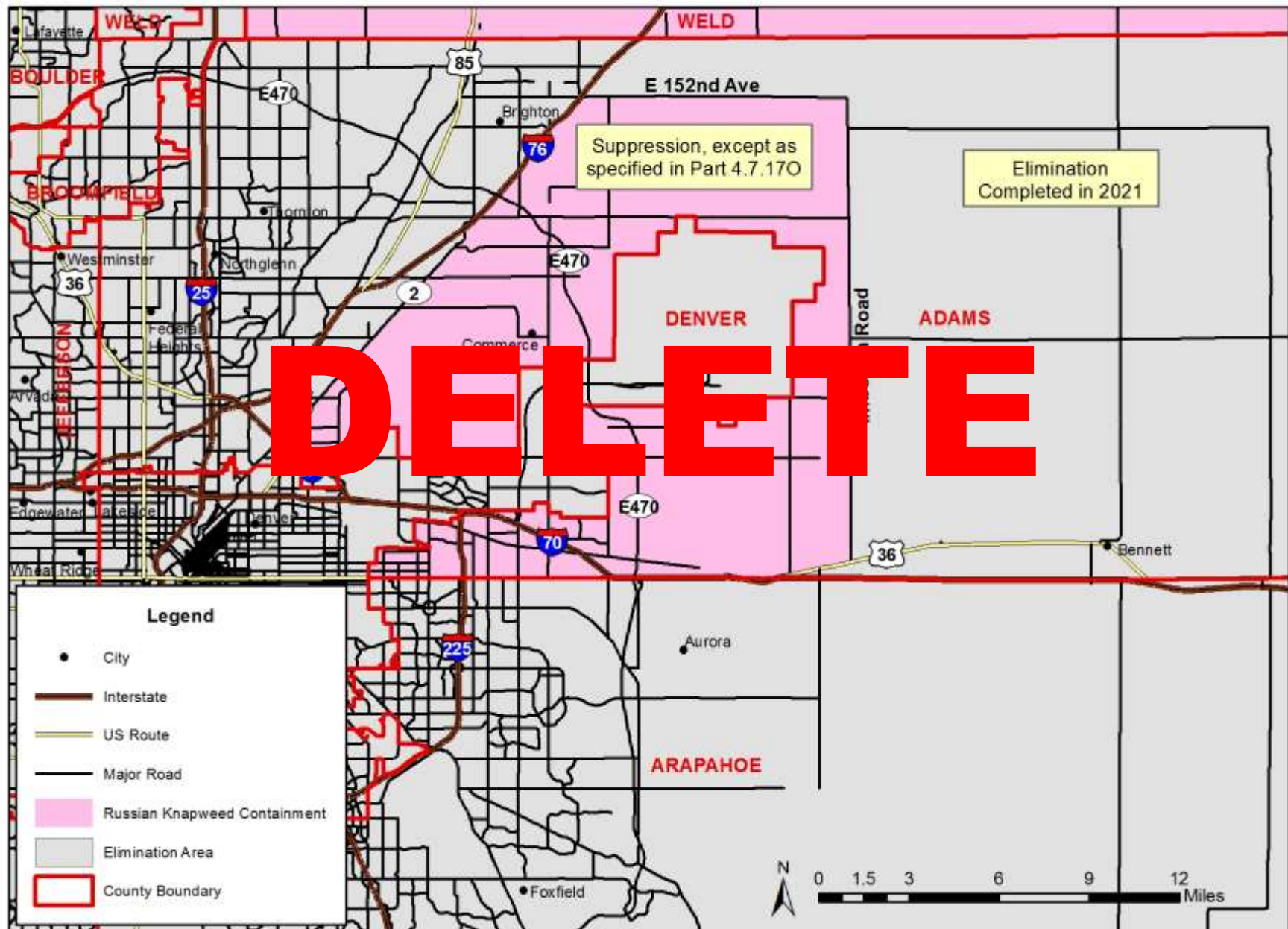
Hoary Cress (*Cardaria draba*)
Weld County

Figure 13.21



Russian Knapweed (*Acrotilon repens*)
Adams County

Figure 14.01



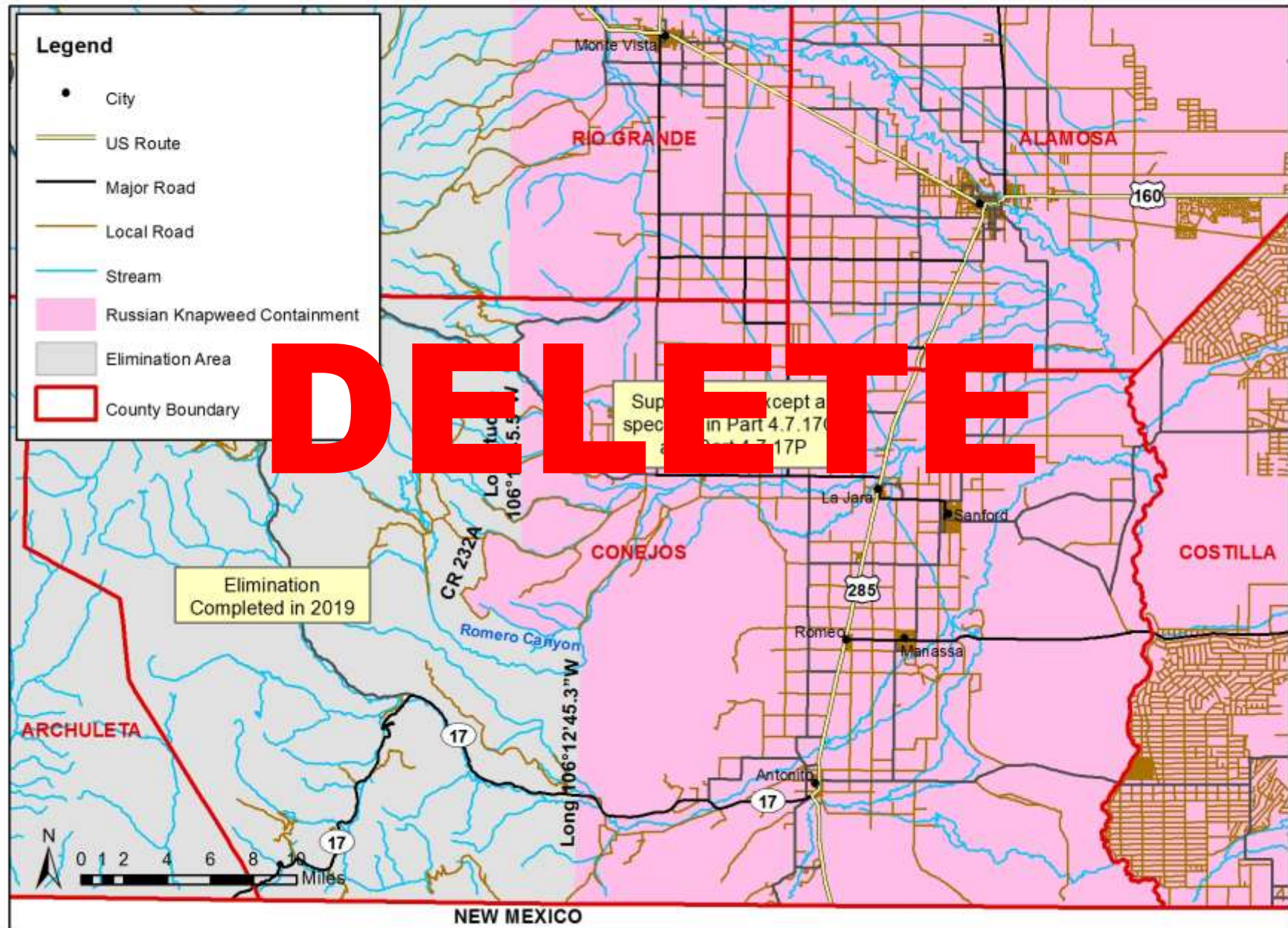
Russian Knapweed (*Acroptilon repens*)
Chaffee County

Figure 14.02



Russian Knapweed (*Acroptilon repens*)
Conejos County

Figure 14.03



Russian Knapweed (*Acrotilon repens*)
Elbert County

Figure 14.04



Russian Knapweed (*Acroptilon repens*)
Fremont County

Figure 14.05



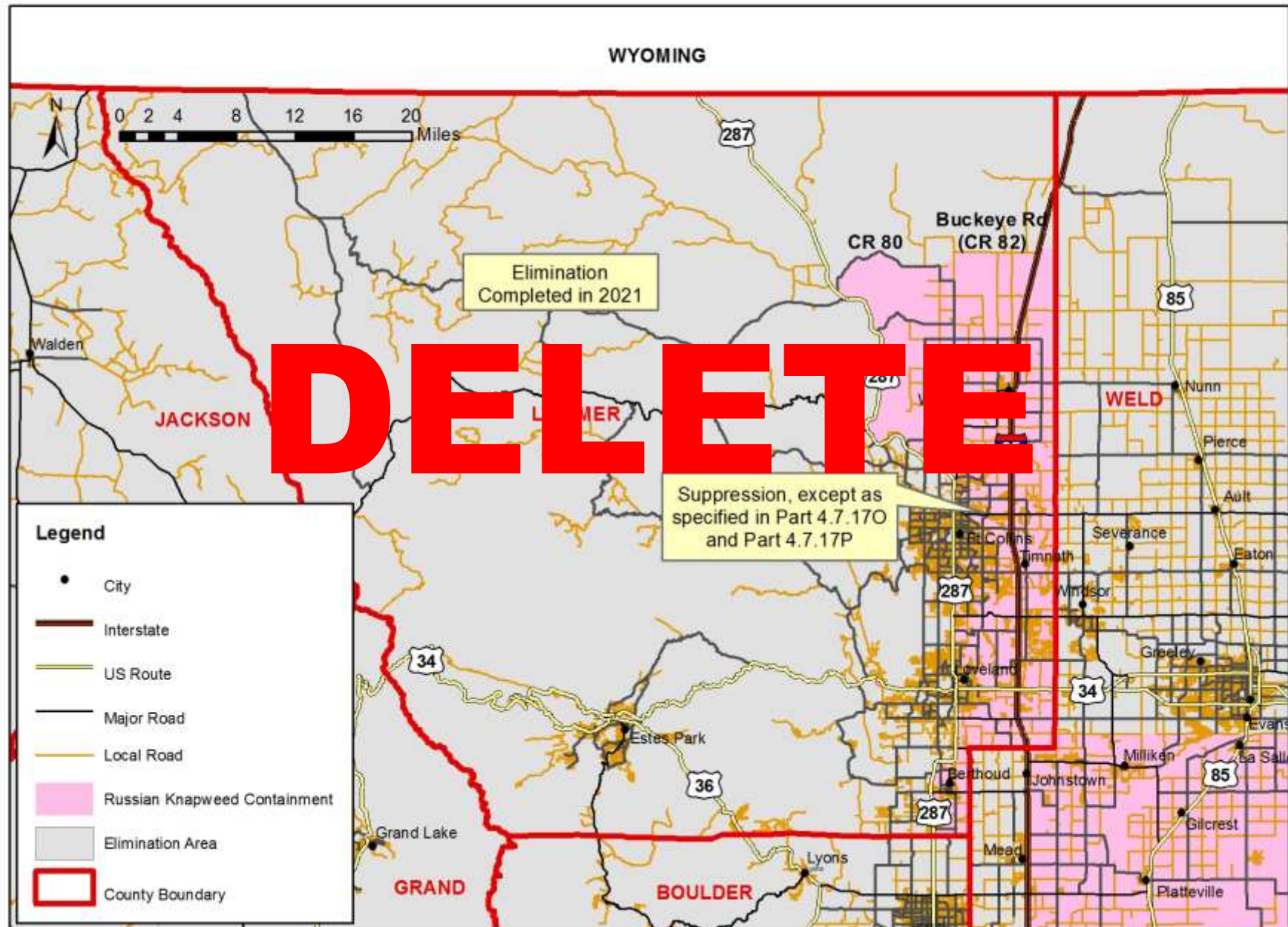
Russian Knapweed (*Acroptilon repens*)
La Plata County

Figure 14.06



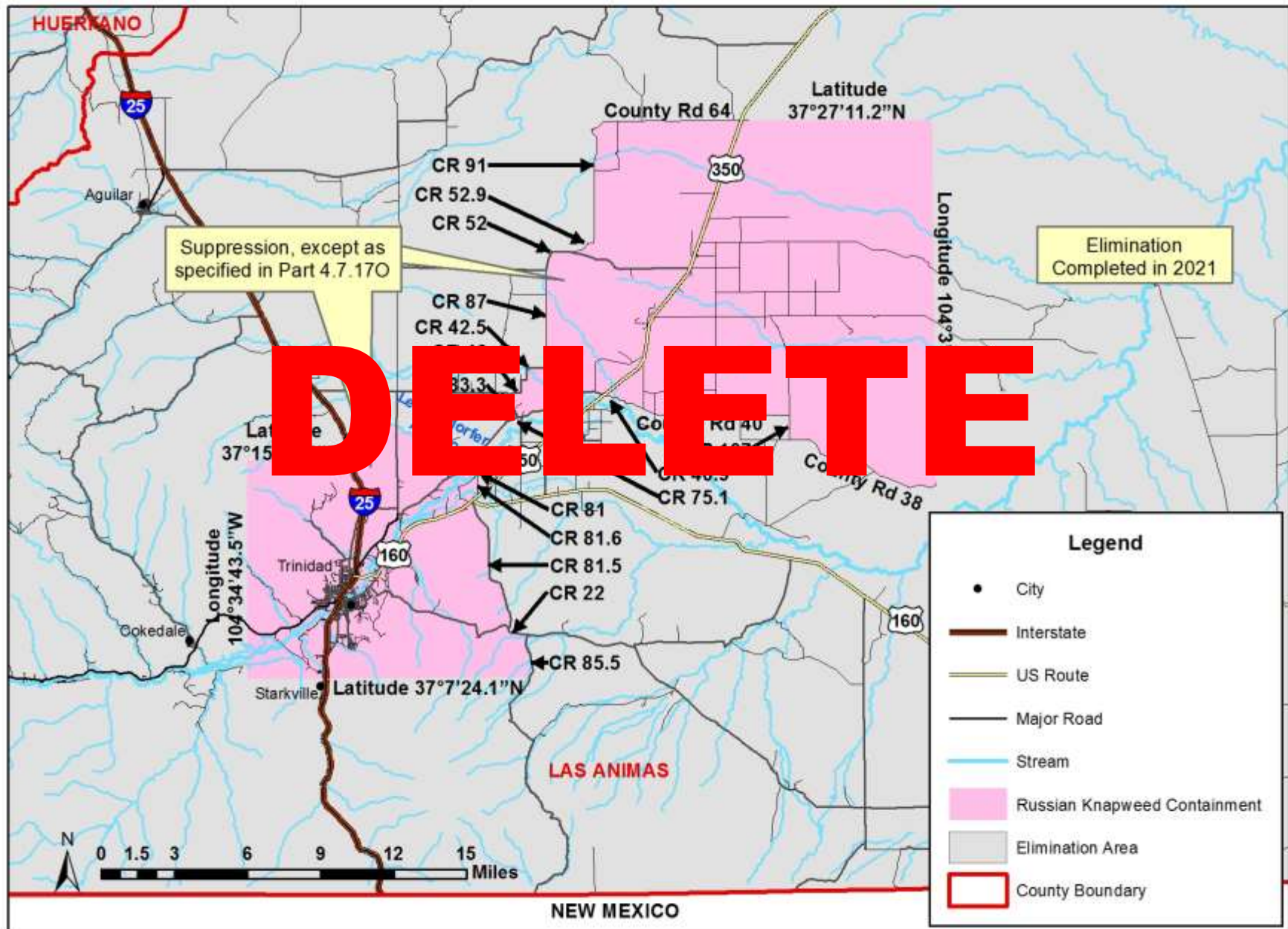
Russian Knapweed (*Acroptilon repens*)
Larimer County

Figure 14.07



Russian Knapweed (*Acroptilon repens*)
Las Animas County

Figure 14.08



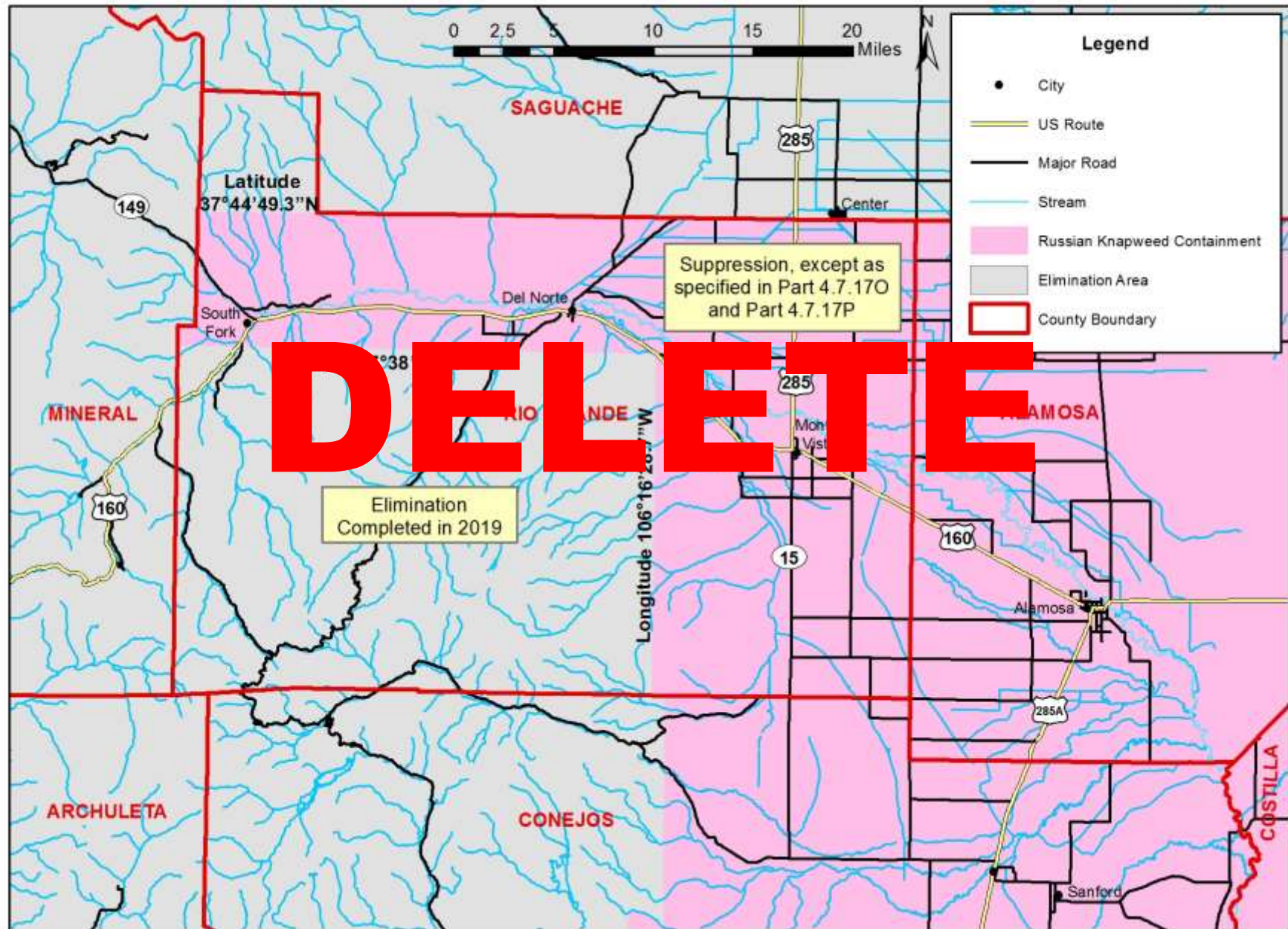
Russian Knapweed (*Acroptilon repens*)
Ouray County

Figure 14.09



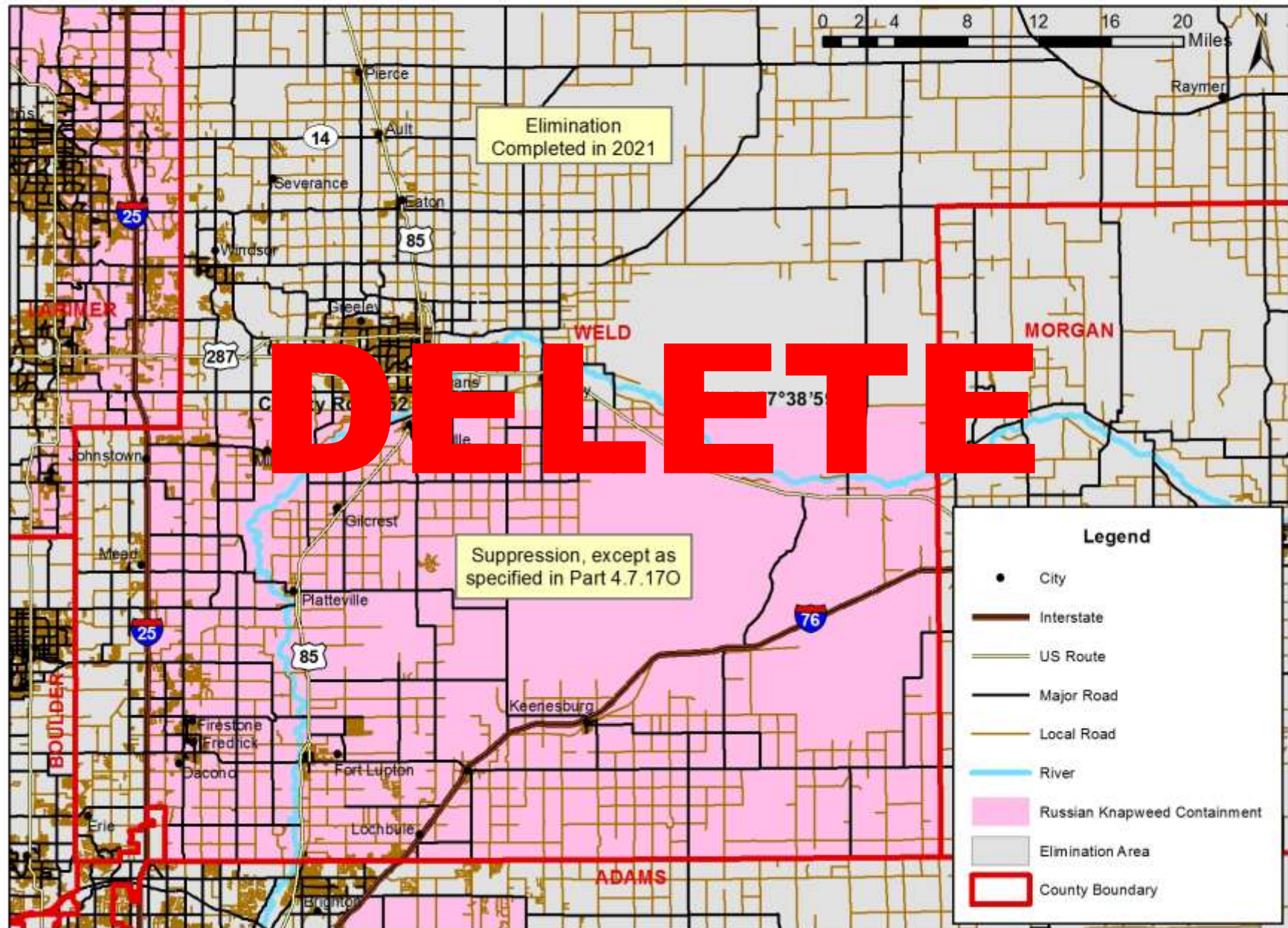
Russian Knapweed (*Acroptilon repens*)
Rio Grande County

Figure 14.10



Russian Knapweed (*Acroptilon repens*)
Weld County

Figure 14.11



Sulfur cinquefoil *Potentilla recta*
Larimer County

Figure 15.01



Sulfur cinquefoil *Potentilla recta*
Montrose County

Figure 15.02



Sulfur cinquefoil *Potentilla recta*
Pitkin County

Figure 15.03



Sulfur cinquefoil *Potentilla recta*
Teller County

Figure 15.04



Bull thistle *Cirsium vulgare*
Boulder County

Figure 16.01



Bull thistle *Cirsium vulgare*
Gunnison County

Figure 16.02



Bull thistle *Cirsium vulgare*
La Plata County

Figure 16.03



Bull thistle *Cirsium vulgare*
Moffat County

Figure 16.04



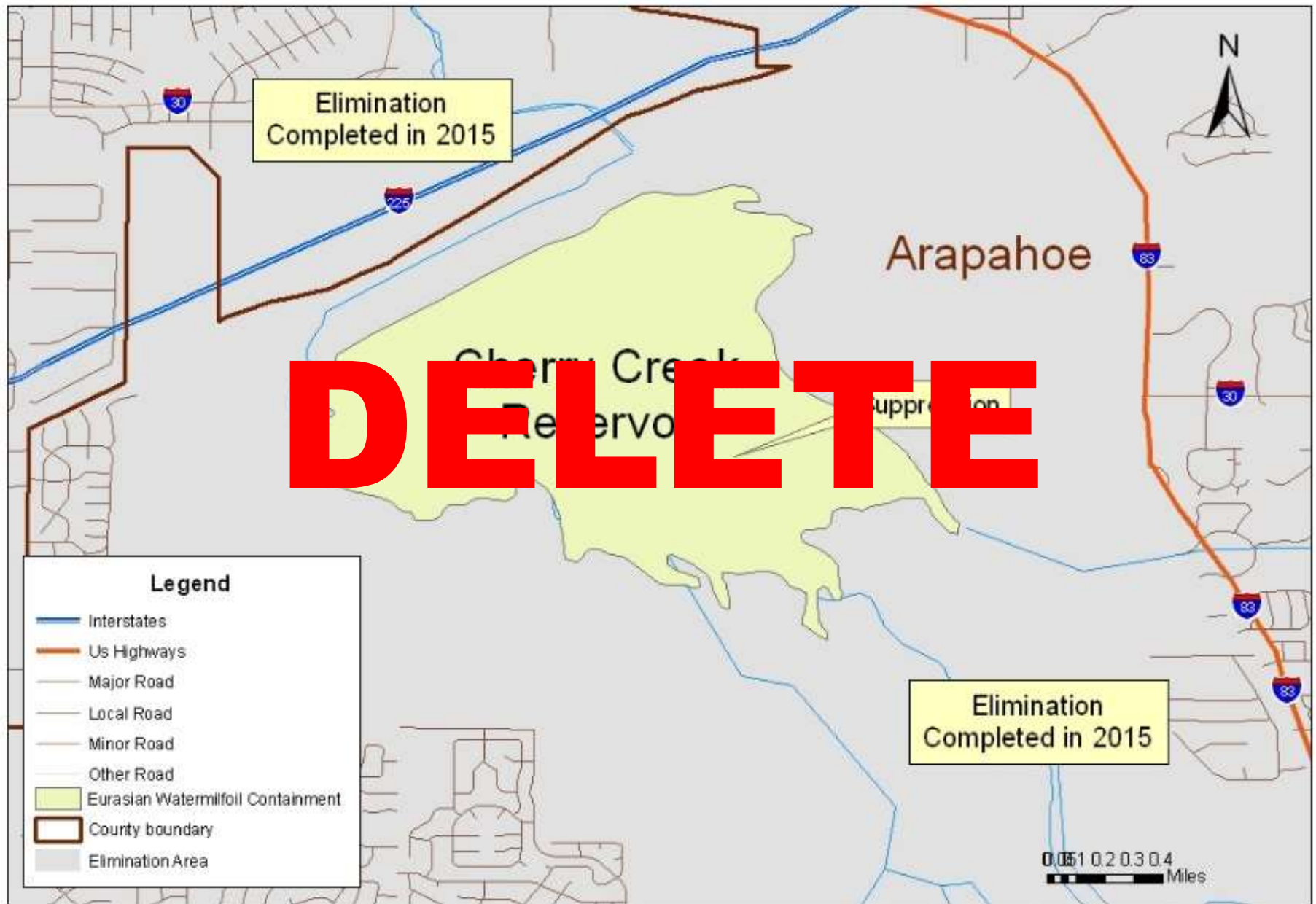
Bull thistle *Cirsium vulgare*
Rio Blanco County

Figure 16.05



Eurasian watermilfoil *Myriophyllum spicatum*
Arapahoe County

Figure 17.01



Eurasian watermilfoil *Myriophyllum spicatum*
Denver County

Figure 17.02



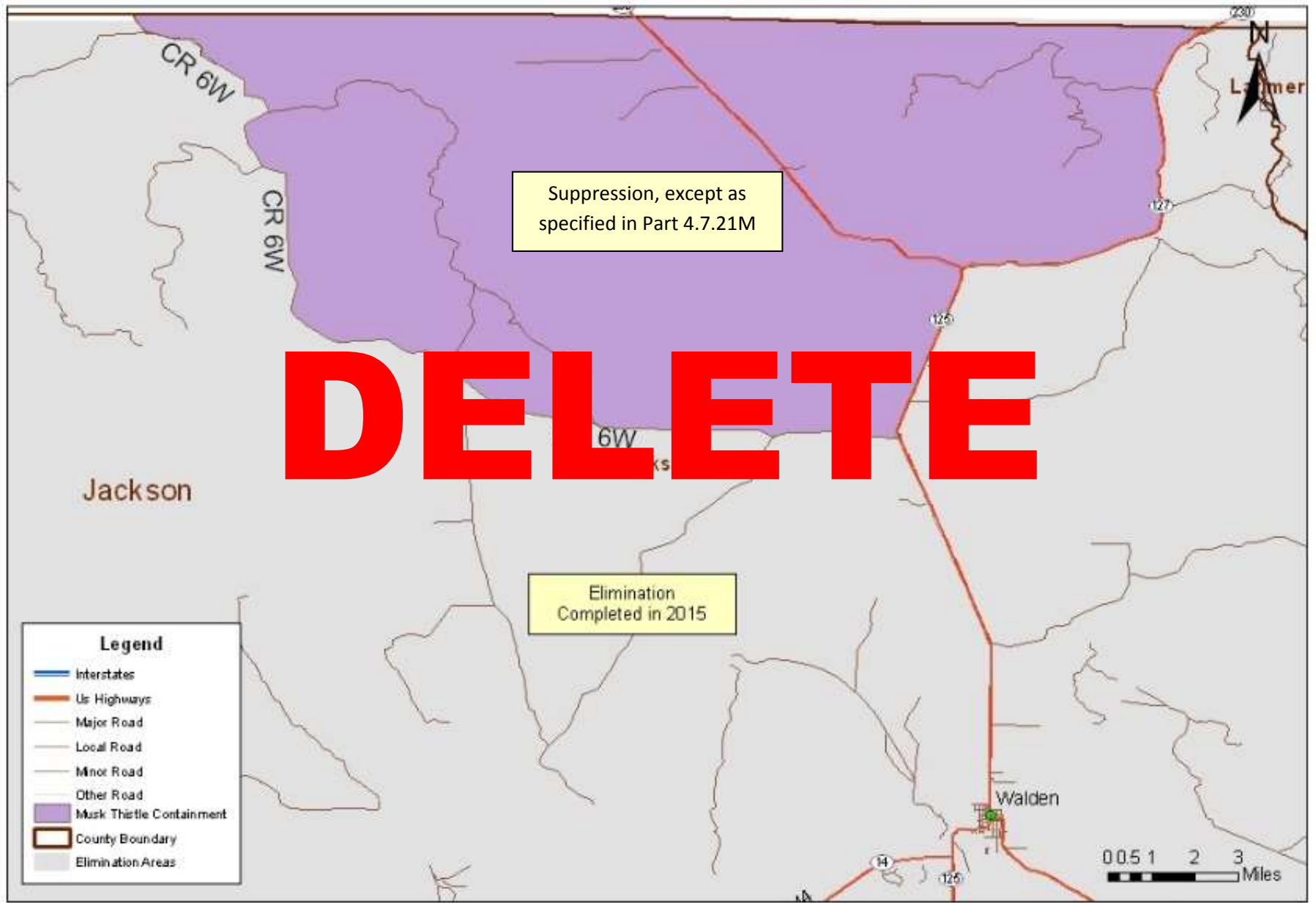
Musk thistle *Carduus nutans*
Archuleta County

Figure 18.01



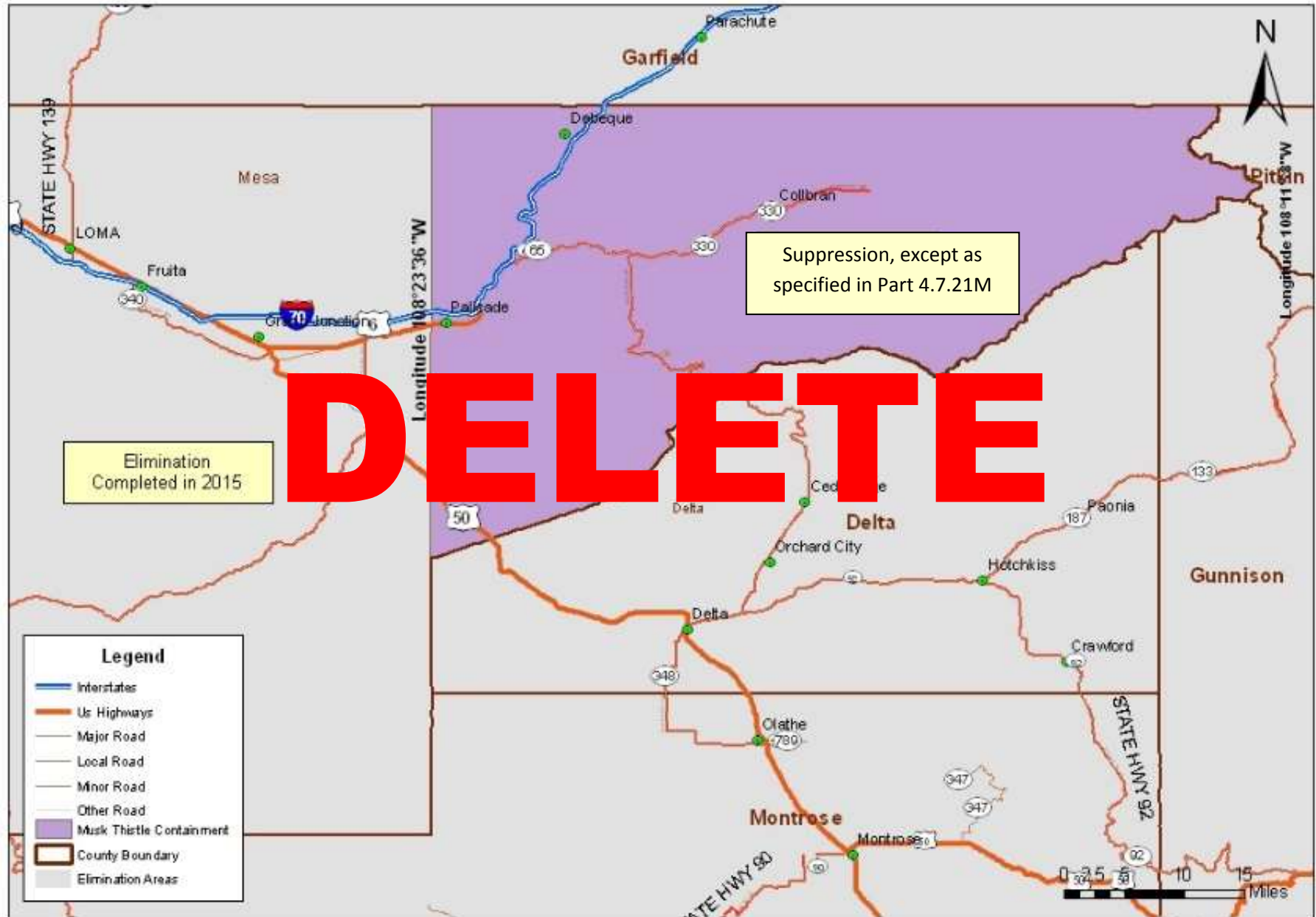
Figure 18.02

Musk thistle *Carduus nutans* Jackson County



Musk thistle *Carduus nutans*
Mesa County

Figure 18.03



Musk thistle *Carduus nutans*

Moffat County

Figure 18.04



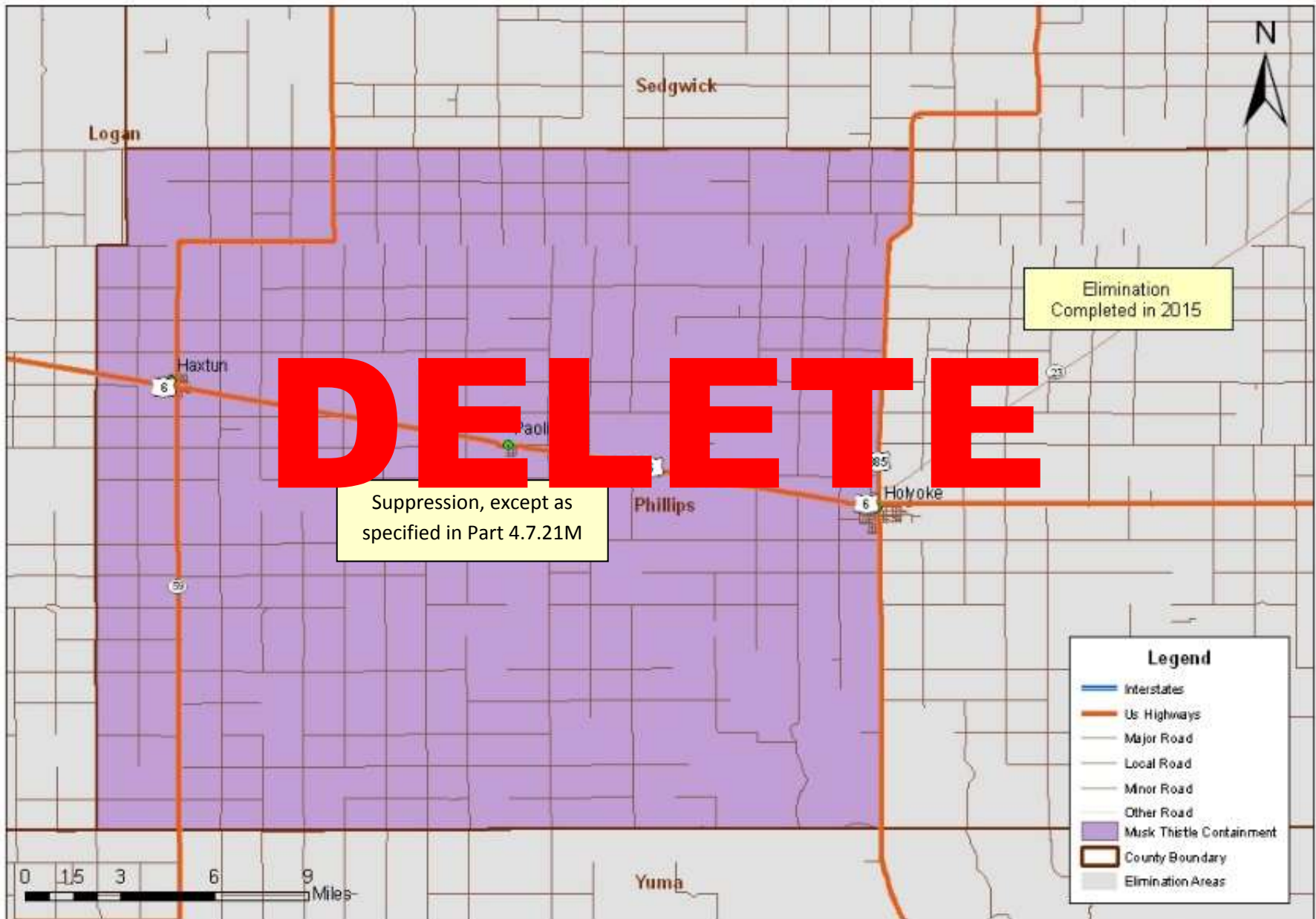
Musk thistle *Carduus nutans*
Park County

Figure 18.05



Musk thistle *Carduus nutans*
Phillips County

Figure 18.06



Musk thistle *Carduus nutans*
Rio Blanco County

Figure 18.07



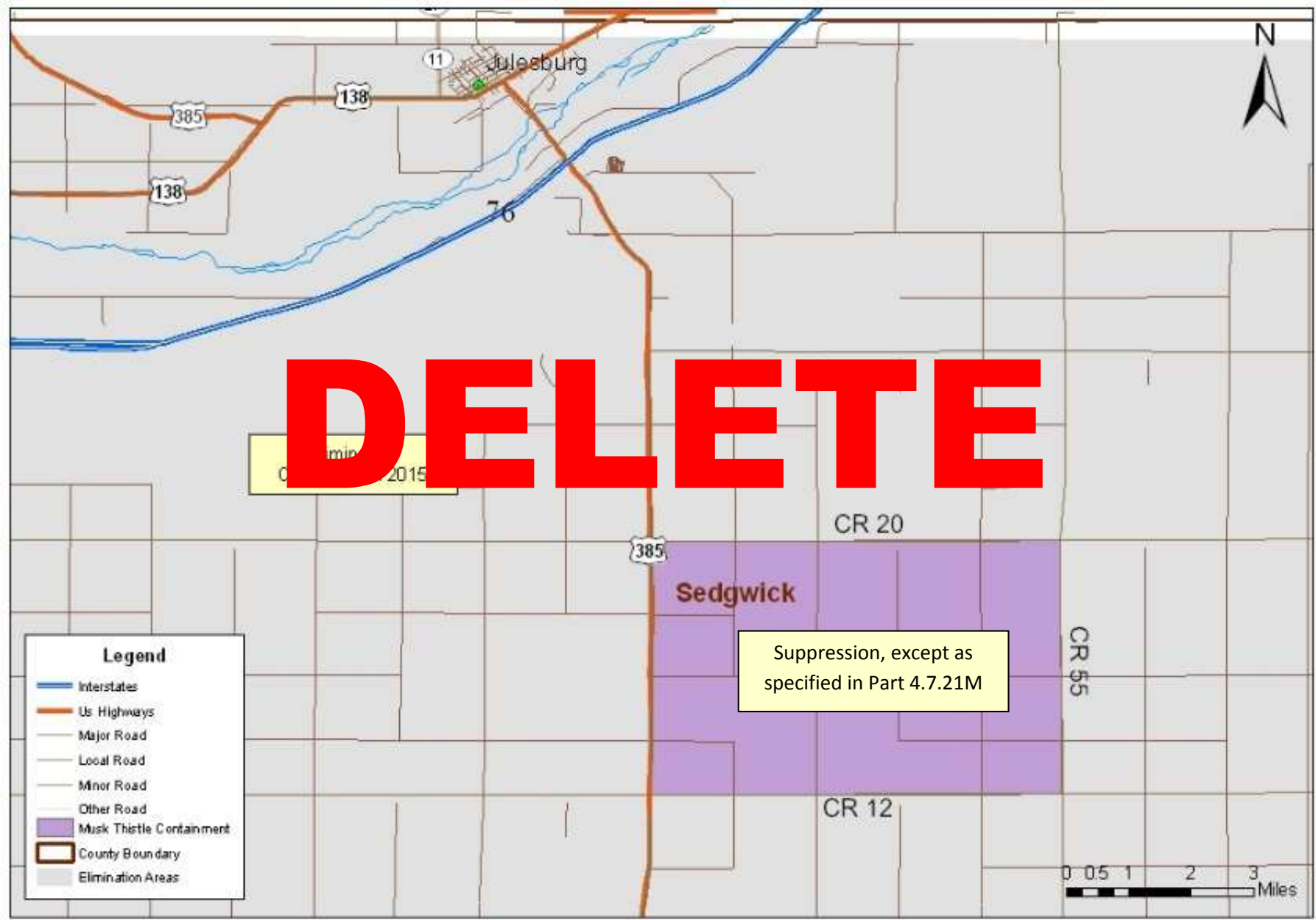
Musk thistle *Carduus nutans*
Routt County

Figure 18.08



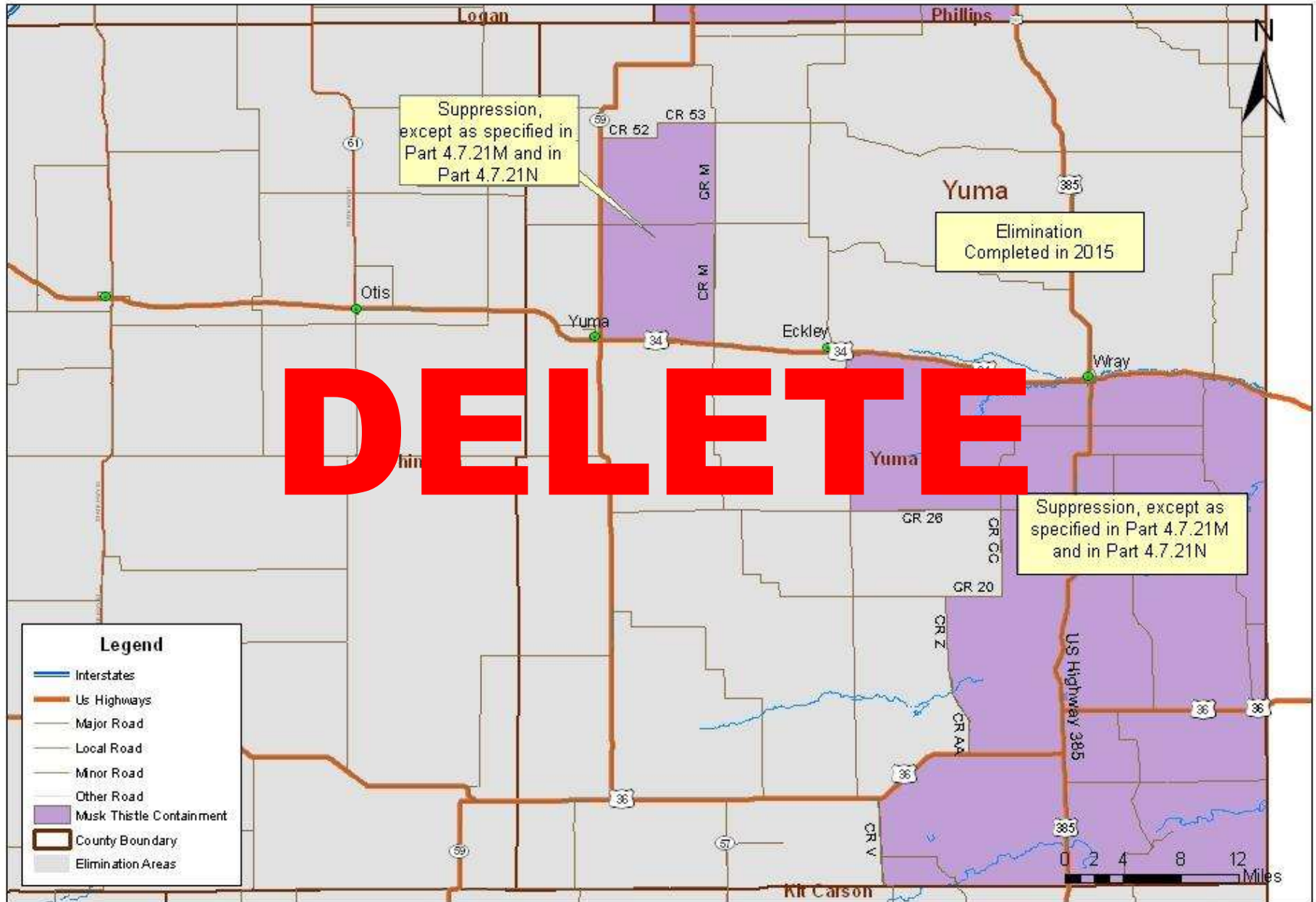
Musk thistle *Carduus nutans*
Sedgewick County

Figure 18.09



Musk thistle *Carduus nutans*
Yuma County

Figure 18.10



Scentsless, Corn, and Mayweed Chamomile

Figure 19.01

Delta County (*Tripleurospermum perforatum*, *Anthemis arvensis*, and *A. cotula*)



Scentless, Corn, and Mayweed Chamomile

Gilpin County (*Tripleurospermum perforatum*, *Anthemis arvensis*, and *A. cotula*)

Figure 19.02



Scentless, Corn, and Mayweed Chamomile

Figure 19.03

Gunnison County (*Tripleurospermum perforatum*, *Anthemis arvensis*, and *A. cotula*)



Scentless, Corn, and Mayweed Chamomile

Figure 19.04

Mesa County (*Tripleurospermum perforatum*, *Anthemis arvensis*, and *A. cotula*)



Scentsless, Corn, and Mayweed Chamomile

Figure 19.05

Park County (*Tripleurospermum perforatum*, *Anthemis arvensis*, and *A. cotula*)



Scotch thistle *Onopordum acanthium* and *Onopordum tauricum*
Delta County

Figure 20.01



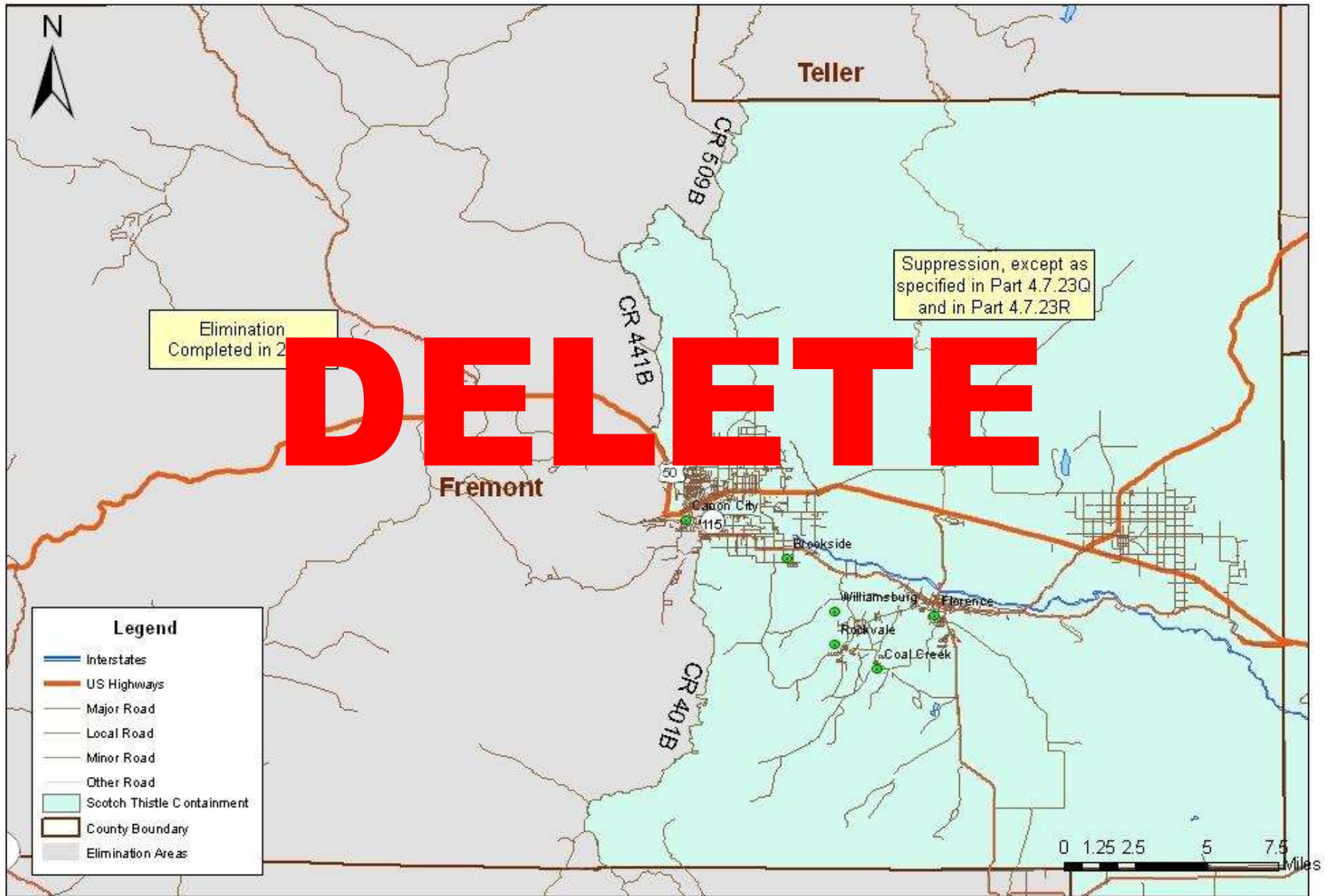
Scotch thistle *Onopordum acanthium* and *Onopordum tauricum*
El Paso County

Figure 20.02



Scotch thistle *Onopordum acanthium* and *Onopordum tauricum*
Fremont County

Figure 20.03



Scotch thistle *Onopordum acanthium* and *Onopordum tauricum*
Garfield County

Figure 20.04



Scotch thistle *Onopordum acanthium* and *Onopordum tauricum*
Las Animas County

Figure 20.06



Scotch thistle *Onopordum acanthium* and *Onopordum tauricum*
Logan County

Figure 20.07



Scotch thistle *Onopordum acanthium* and *Onopordum tauricum*
Mesa County

Figure 20.08



Scotch thistle *Onopordum acanthium* and *Onopordum tauricum*
Moffat County

Figure 20.09



Scotch thistle *Onopordum acanthium* and *Onopordum tauricum*
Montezuma County

Figure 20.10



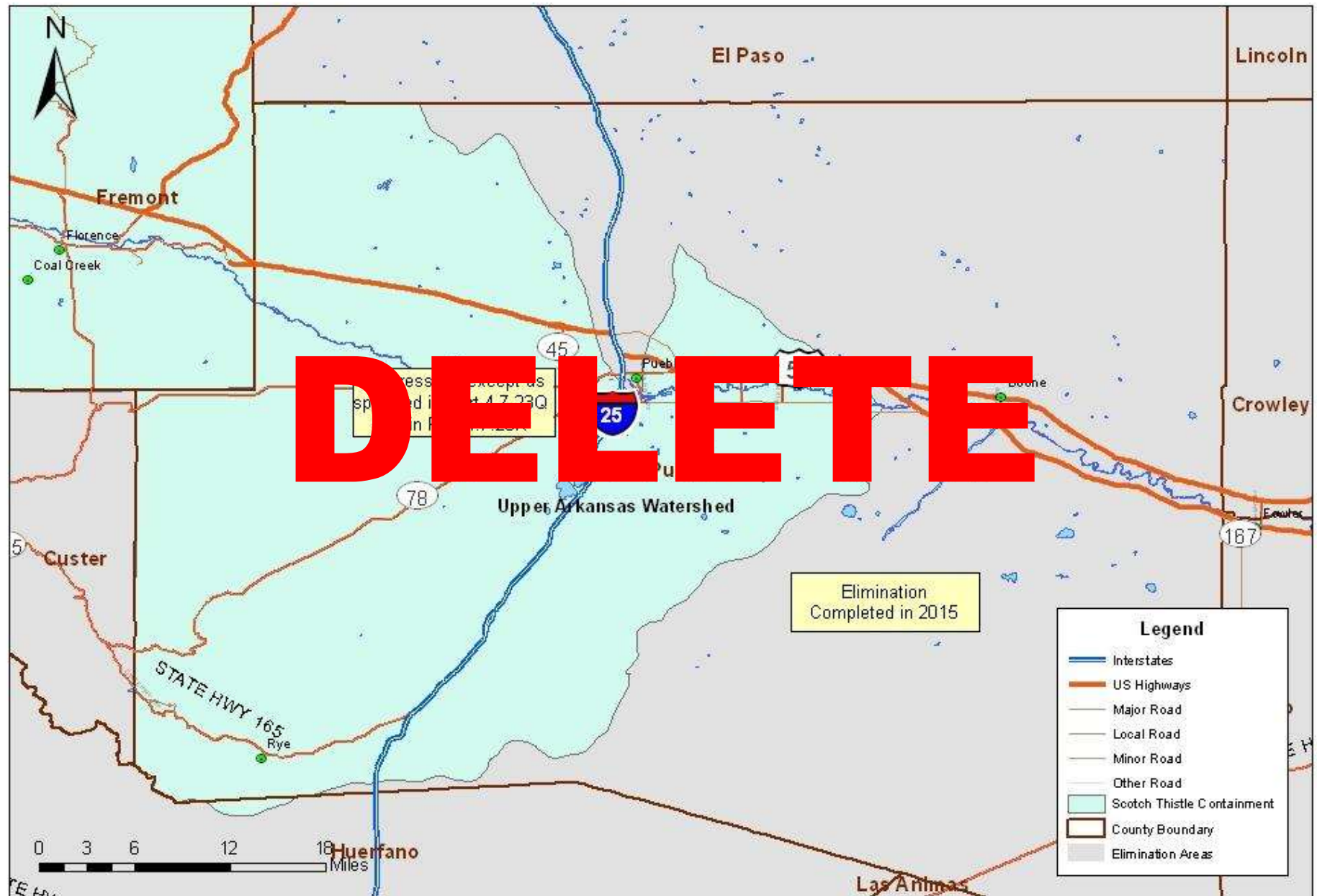
Scotch thistle *Onopordum acanthium* and *Onopordum tauricum*
Pitkin County

Figure 20.11



Scotch thistle *Onopordum acanthium* and *Onopordum tauricum*
Pueblo County

Figure 20.12



Scotch thistle *Onopordum acanthium* and *Onopordum tauricum*
Rio Blanco County

Figure 20.13



Scotch thistle *Onopordum acanthium* and *Onopordum tauricum*
Weld County

Figure 20.14



Common Teasel *Dipsacus fullonum* Adams County

Figure 21.01



Common Teasel *Dipsacus fullonum* Boulder County

Figure 21.03



Common Teasel *Dipsacus fullonum*

Chaffee County

Figure 21.04



Common Teasel *Dipsacus fullonum* El Paso County

Figure 21.05



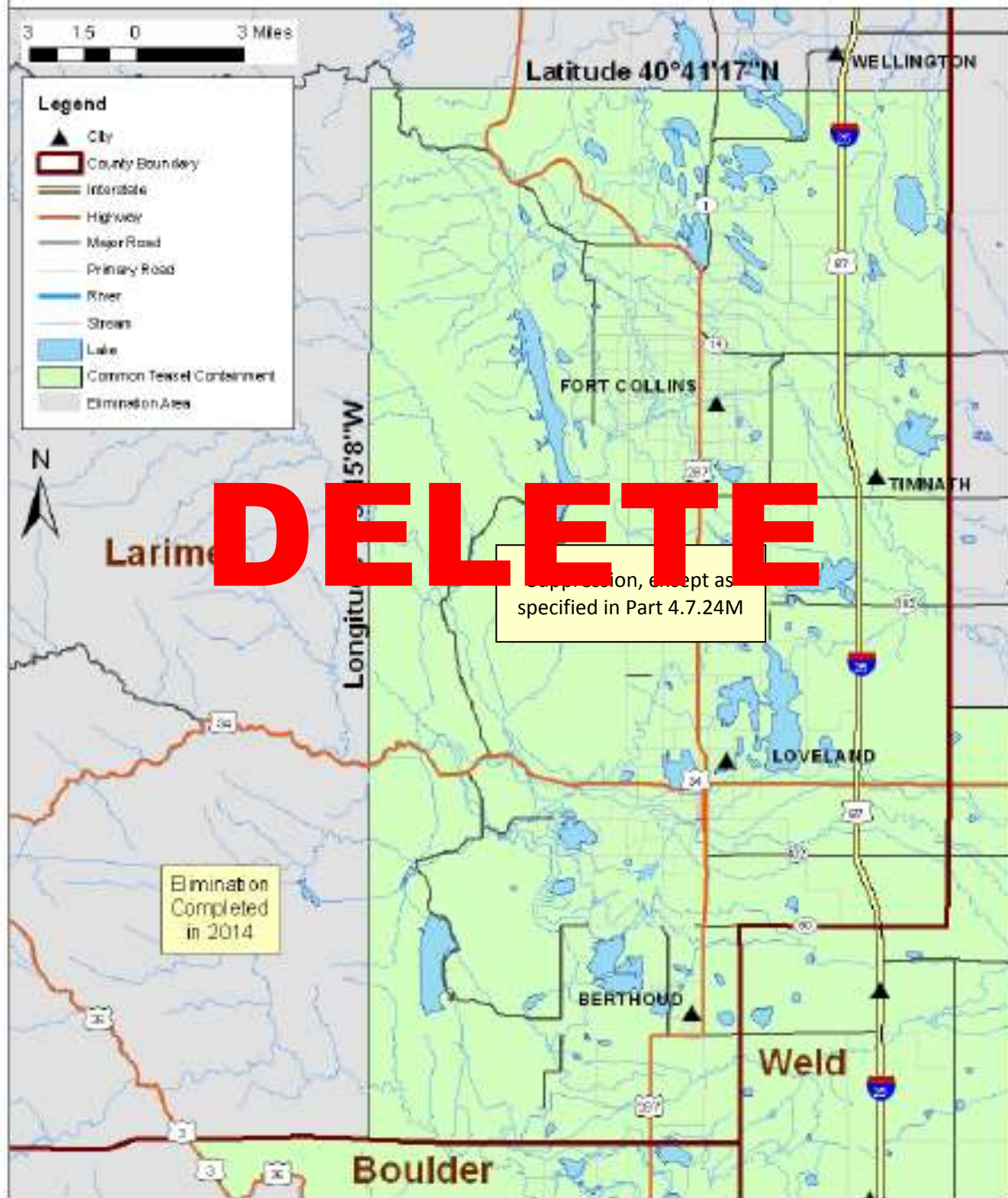
Common Teasel *Dipsacus fullonum* Jefferson County

Figure 21.06



Common Teasel *Dipsacus fullonum* Larimer County

Figure 21.07



Common Teasel *Dipsacus fullonum* Logan County

Figure 21.08



Common Teasel *Dipsacus fullonum* Pueblo County

Figure 21.09



Common Teasel *Dipsacus fullonum*

Weld County

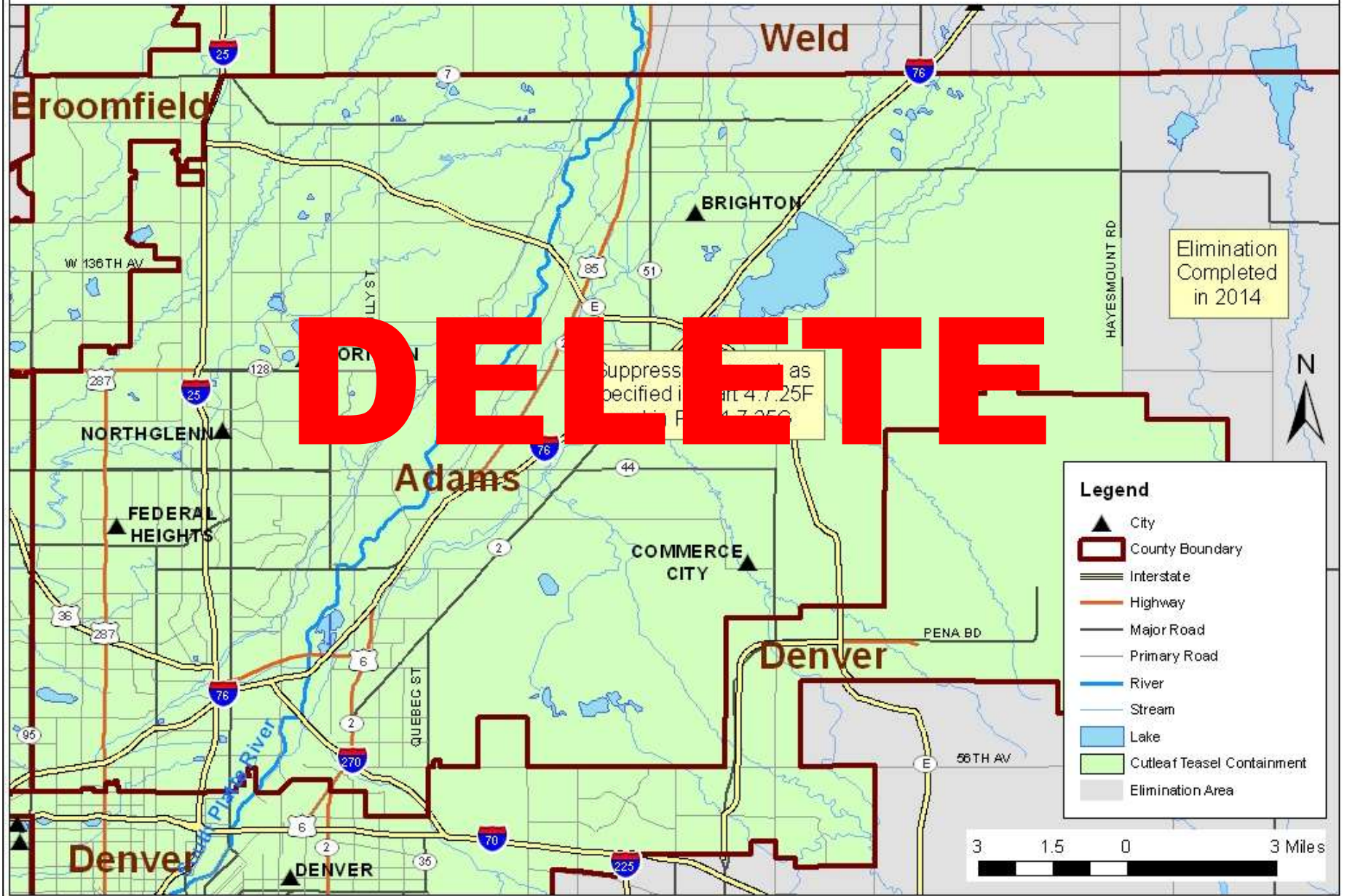
Figure 21.10



Cutleaf Teasel *Dipsacus laciniatus*

Adams County

Figure 22.01



Cutleaf Teasel Jefferson County

Dipsacus laciniatus

Figure 22.02



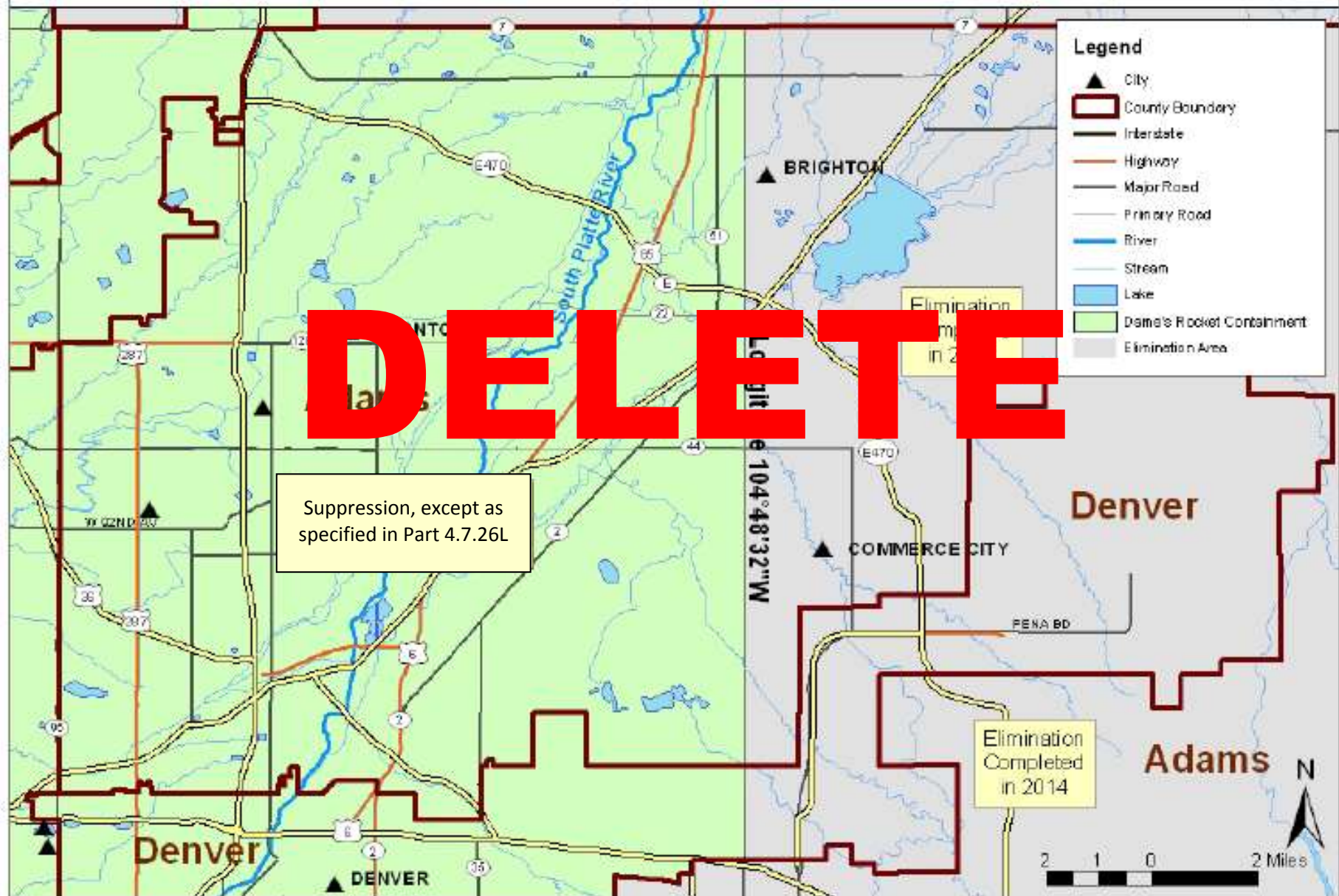
Cutleaf Teasel *Dipsacus laciniatus* Weld County

Figure 22.03



Dame's Rocket *Hesperis matronalis*
Adams County

Figure 23.01



Dame's Rocket *Hesperis matronalis*

Boulder County

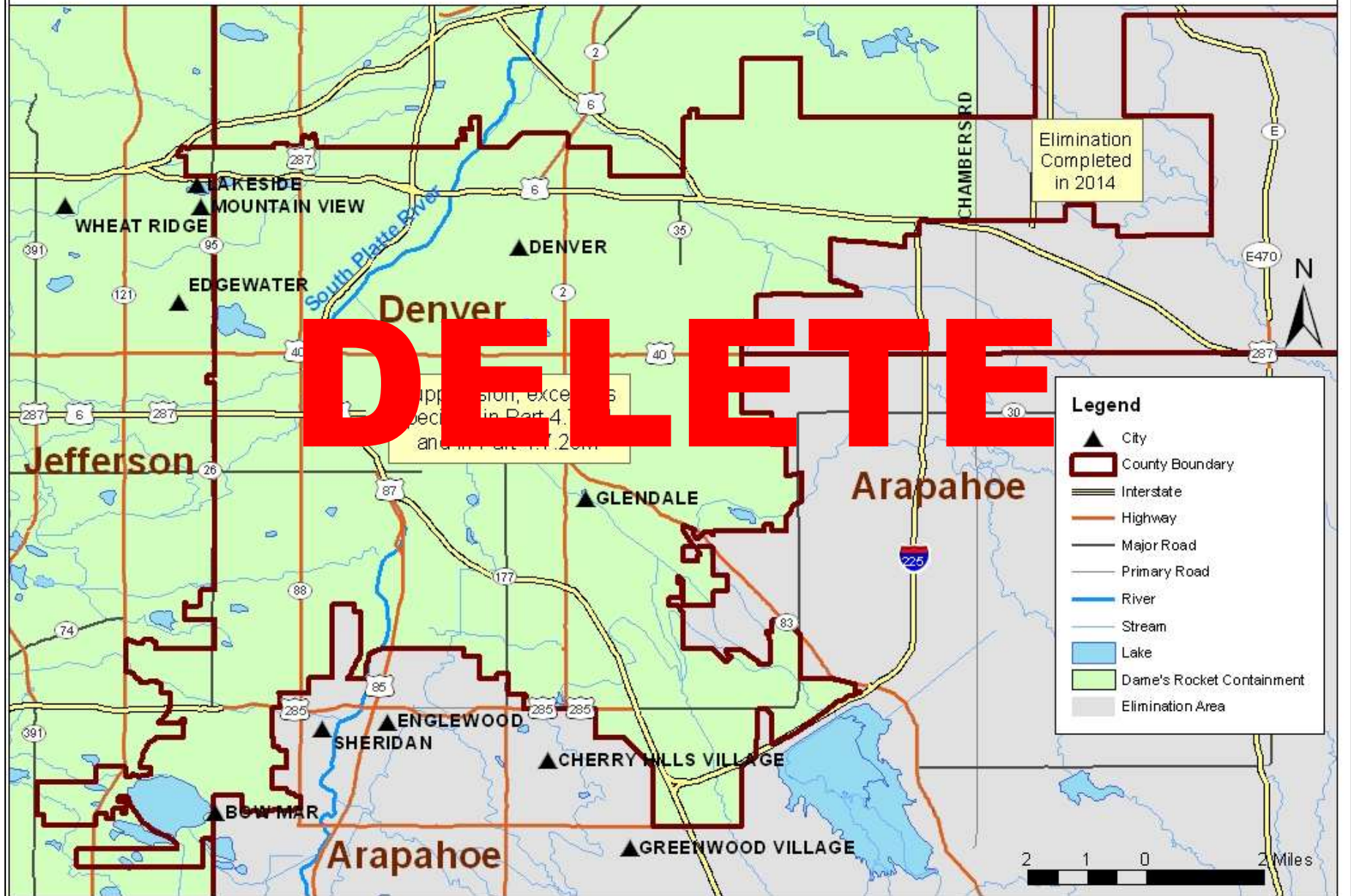
Figure 23.02



Dame's Rocket *Hesperis matronalis*

Denver County

Figure 23.03



Dame's Rocket *Hesperis matronalis*

Larimer County

Figure 23.04



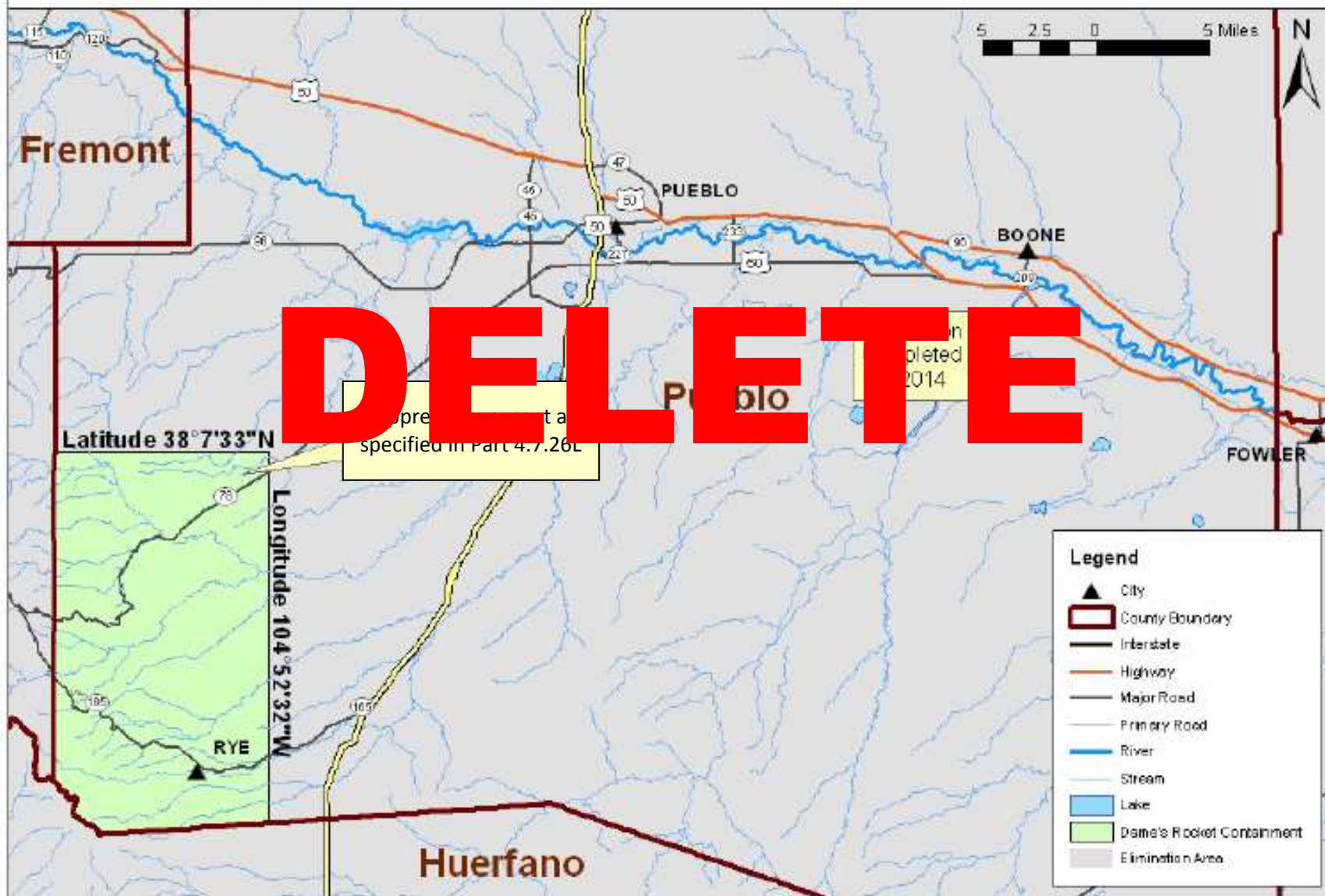
Dame's Rocket *Hesperis matronalis* Mesa County

Figure 23.05



Dame's Rocket *Hesperis matronalis* Pueblo County

Figure 23.06



Dame's Rocket *Hesperis matronalis* Summit County

Figure 23.07



Jointed Goatgrass *Aegilops cylindrica* Archuleta County

Figure 24.01



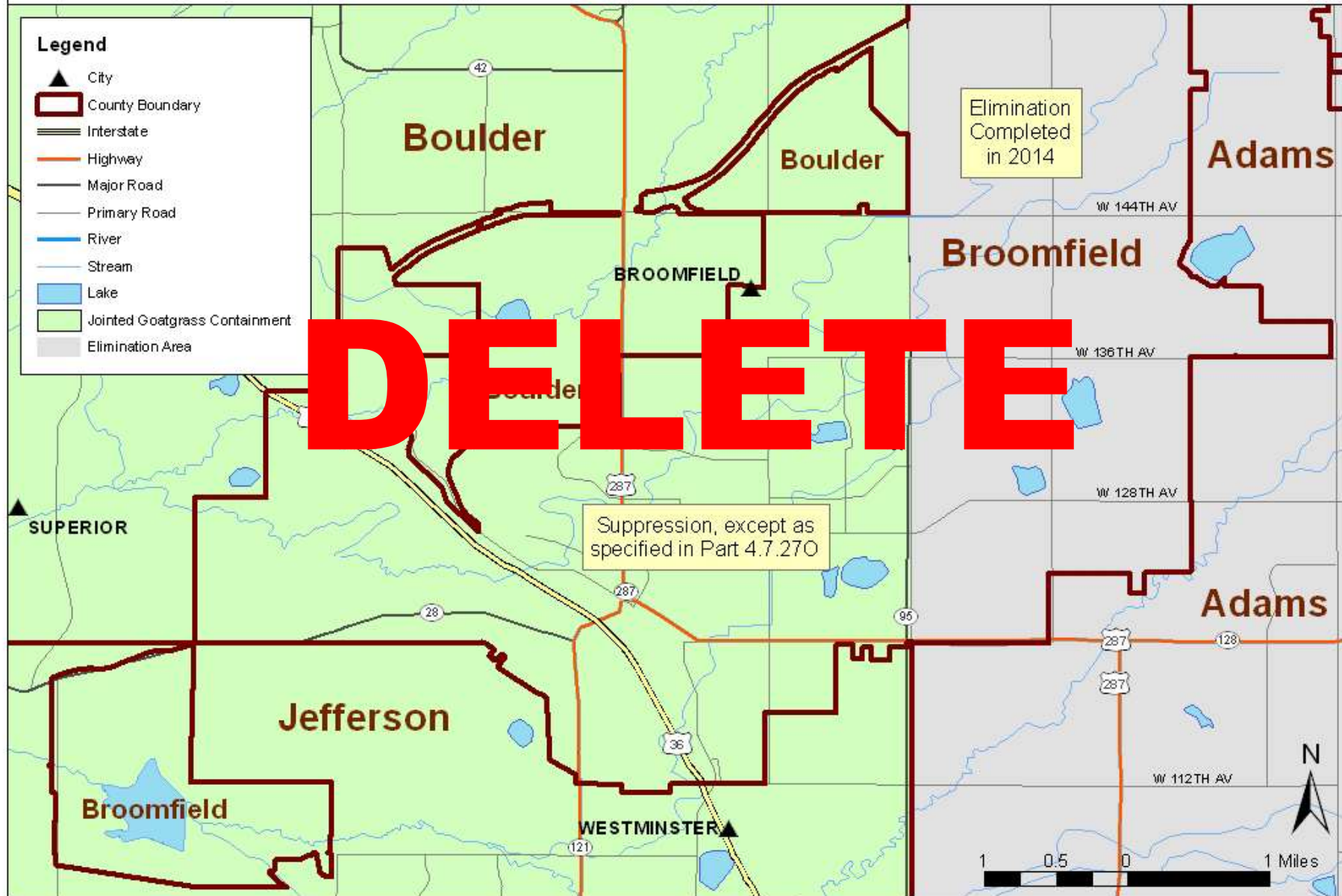
Jointed Goatgrass *Aegilops cylindrica* Boulder County

Figure 24.02



Jointed Goatgrass *Aegilops cylindrica* Broomfield County

Figure 24.03



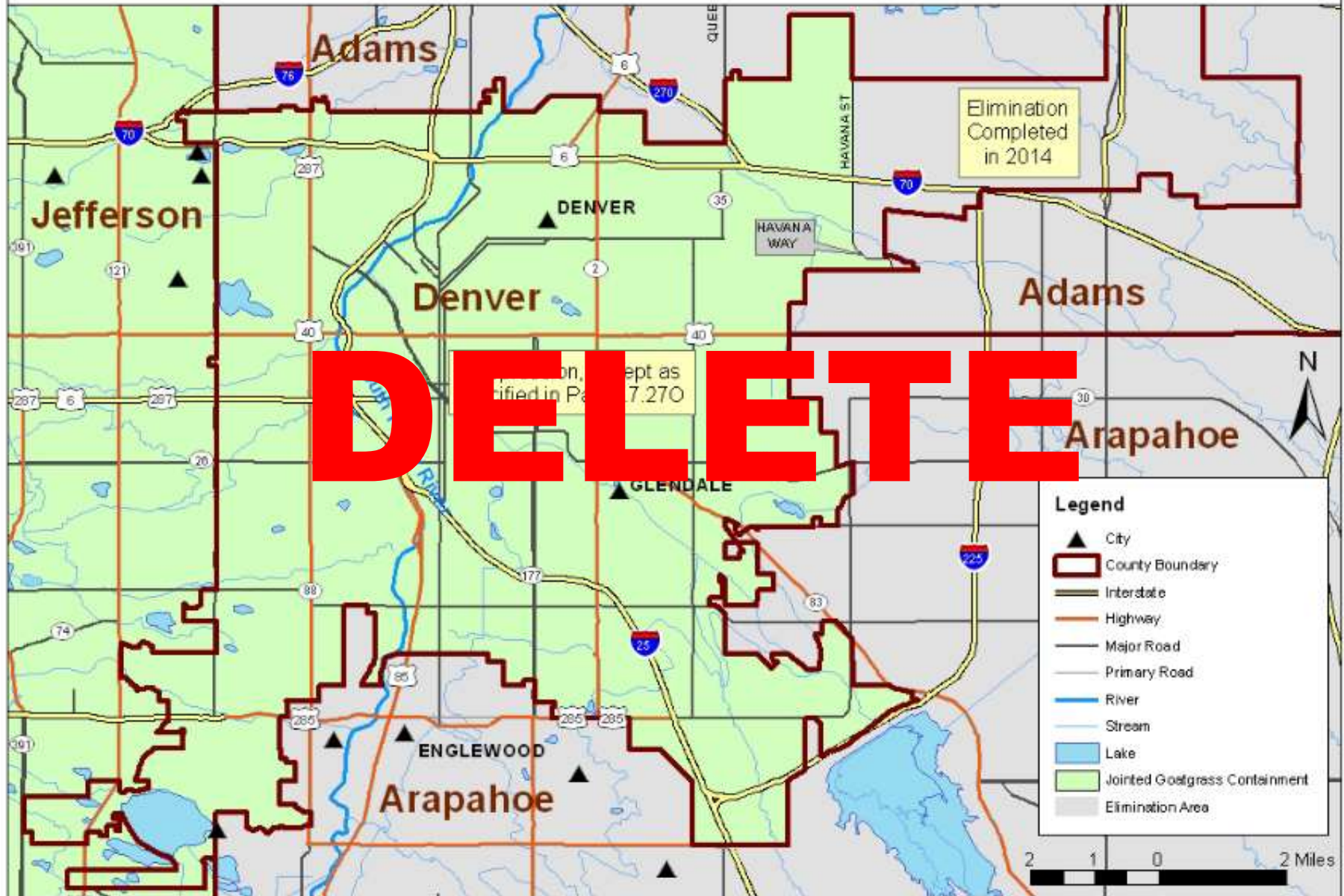
Jointed Goatgrass *Aegilops cylindrica* Delta County

Figure 24.04



Jointed Goatgrass *Aegilops cylindrica* Denver County

Figure 24.05



Jointed Goatgrass *Aegilops cylindrica* Dolores County

Figure 24.06



Jointed Goatgrass *Aegilops cylindrica* Jefferson County

Figure 24.07



Jointed Goatgrass *Aegilops cylindrica*

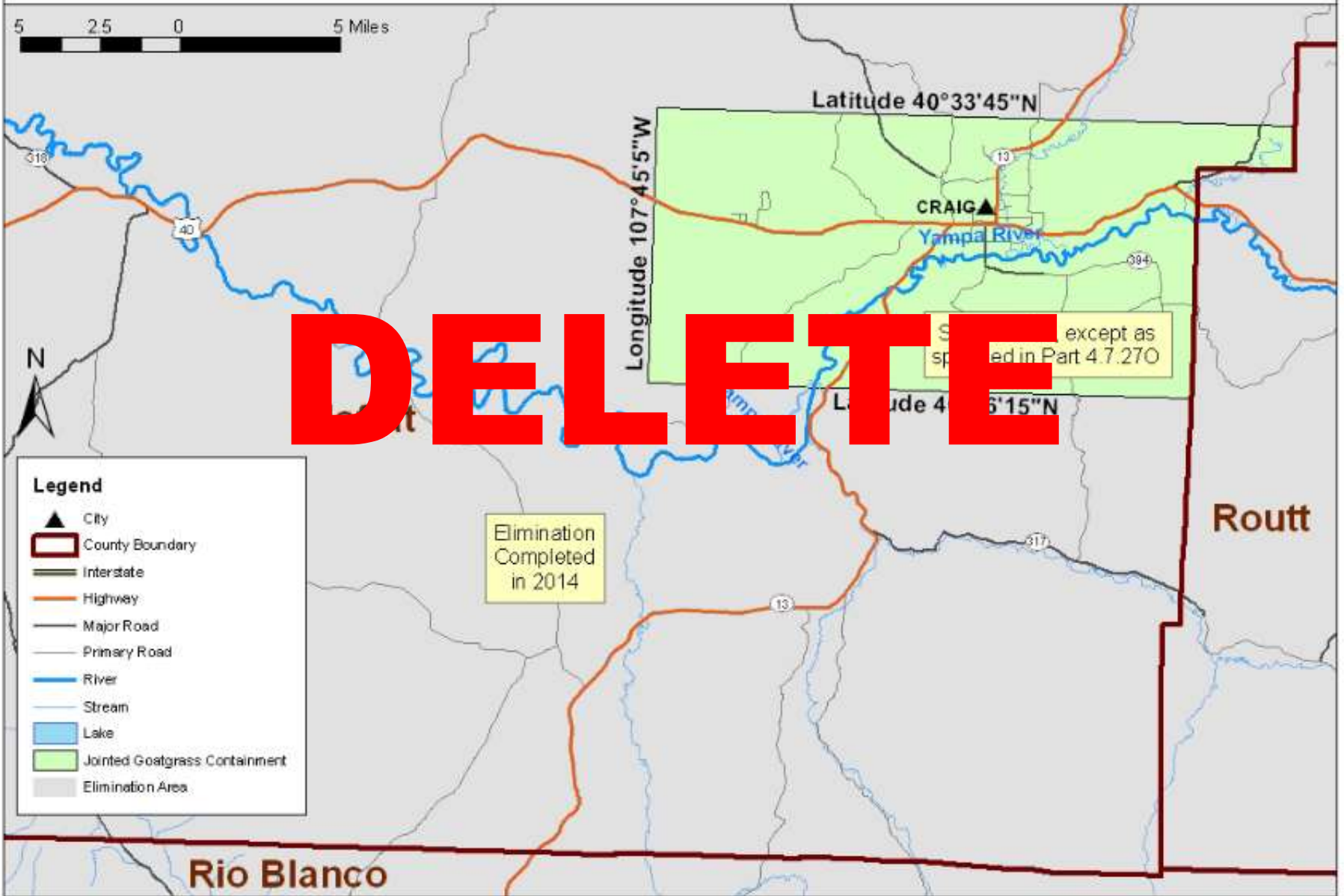
Las Animas County

Figure 24.08



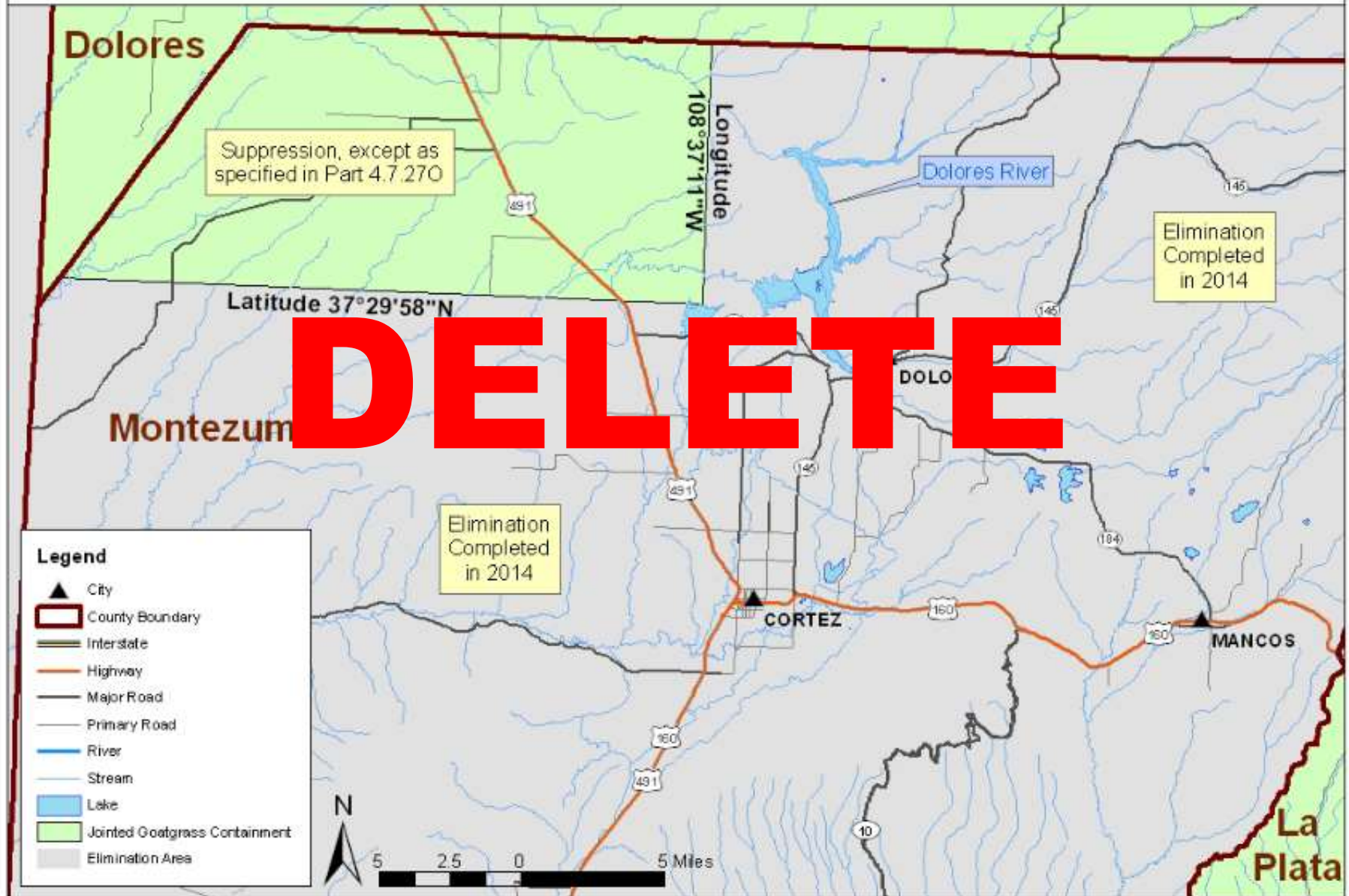
Jointed Goatgrass *Aegilops cylindrica* Moffat County

Figure 24.09



Jointed Goatgrass *Aegilops cylindrica* Montezuma County

Figure 24.10



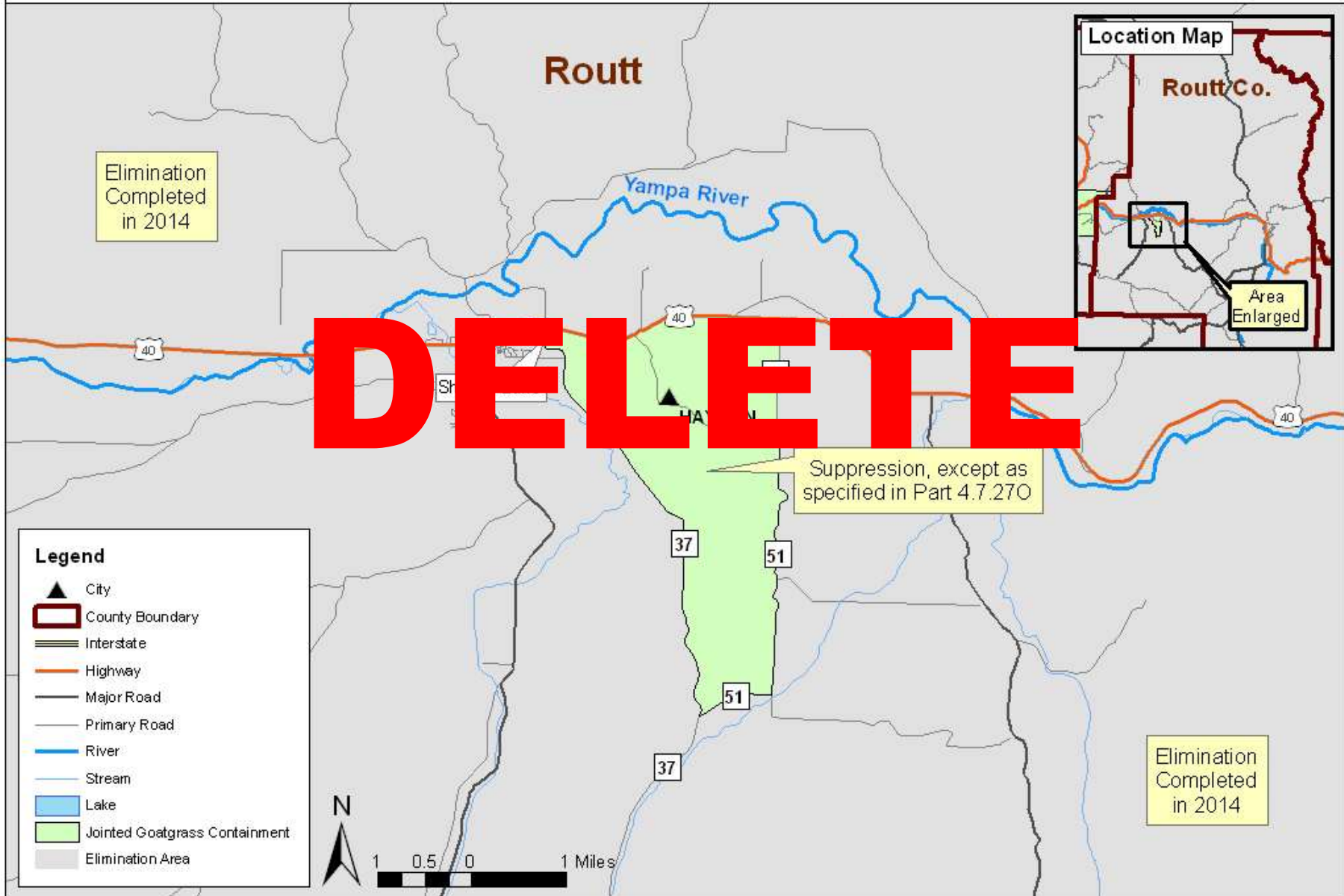
Jointed Goatgrass *Aegilops cylindrica* Pueblo County

Figure 24.11



Jointed Goatgrass *Aegilops cylindrica* Routt County

Figure 24.12



Moth Mullein *Verbascum blattaria* Boulder County

Figure 25.01



Moth Mullein *Verbascum blattaria* Larimer County

Figure 25.02



Moth Mullein *Verbascum blattaria*
Pueblo County

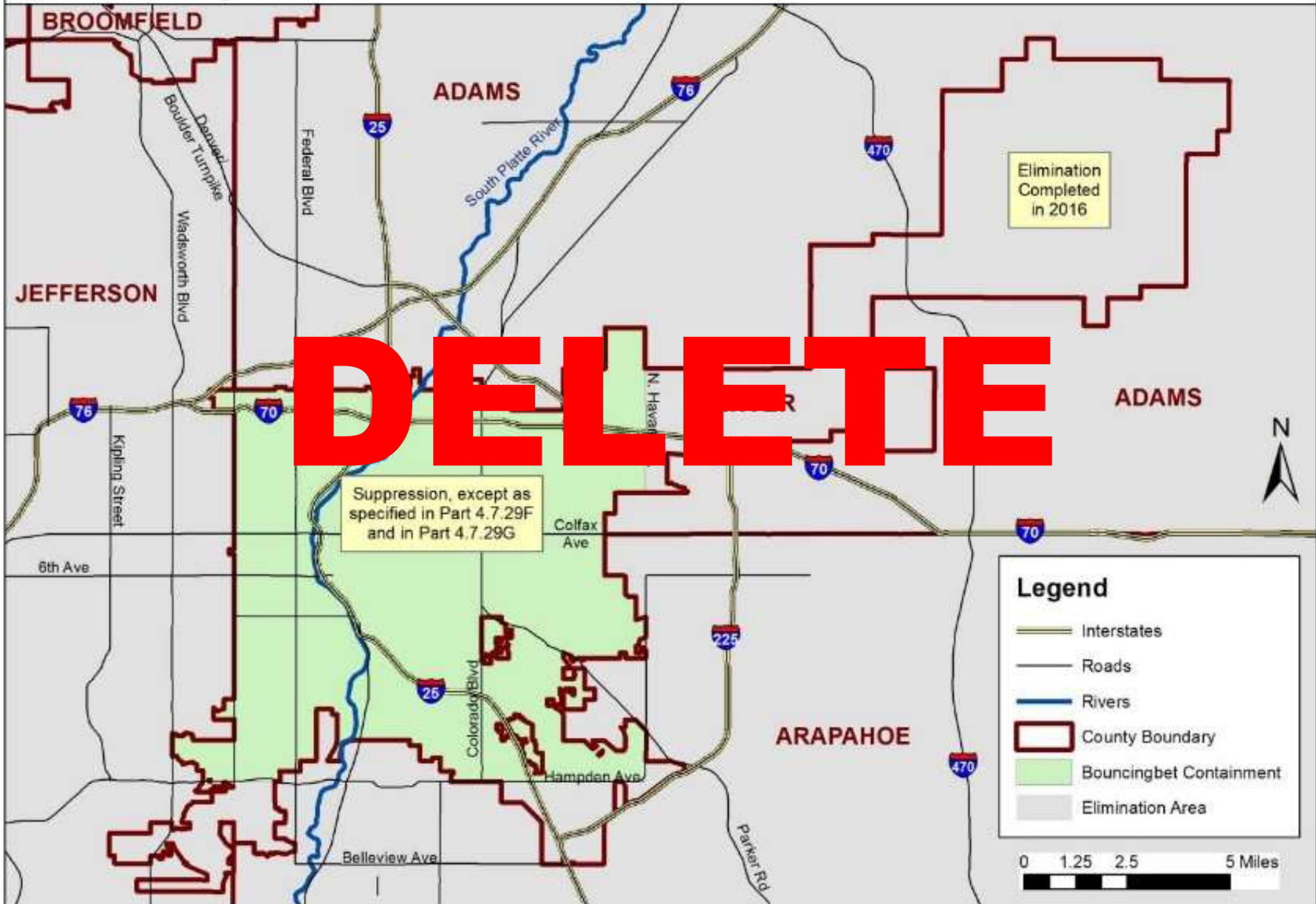
Figure 25.03



Bouncingbet (*Saponaria officinalis*)

Figure 26.01

Denver County



Bouncingbet (*Saponaria officinalis*)

Figure 26.02

Larimer County



Bouncingbet (*Saponaria officinalis*)

Figure 26.03

Pueblo County



Common Tansy (*Tanacetum vulgare*)

Figure 27.01

Boulder County



Common Tansy (*Tanacetum vulgare*)

Figure 27.02

Garfield County



Common Tansy (*Tanacetum vulgare*)

Figure 27.03

Jackson County



Wild Caraway (*Carum carvi*)

Figure 28.01

Larimer County



Wild Caraway (*Carum carvi*)

Summit County

Figure 28.02



Yellow nutsedge (*Cyperus esculentus*)

Figure 29.01

Boulder County



Yellow nutsedge (*Cyperus esculentus*)

Figure 29.02

Delta County



Yellow nutsedge (*Cyperus esculentus*)

Figure 29.03

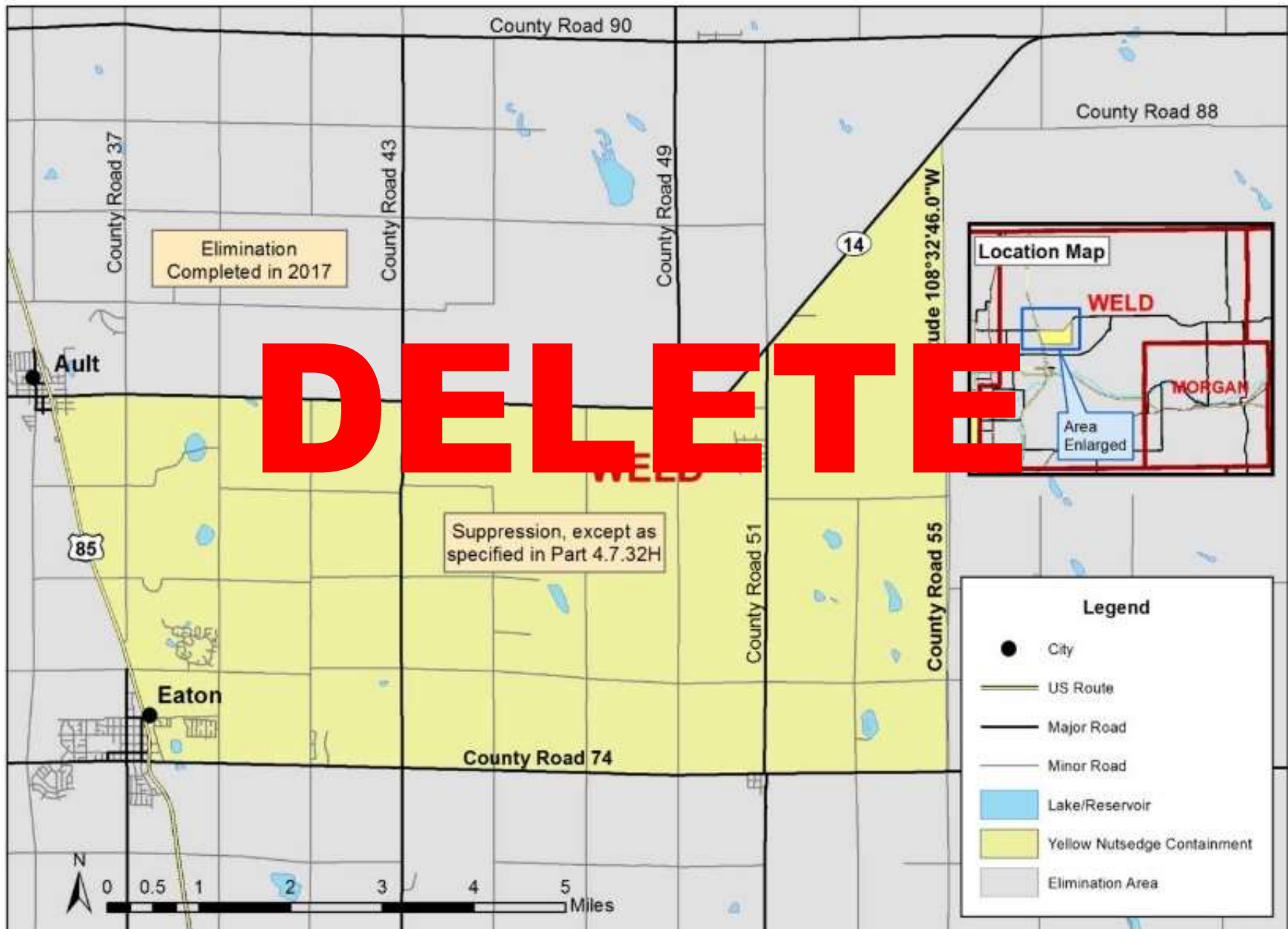
Mesa County



Yellow nutsedge (*Cyperus esculentus*)

Figure 29.04

Weld County



Yellow nutsedge (*Cyperus esculentus*)

Figure 29.05

Yuma County



Canada thistle (*Cirsium arvense*)

Figure 30.01

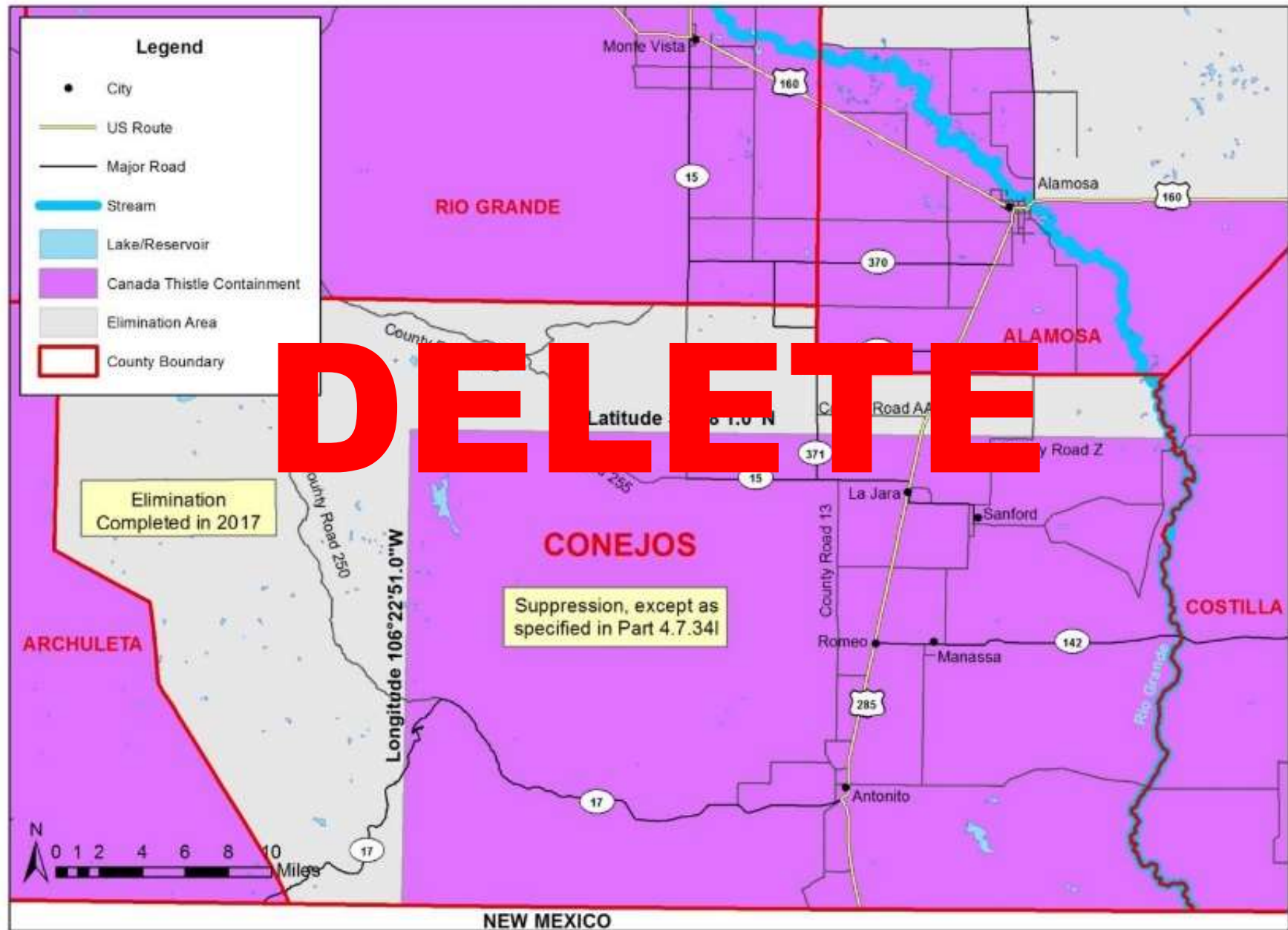
Alamosa County



Canada thistle (*Cirsium arvense*)

Figure 30.02

Conejos County



Canada thistle (*Cirsium arvense*)

Figure 30.03

Las Animas County



Canada thistle (*Cirsium arvense*)

Figure 30.04

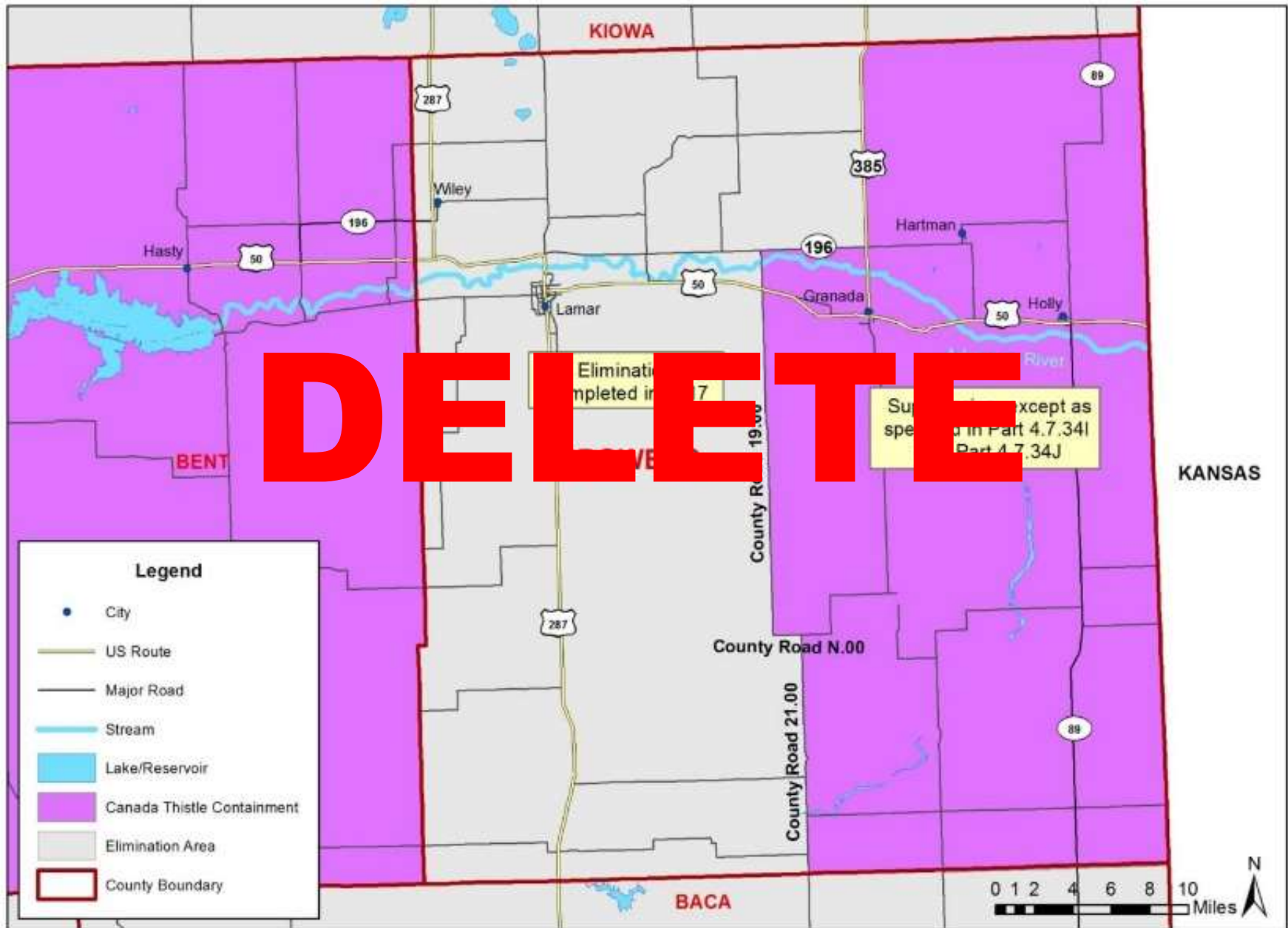
Mesa County



Canada thistle (*Cirsium arvense*)

Figure 30.05

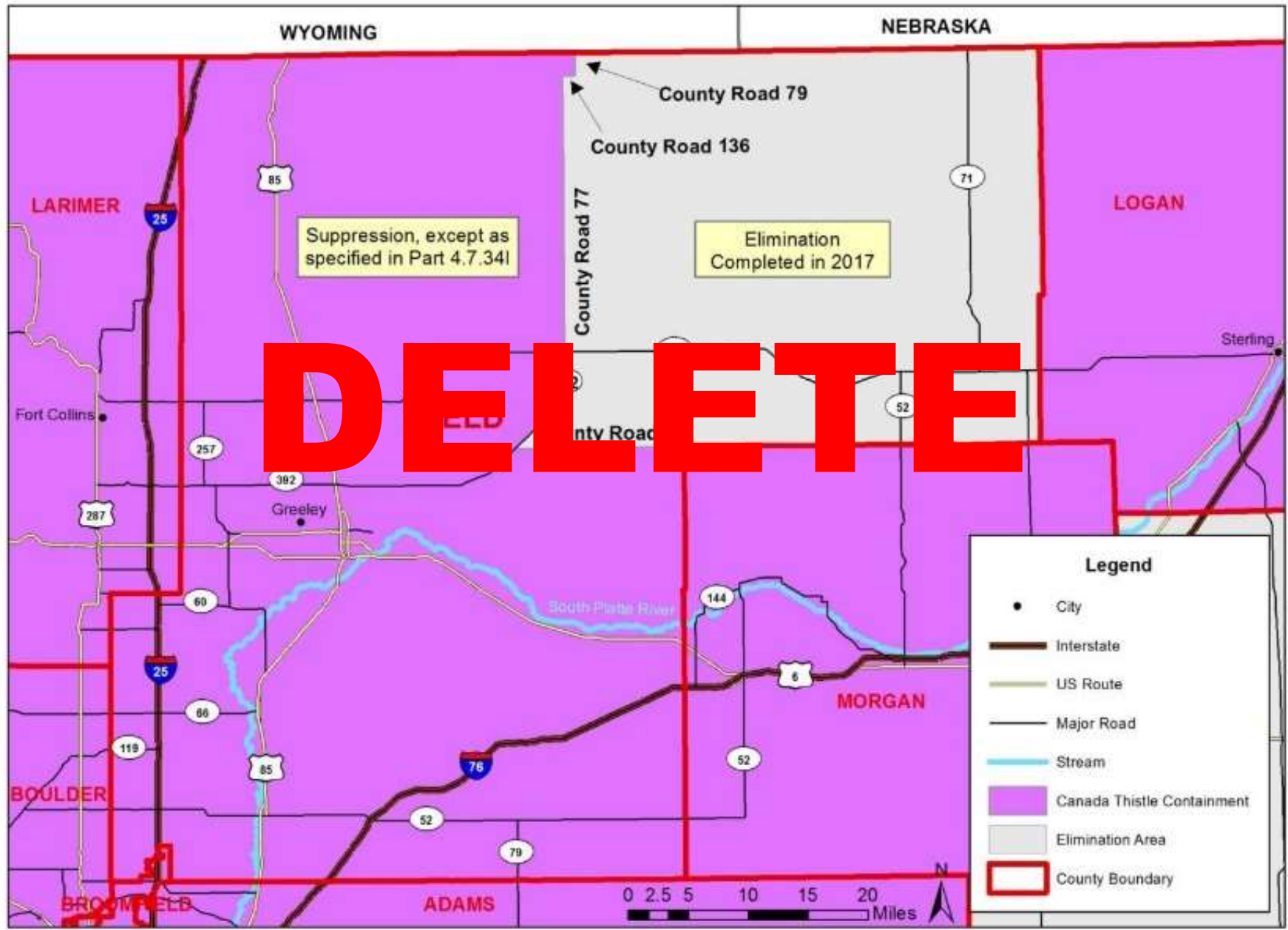
Prowers County



Canada thistle (*Cirsium arvense*)

Figure 30.06

Weld County



Russian Olive (*Elaeagnus angustifolia*)

Figure 31.01

Arapahoe County



Russian Olive (*Elaeagnus angustifolia*)

Figure 31.02

Boulder County



Russian Olive (*Elaeagnus angustifolia*)

Figure 31.03

Chaffee County



Russian Olive (*Elaeagnus angustifolia*)

Figure 31.04

Conejos County



Russian Olive (*Elaeagnus angustifolia*)

Figure 31.05

Crowley County



Russian Olive (*Elaeagnus angustifolia*)

Figure 31.06

Delta County



Russian Olive (*Elaeagnus angustifolia*)

Figure 31.07

Dolores County



Russian Olive (*Elaeagnus angustifolia*)

Figure 31.08

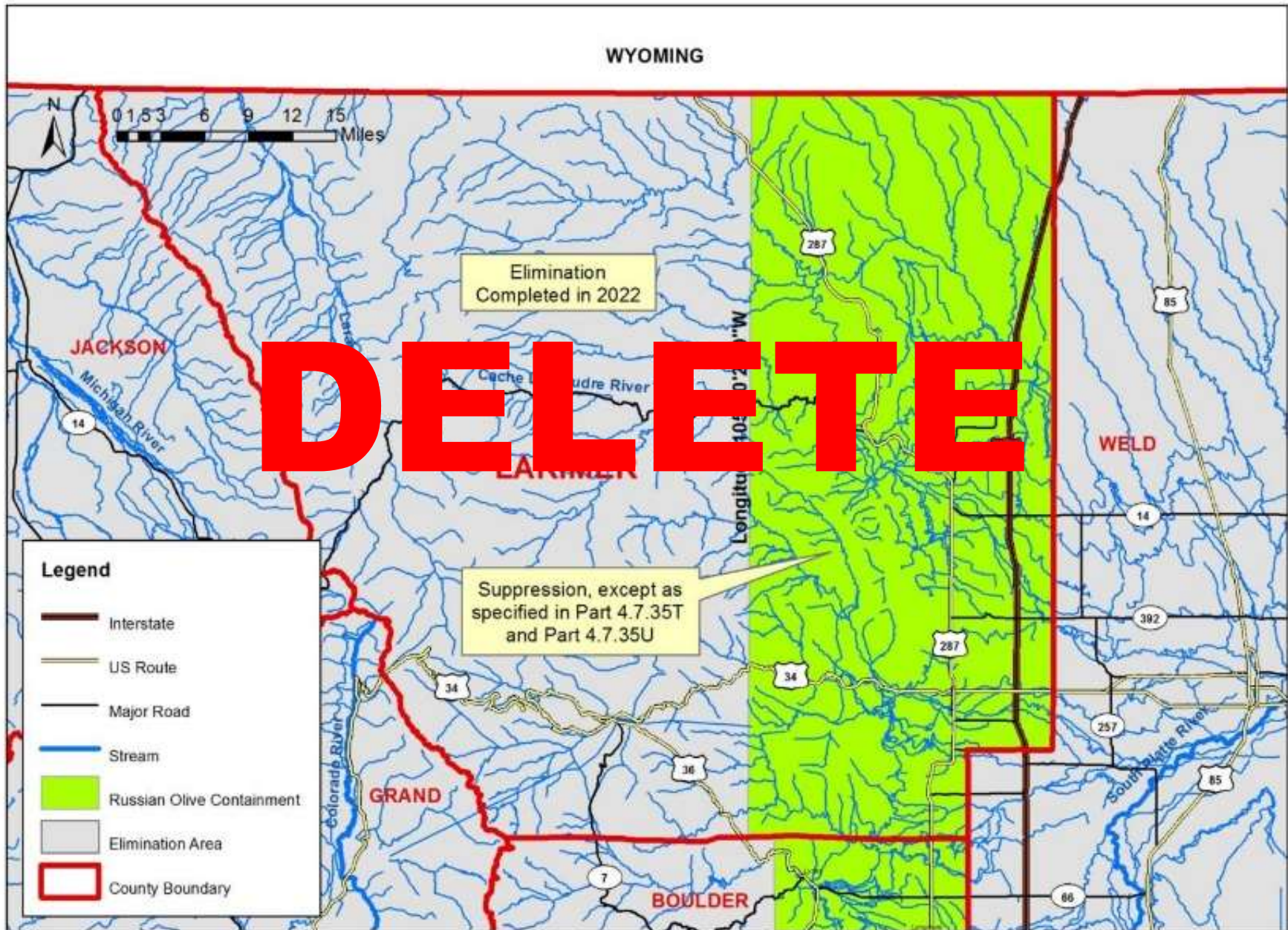
El Paso County



Russian Olive (*Elaeagnus angustifolia*)

Figure 31.09

Larimer County



Russian Olive (*Elaeagnus angustifolia*)

Figure 31.10

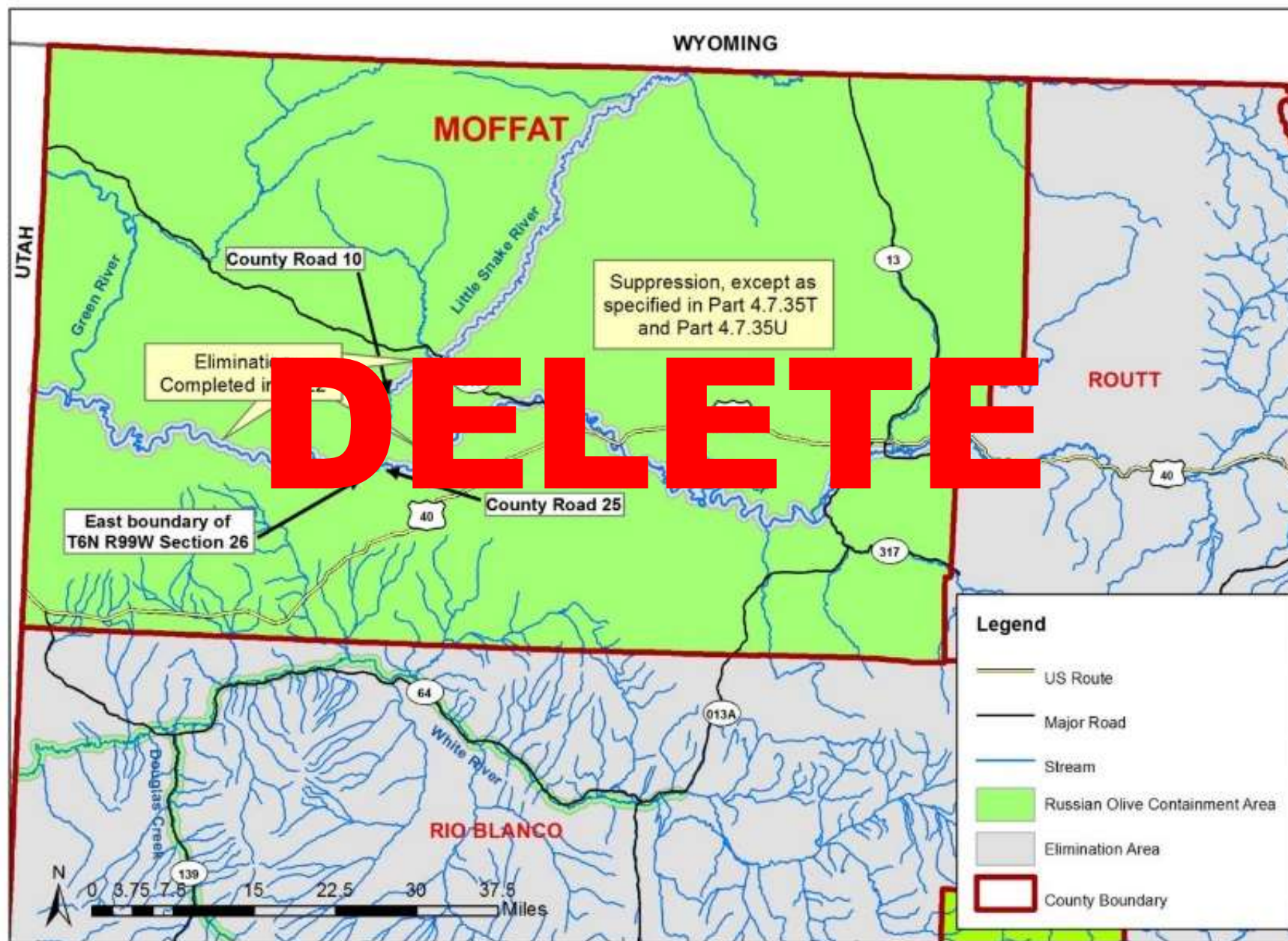
Las Animas County



Russian Olive (*Elaeagnus angustifolia*)

Figure 31.11

Moffat County



Russian Olive (*Elaeagnus angustifolia*)

Figure 31.12

Montrose County



Russian Olive (*Elaeagnus angustifolia*)

Figure 31.13

Morgan County



Russian Olive (*Elaeagnus angustifolia*)

Figure 31.14

Prowers County



Russian Olive (*Elaeagnus angustifolia*)

Figure 31.15

Rio Blanco County



Russian Olive (*Elaeagnus angustifolia*)

Figure 31.16

San Miguel County

