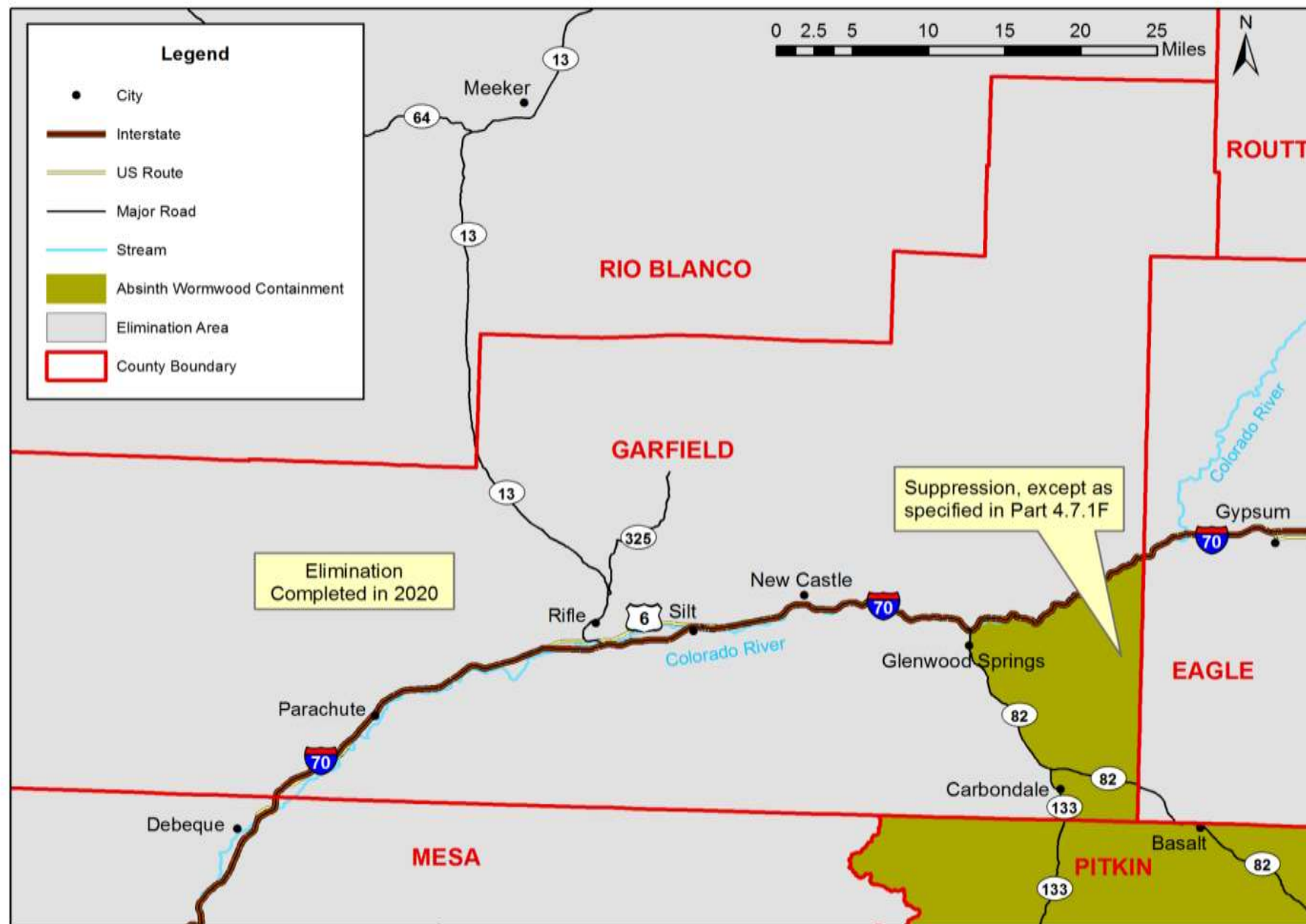


# Absinth wormwood (*Artemisia absinthium*)

Figure 1.01

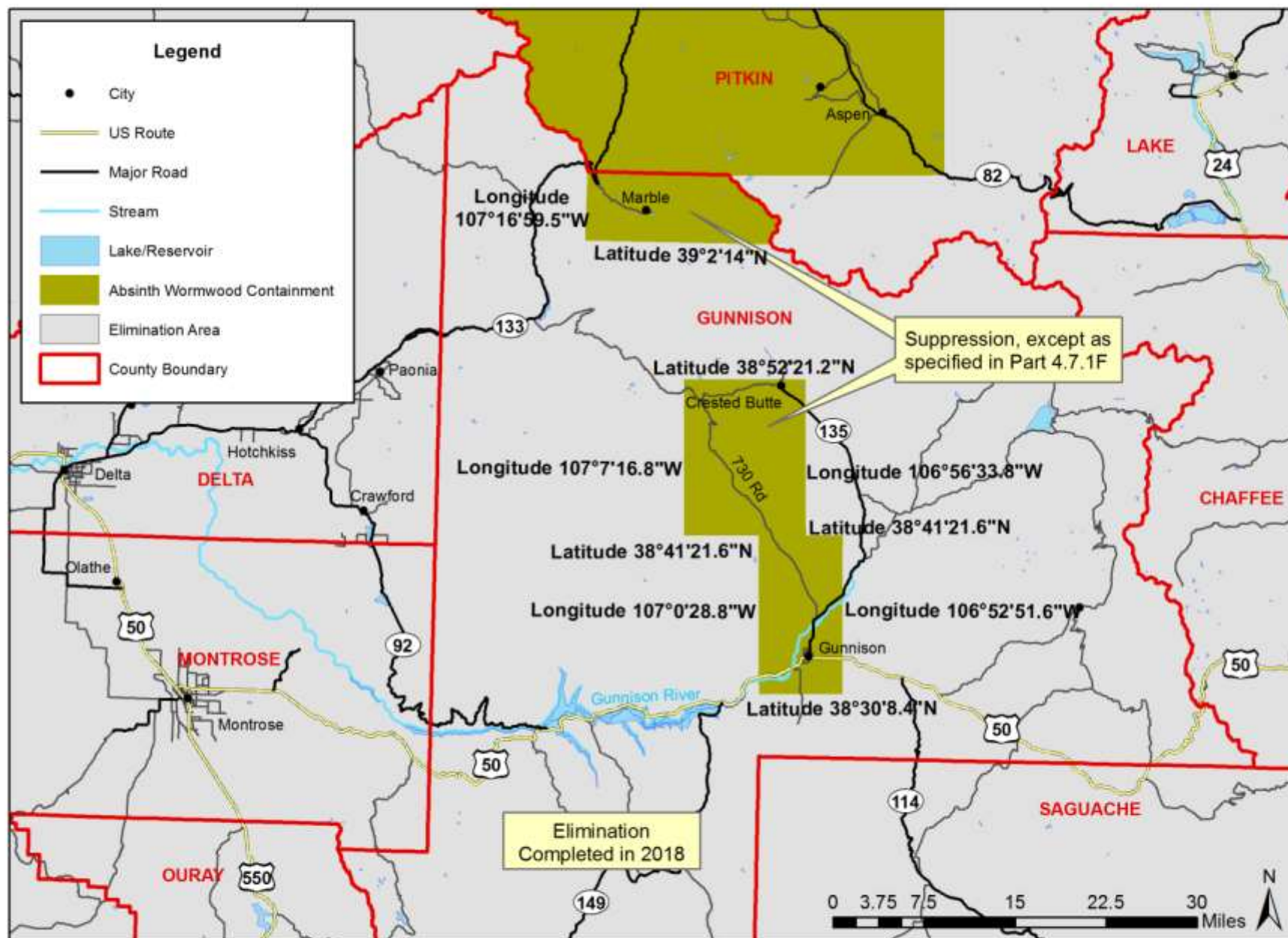
## Garfield County



# Absinth wormwood (*Artemisia absinthium*)

Figure 1.02

## Gunnison County

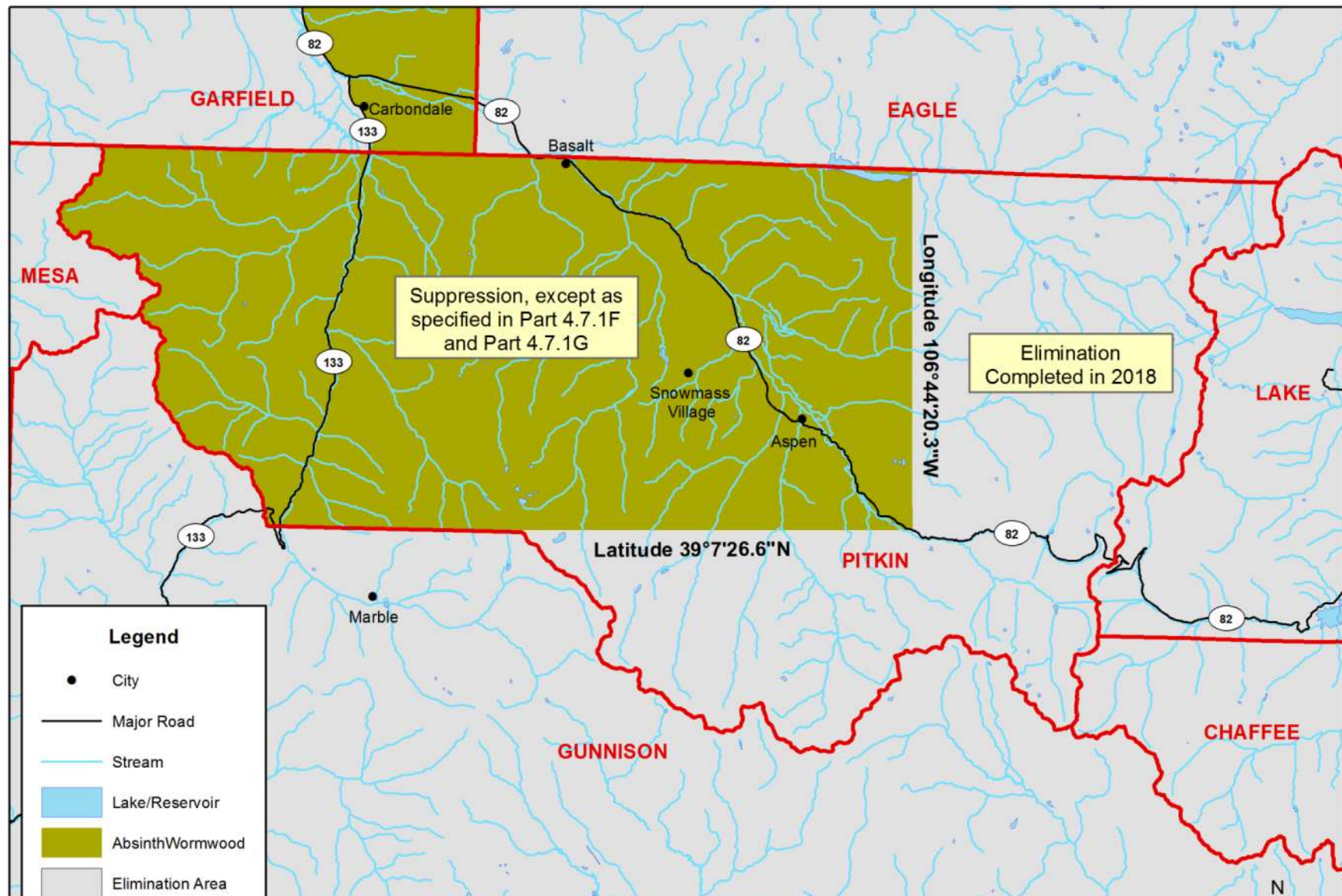




# Absinth wormwood (*Artemisia absinthium*)

Pitkin County

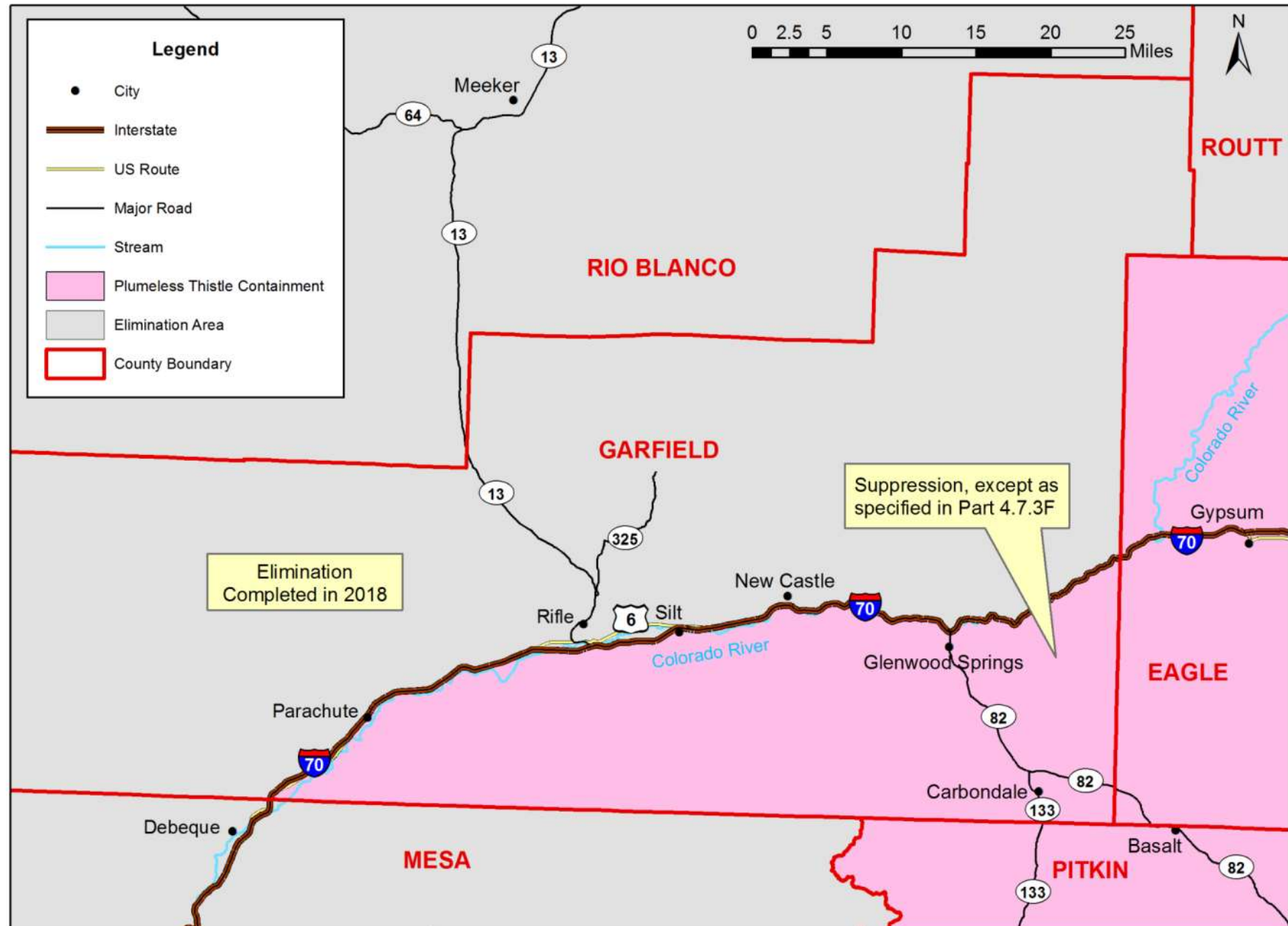
Figure 1.03



# Plumeless thistle (*Carduus acanthoides*)

Garfield County

Figure 2.01

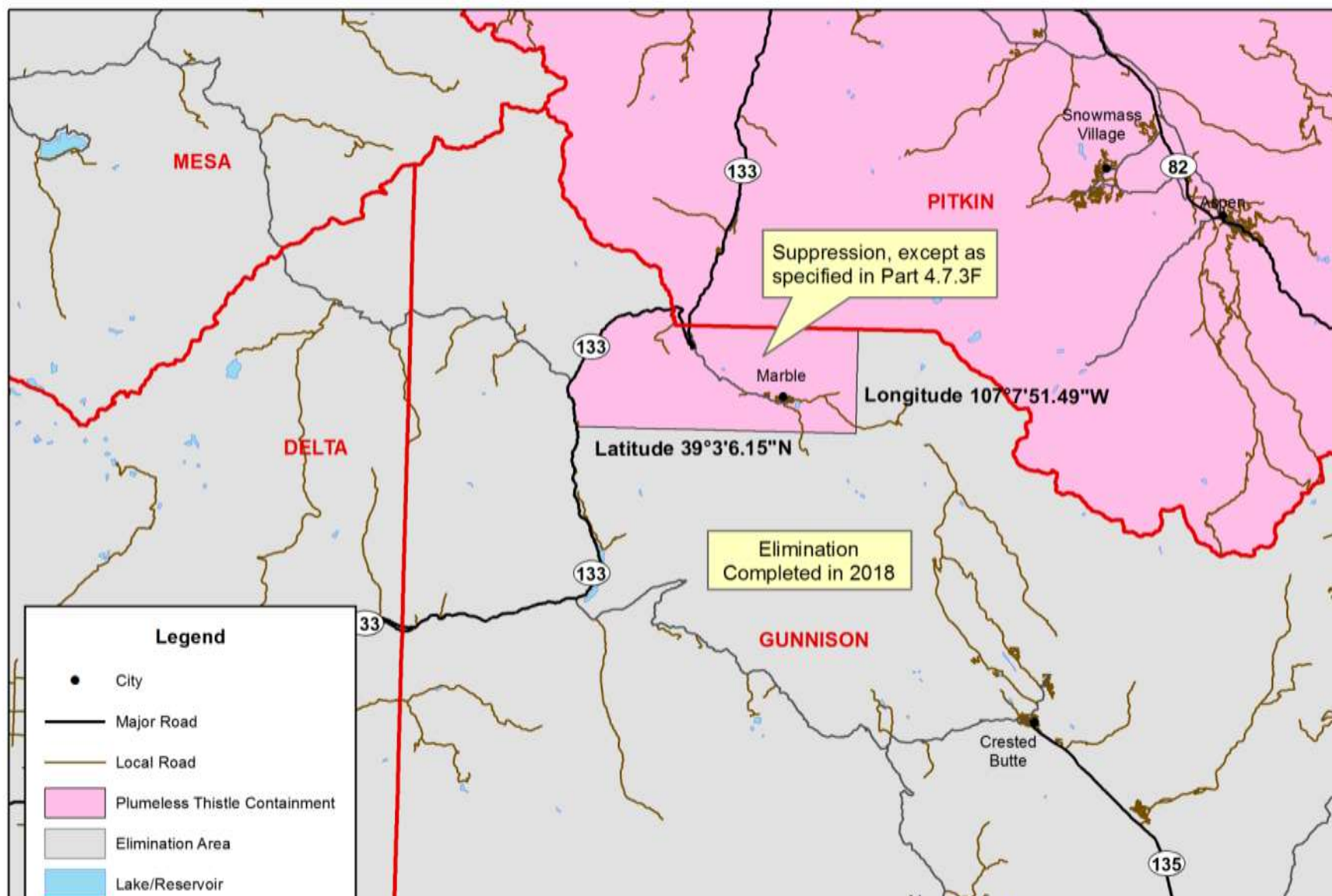




## Plumeless thistle (*Carduus acanthoides*)

Figure 2.02

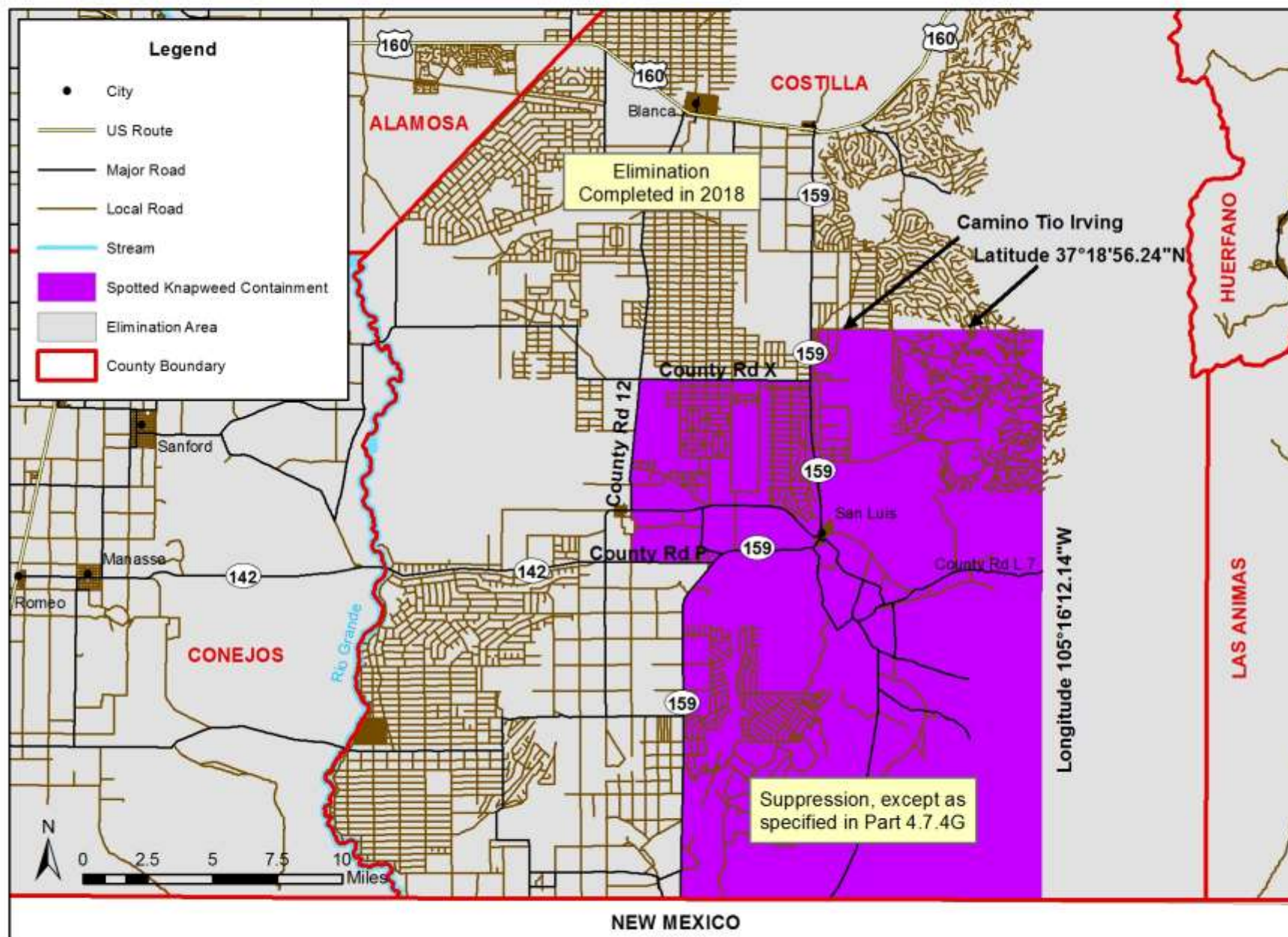
### Gunnison County



# Spotted Knapweed and Spotted x Diffuse Knapweed Hybrid

Costilla County (*Centaurea stoebe* and *C. x psammogena* = *C. stoebe* x *C. diffusa*)

Figure 3.01

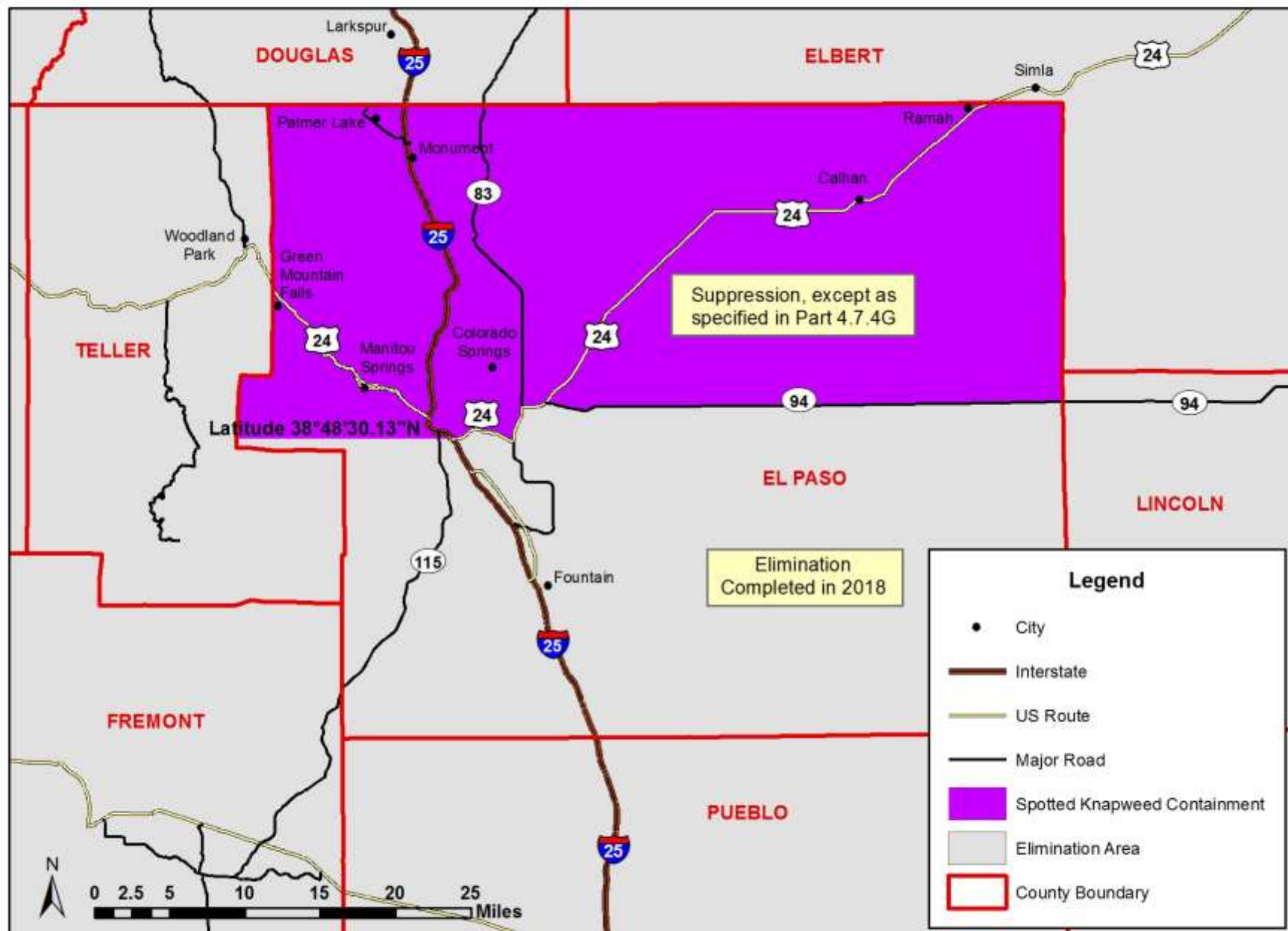




# Spotted Knapweed and Spotted x Diffuse Knapweed Hybrid

El Paso County (*Centaurea stoebe* and *C. x psammogena* = *C. stoebe* x *C. diffusa*)

Figure 3.02

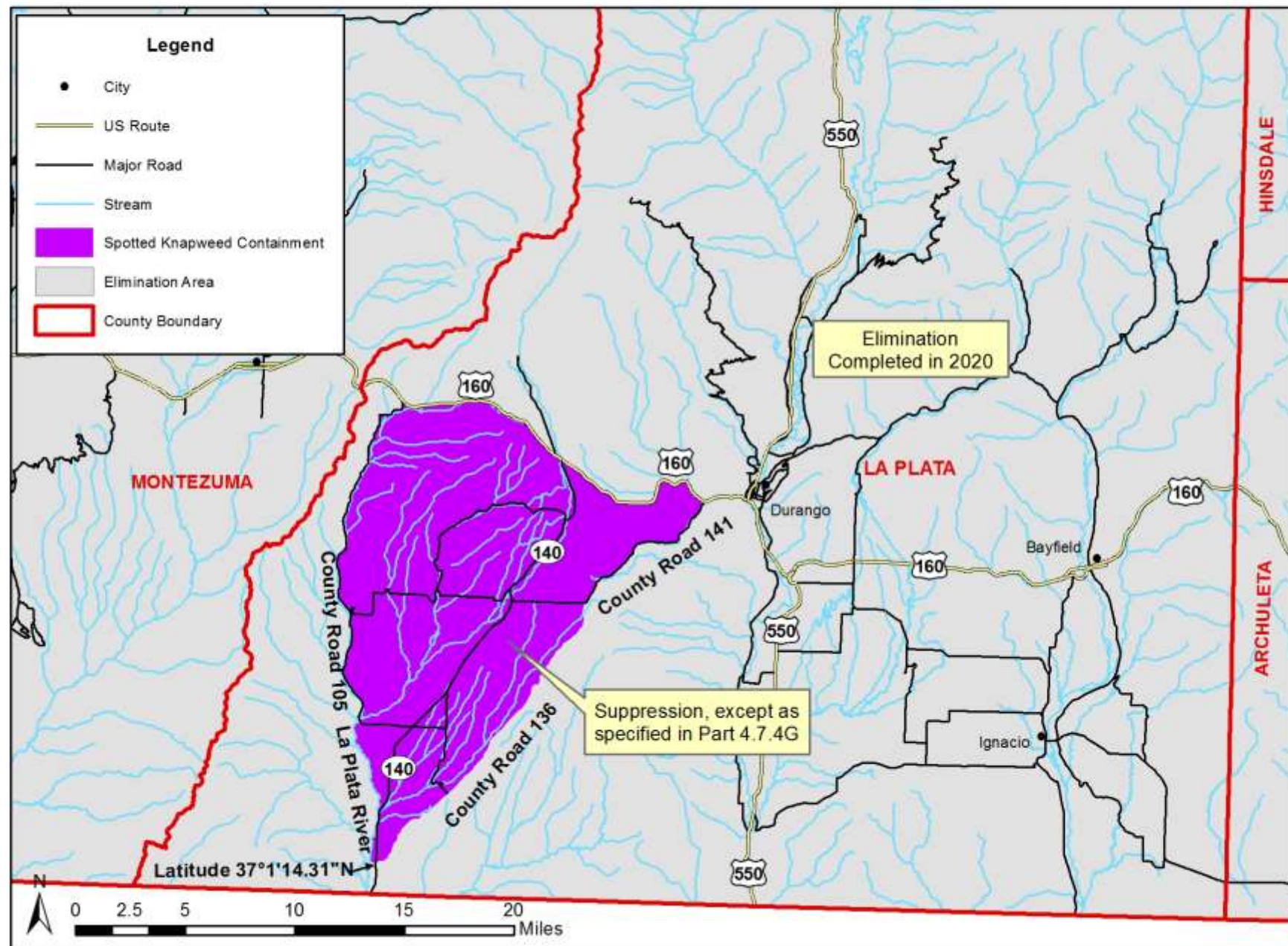




## Spotted Knapweed and Spotted x Diffuse Knapweed Hybrid

Figure 3.03

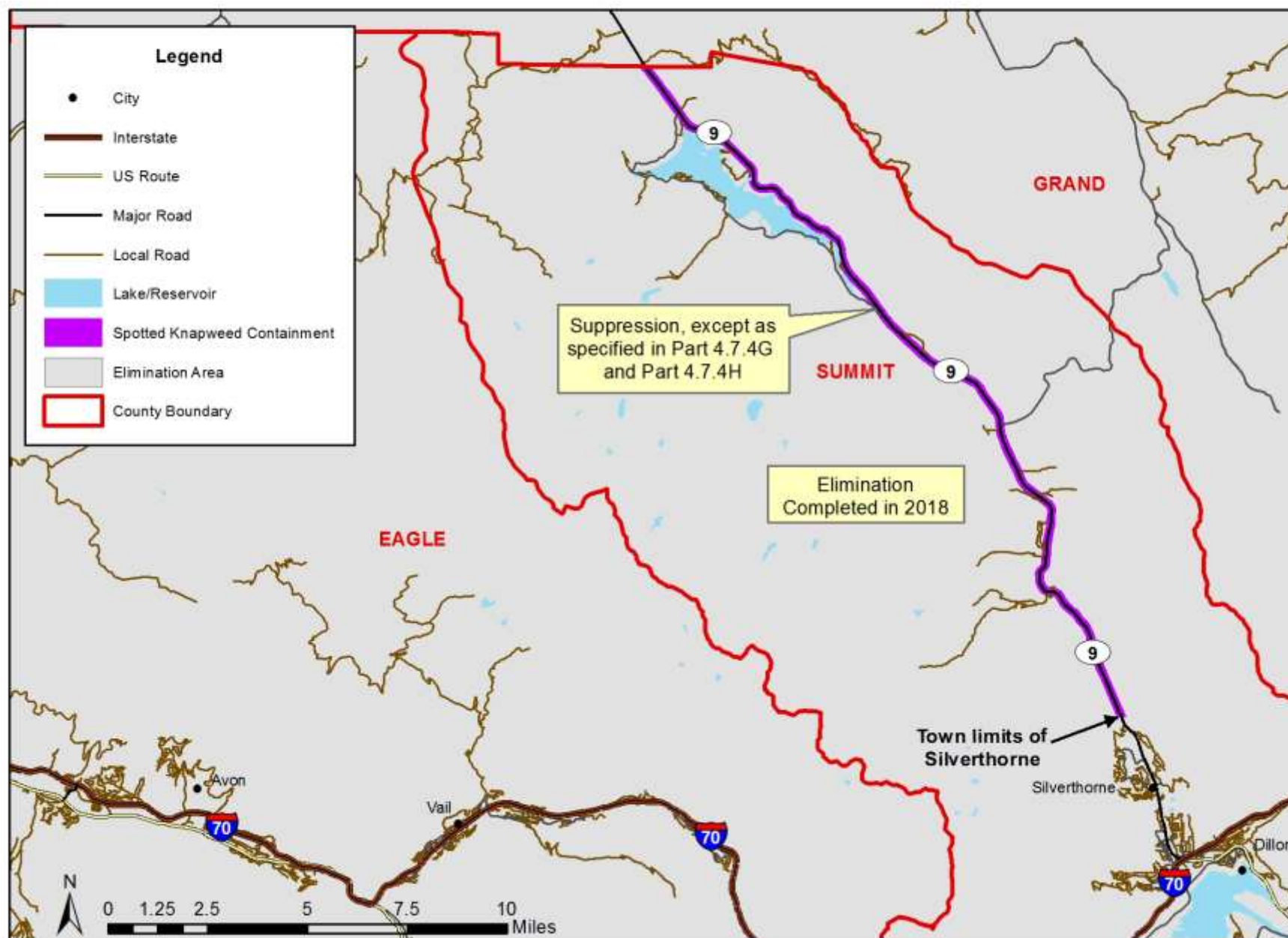
La Plata County (*Centaurea stoebe* and *C. x psammogena* = *C. stoebe* x *C. diffusa*)



## Spotted Knapweed and Spotted x Diffuse Knapweed Hybrid

Figure 3.04

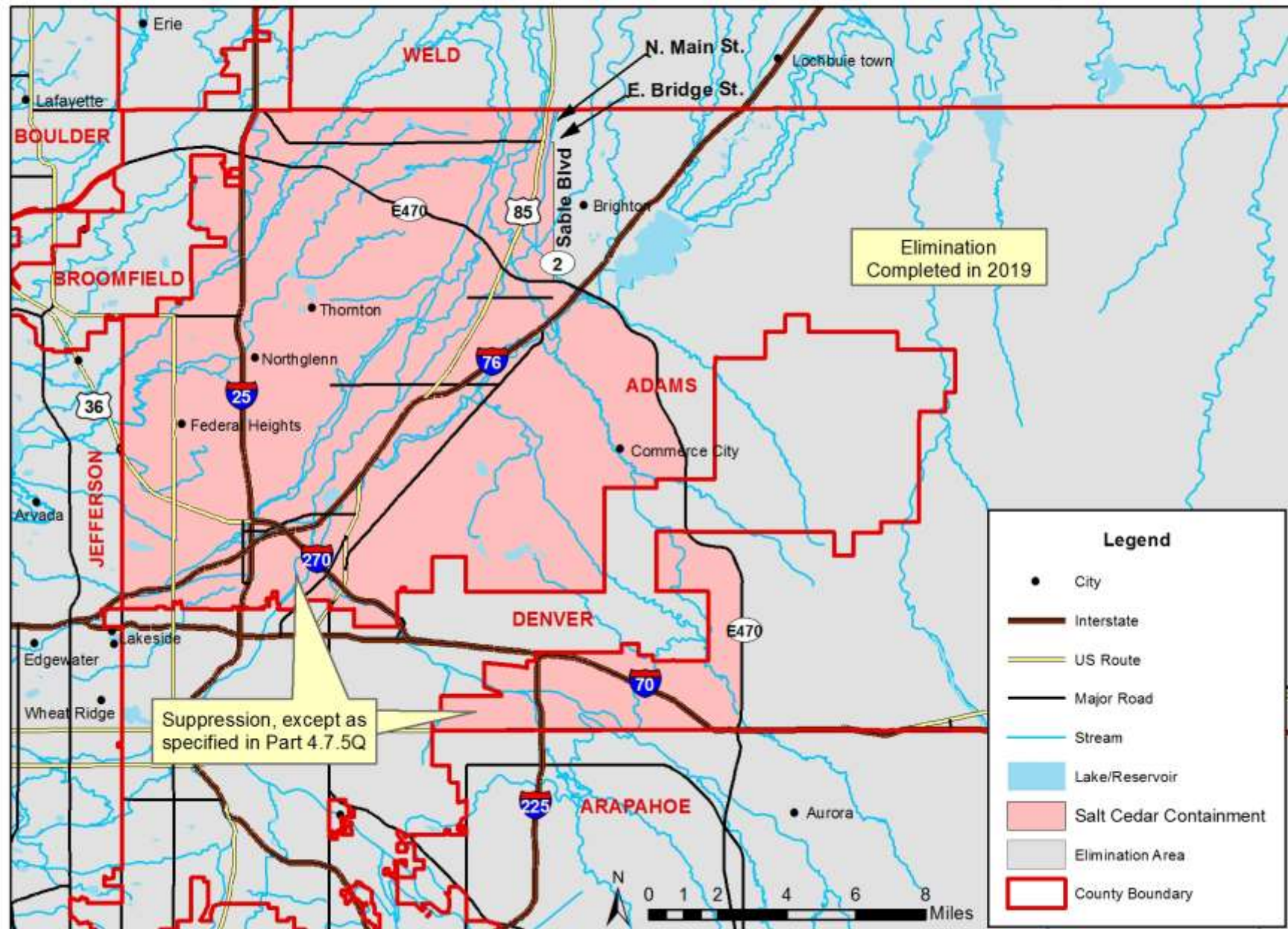
Summit County (*Centaurea stoebe* and *C. x psammogena* = *C. stoebe* x *C. diffusa*)





**Salt Cedar** (*Tamarix chinensis*, *T. parviflora*, and *T. ramosissima*)  
Adams County

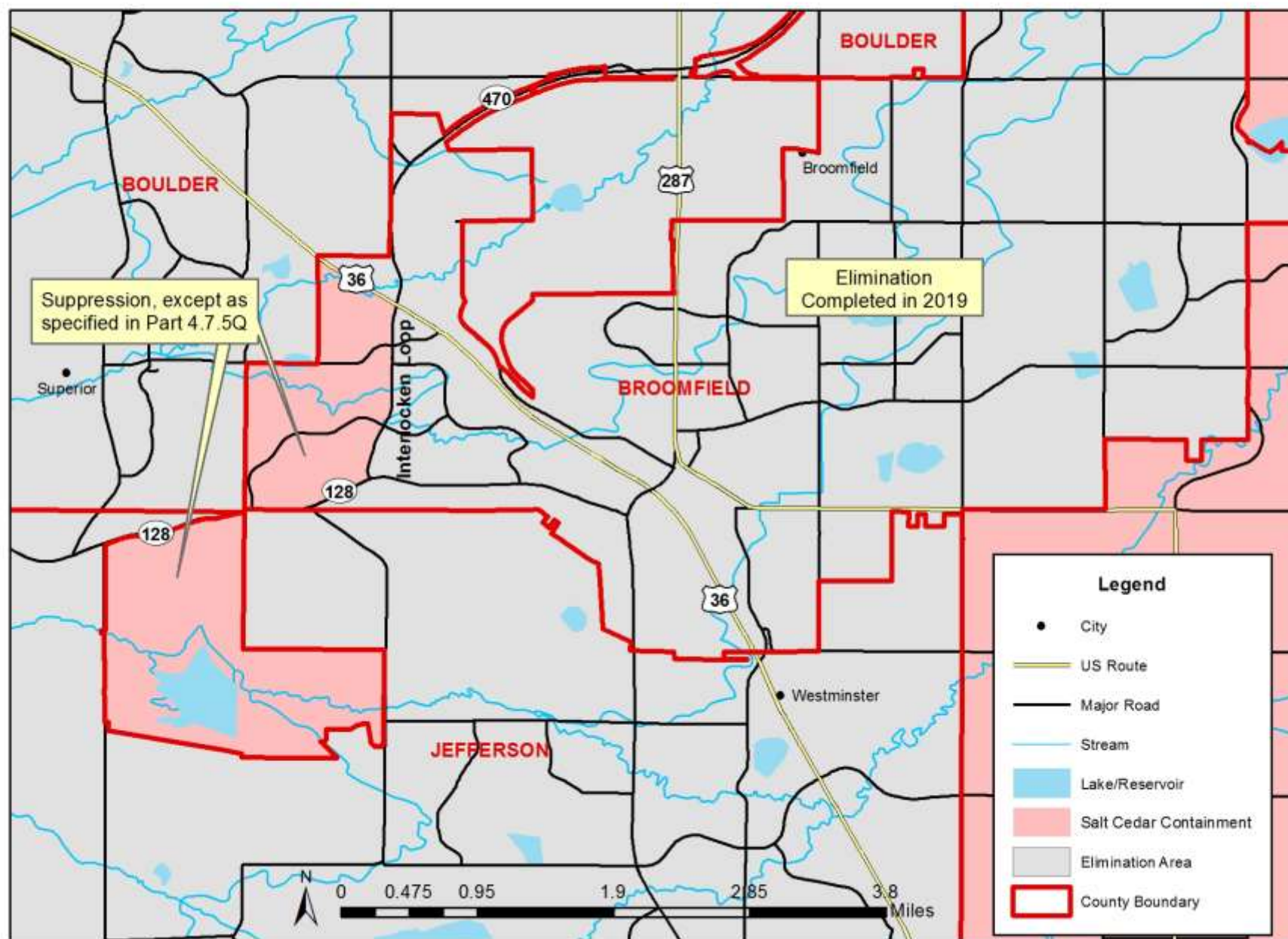
Figure 4.01





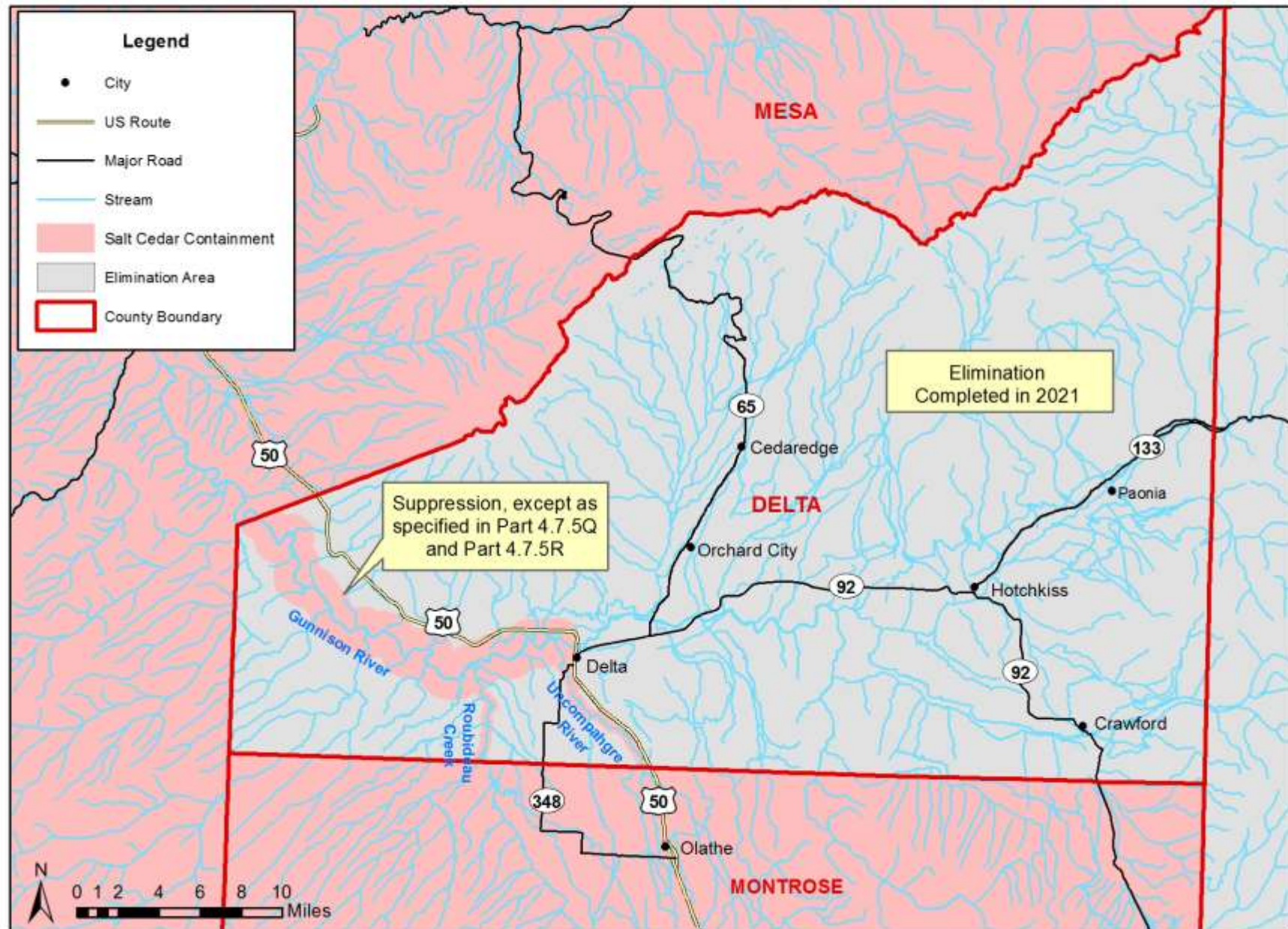
**Salt Cedar** (*Tamarix chinensis*, *T. parviflora*, and *T. ramosissima*)  
Broomfield County

Figure 4.02



**Salt cedar** (*Tamarix chinensis*, *T. parviflora*, and *T. ramosissima*)  
Delta County

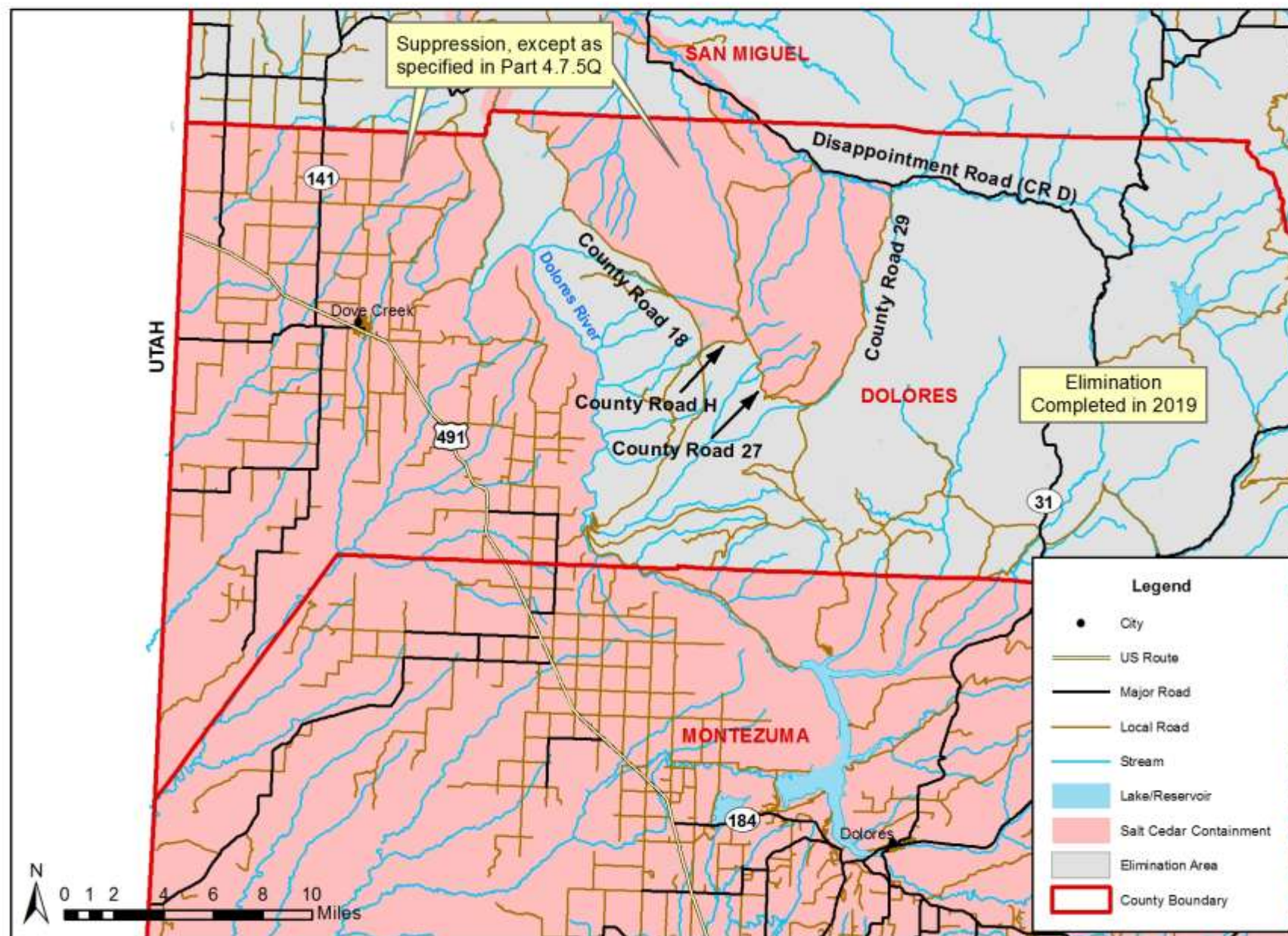
Figure 4.03





**Salt cedar** (*Tamarix chinensis*, *T. parviflora*, and *T. ramosissima*)  
Dolores County

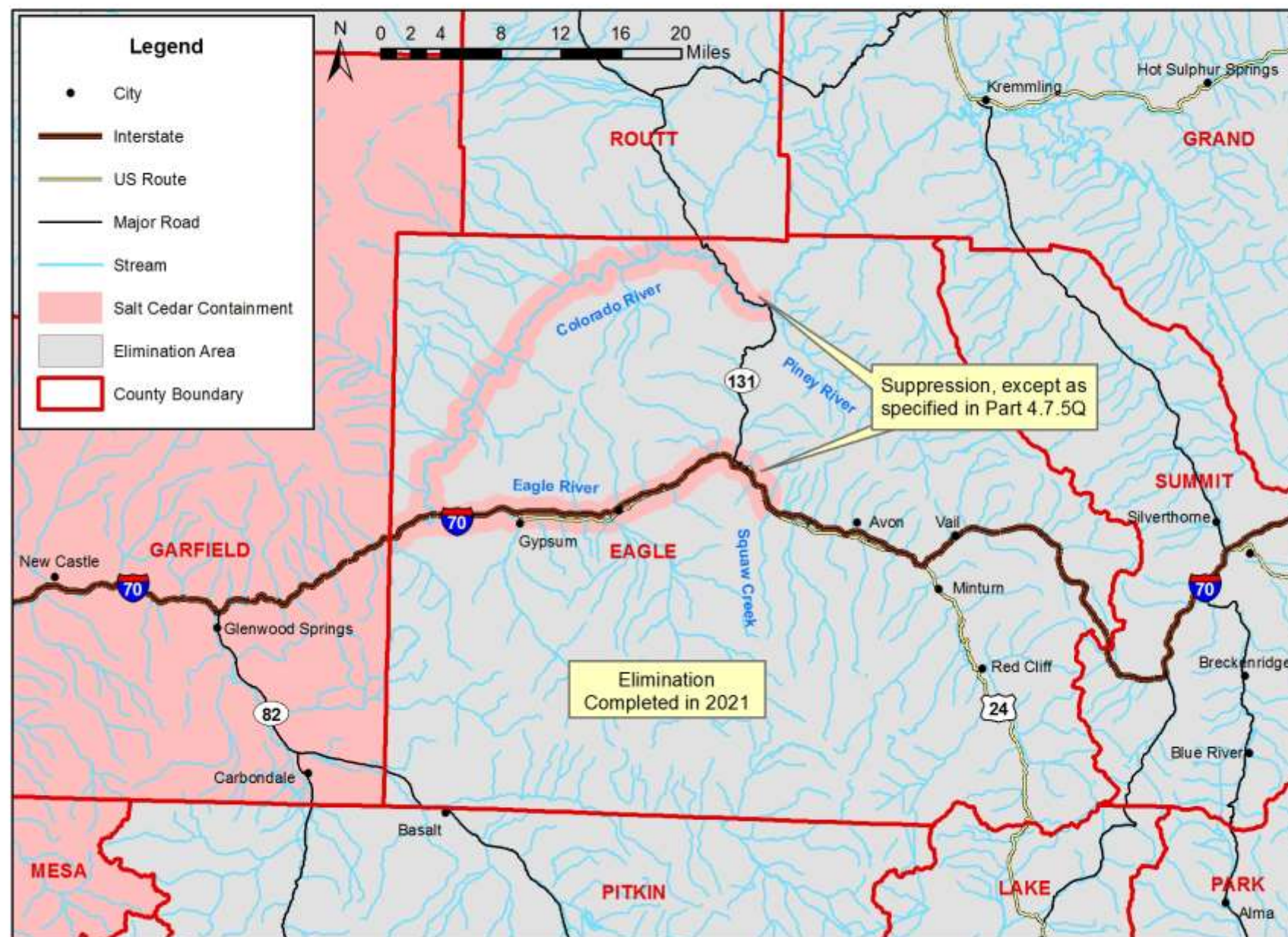
Figure 4.04





**Salt Cedar** (*Tamarix chinensis*, *T. parviflora*, and *T. ramosissima*)  
Eagle County

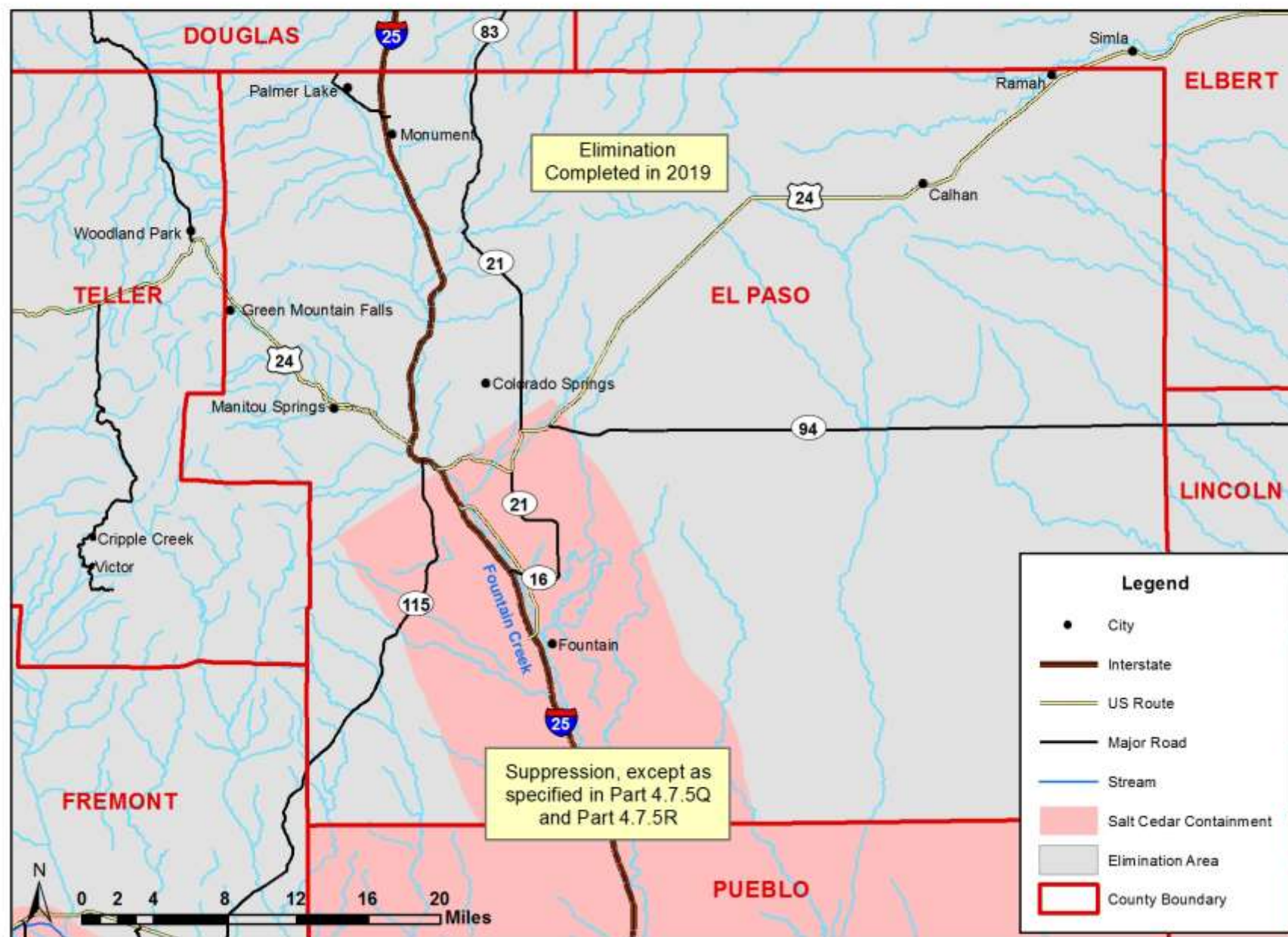
Figure 4.05





**Salt Cedar** (*Tamarix chinensis*, *T. parviflora*, and *T. ramosissima*)  
El Paso County

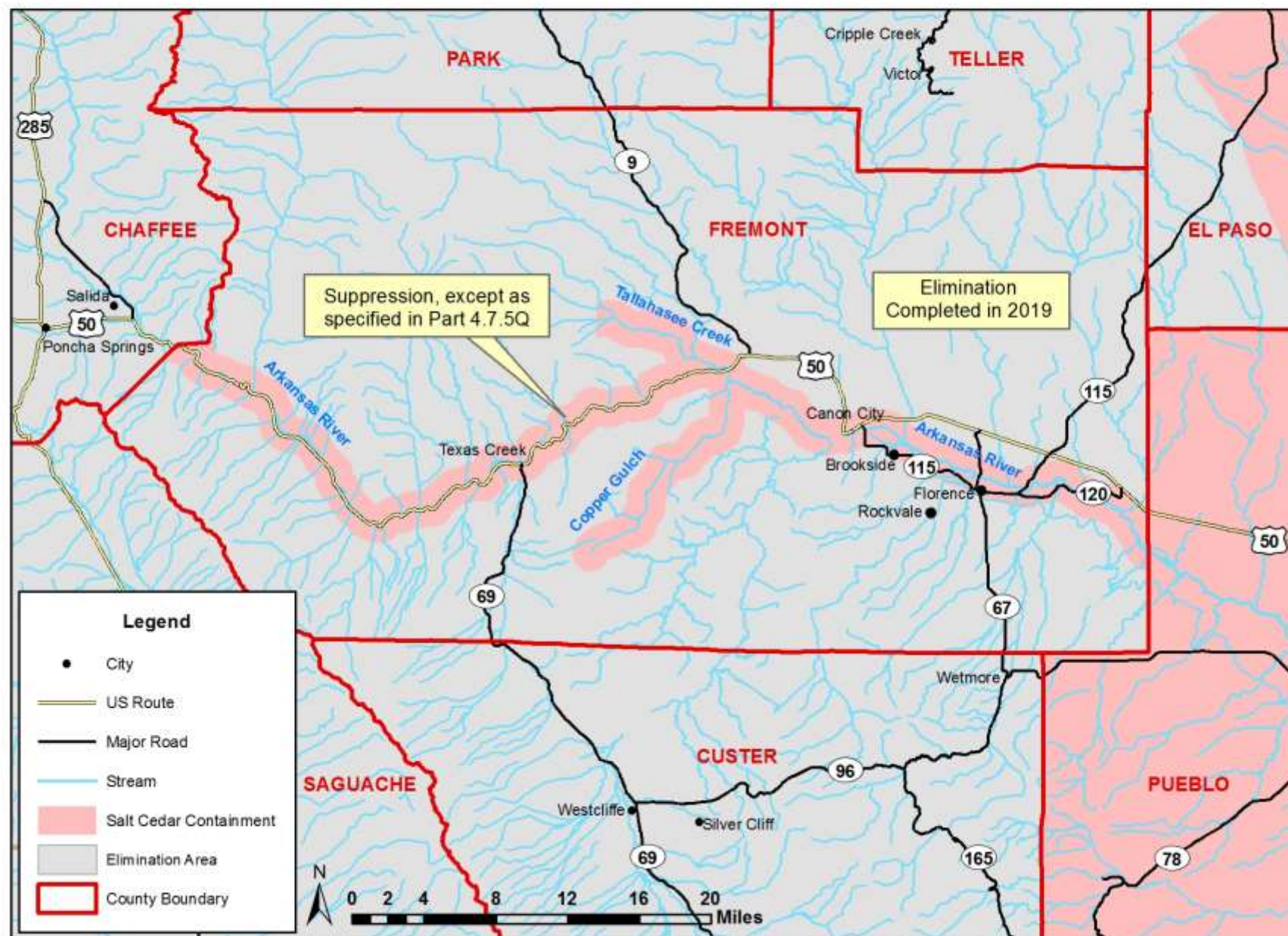
Figure 4.06





**Salt Cedar** (*Tamarix chinensis*, *T. parviflora*, and *T. ramosissima*)  
Fremont County

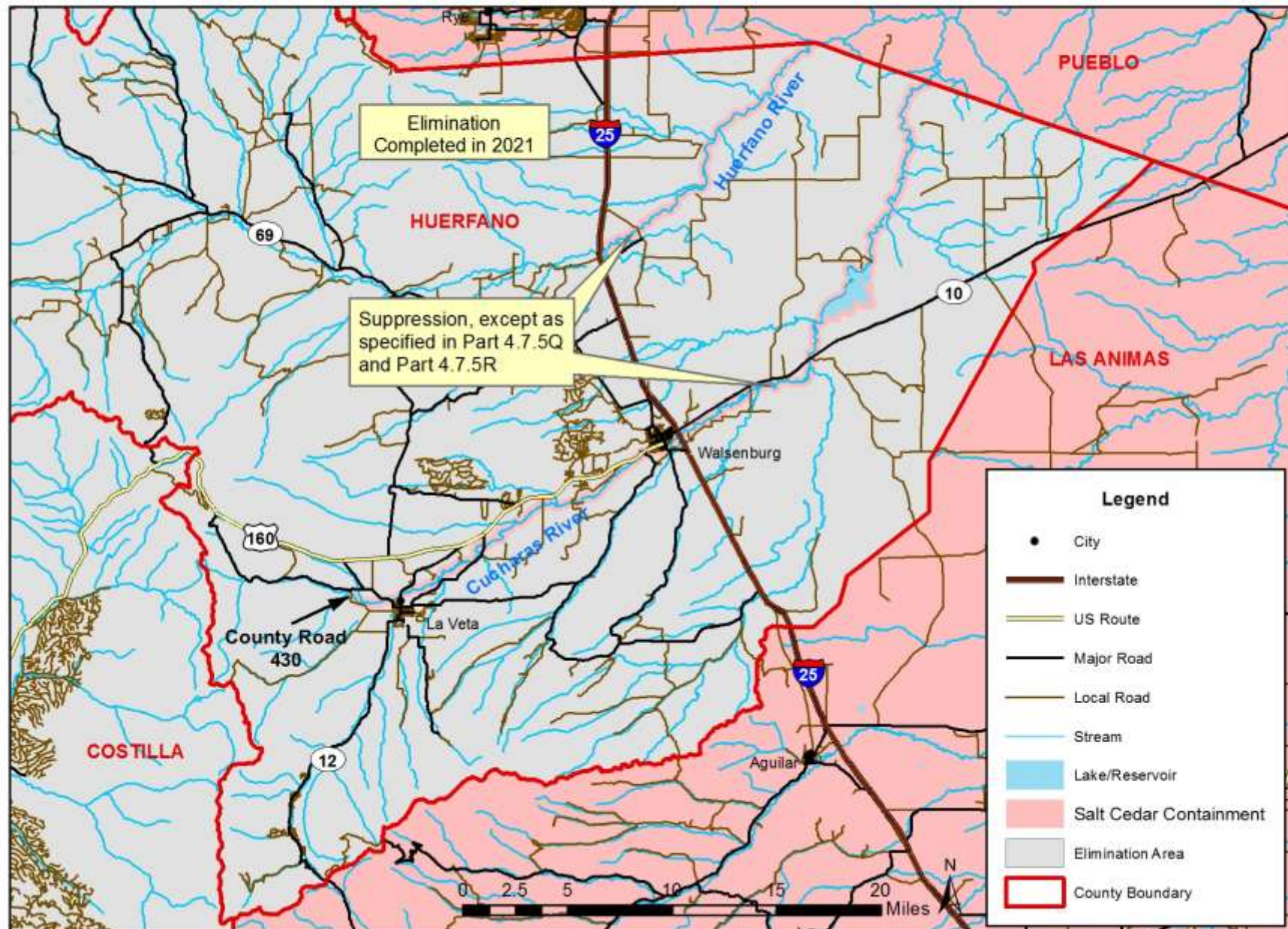
Figure 4.07





**Salt cedar** (*Tamarix chinensis*, *T. parviflora*, and *T. ramosissima*)  
Huerfano County

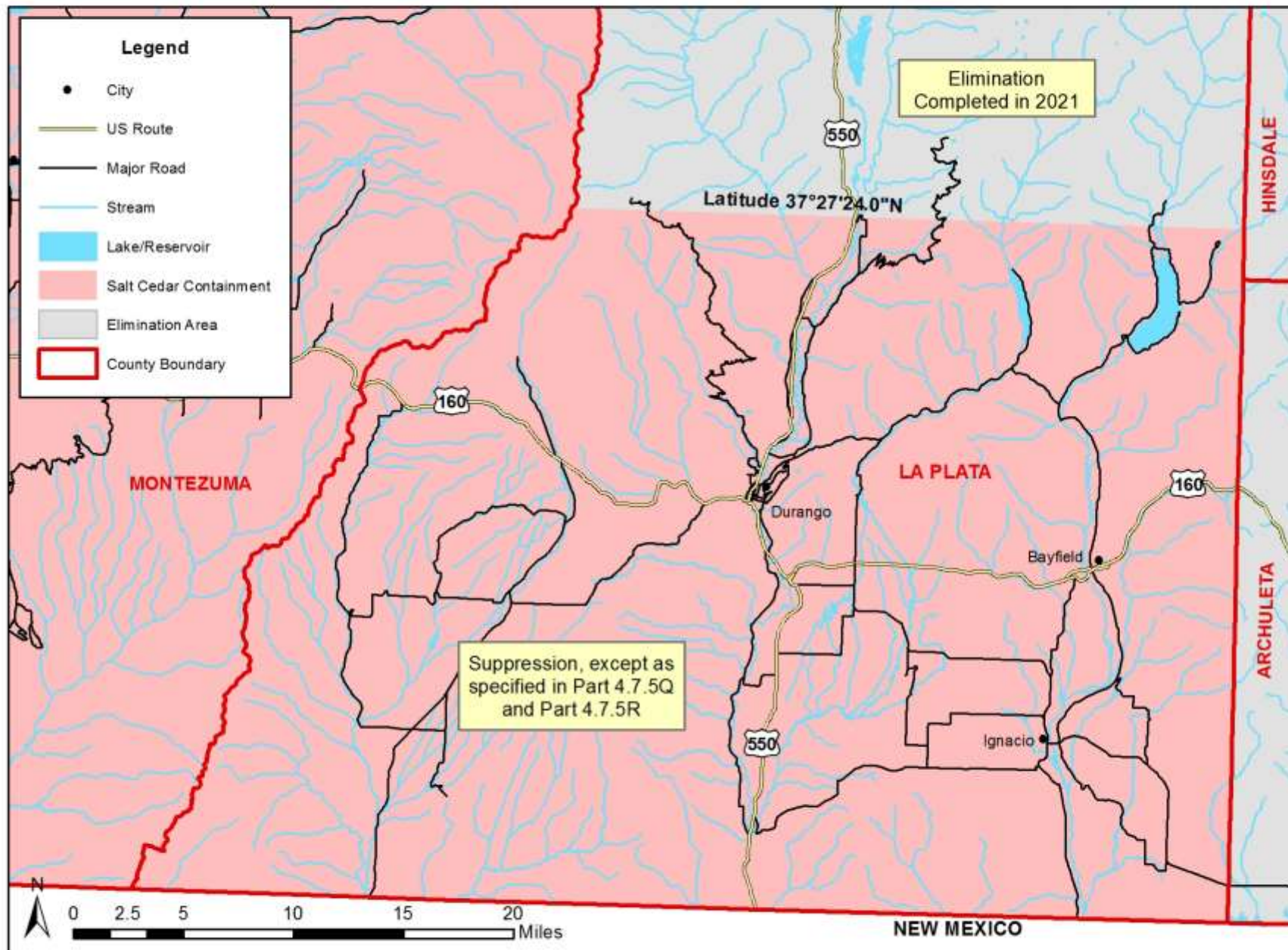
Figure 4.08





**Salt cedar** (*Tamarix chinensis*, *T. parviflora*, and *T. ramosissima*)  
La Plata County

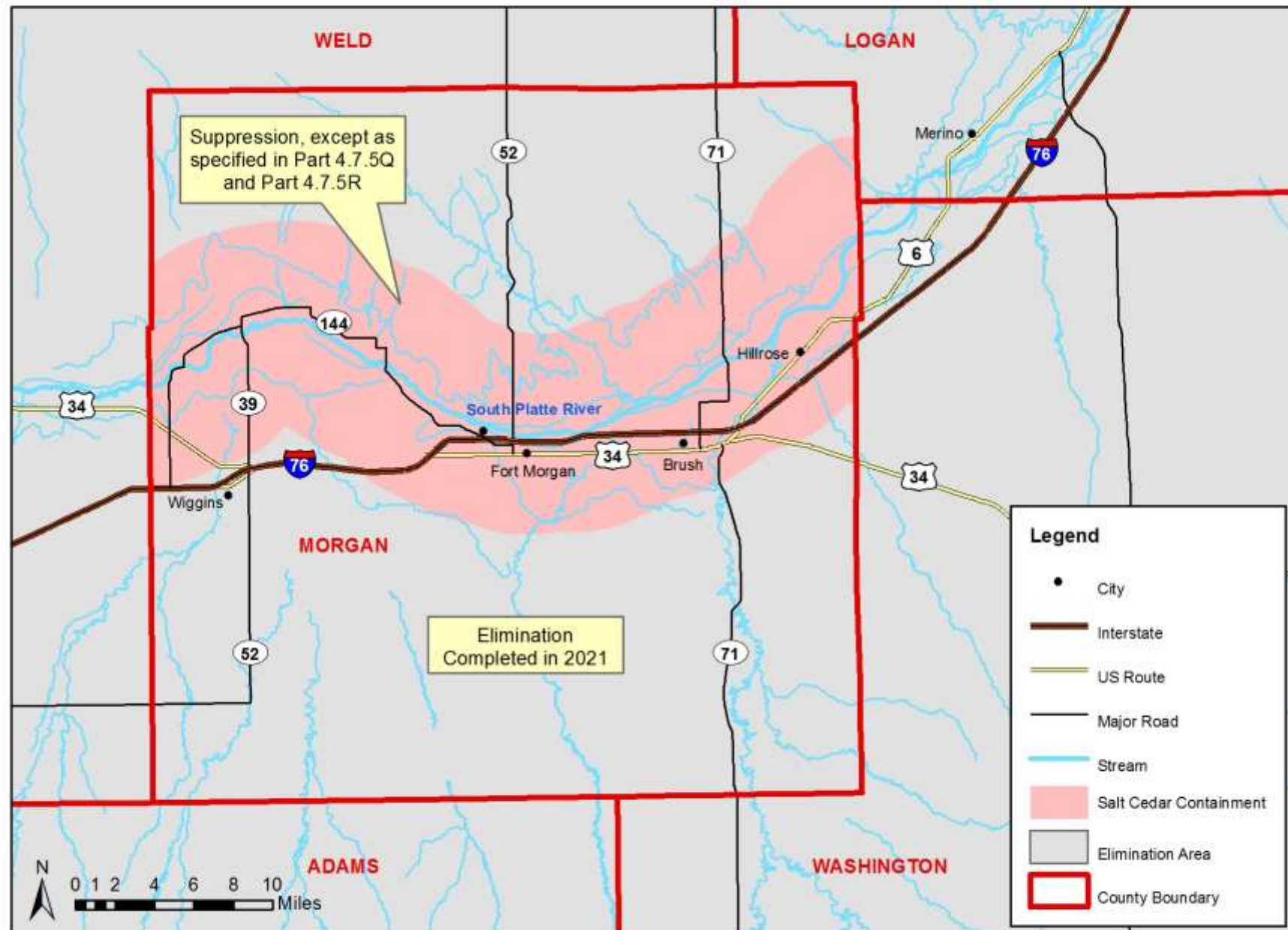
Figure 4.09





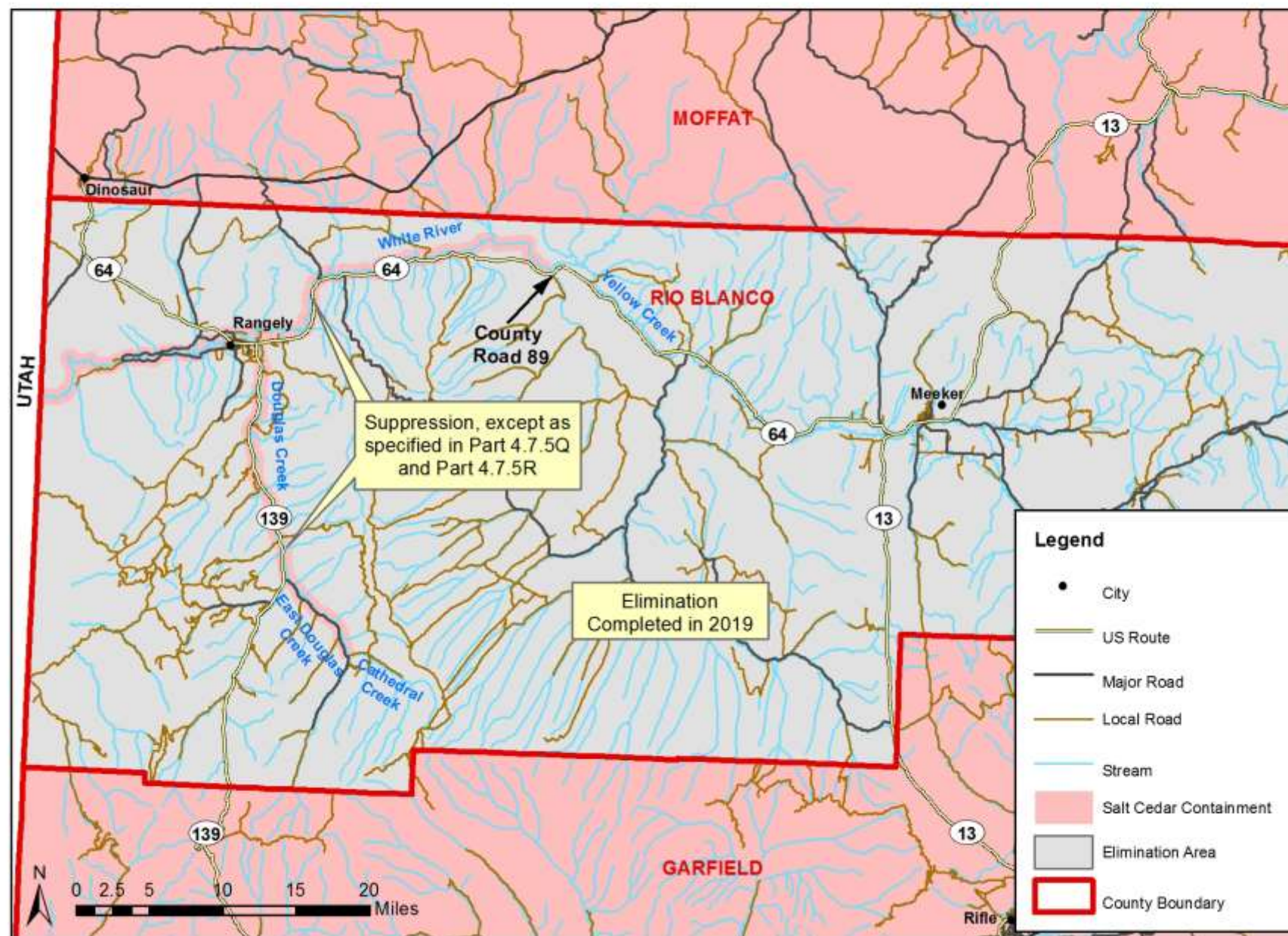
**Salt cedar** (*Tamarix chinensis*, *T. parviflora*, and *T. ramosissima*)  
Morgan County

Figure 4.10



**Salt cedar** (*Tamarix chinensis*, *T. parviflora*, and *T. ramosissima*)  
Rio Blanco County

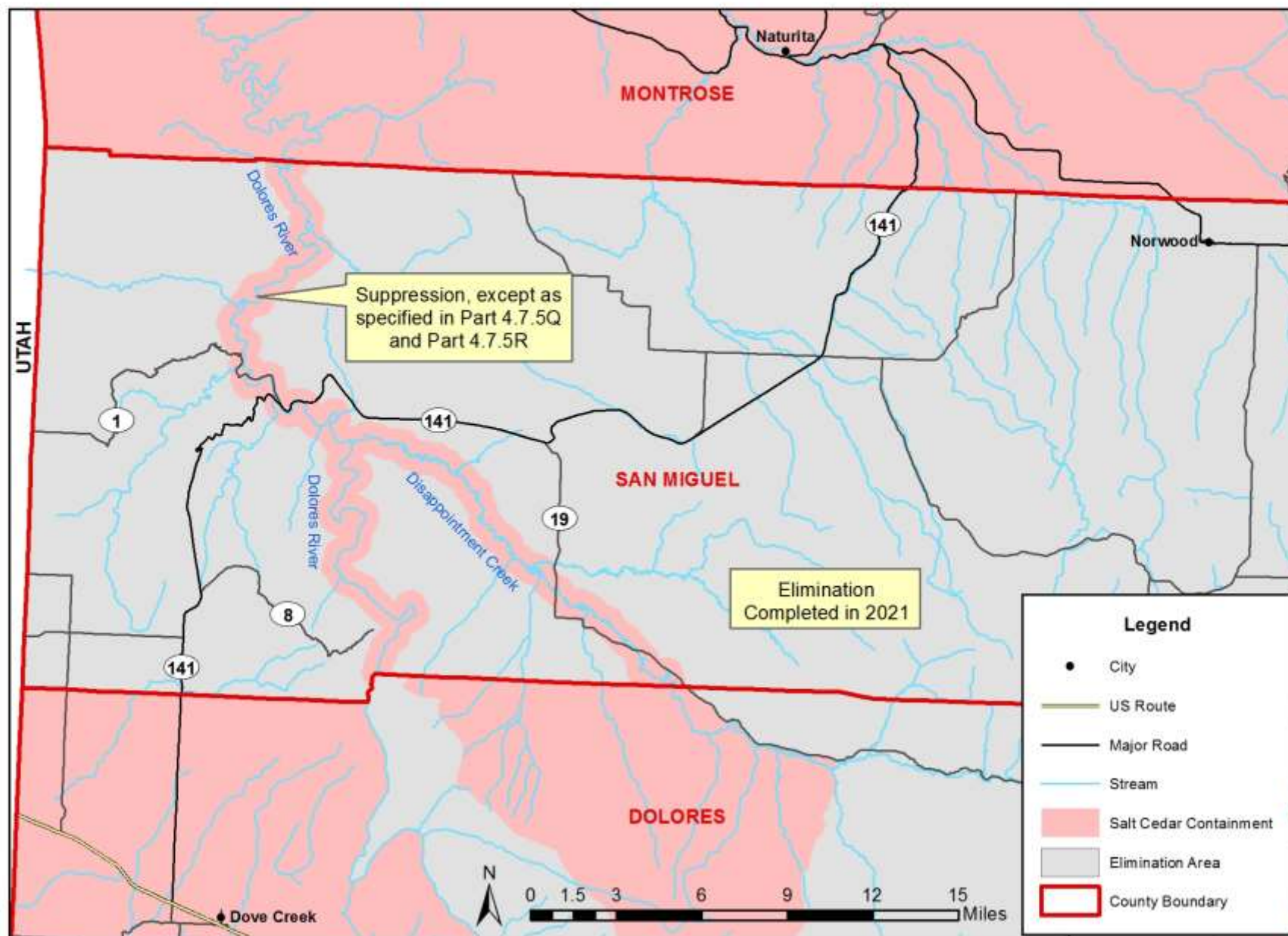
Figure 4.11





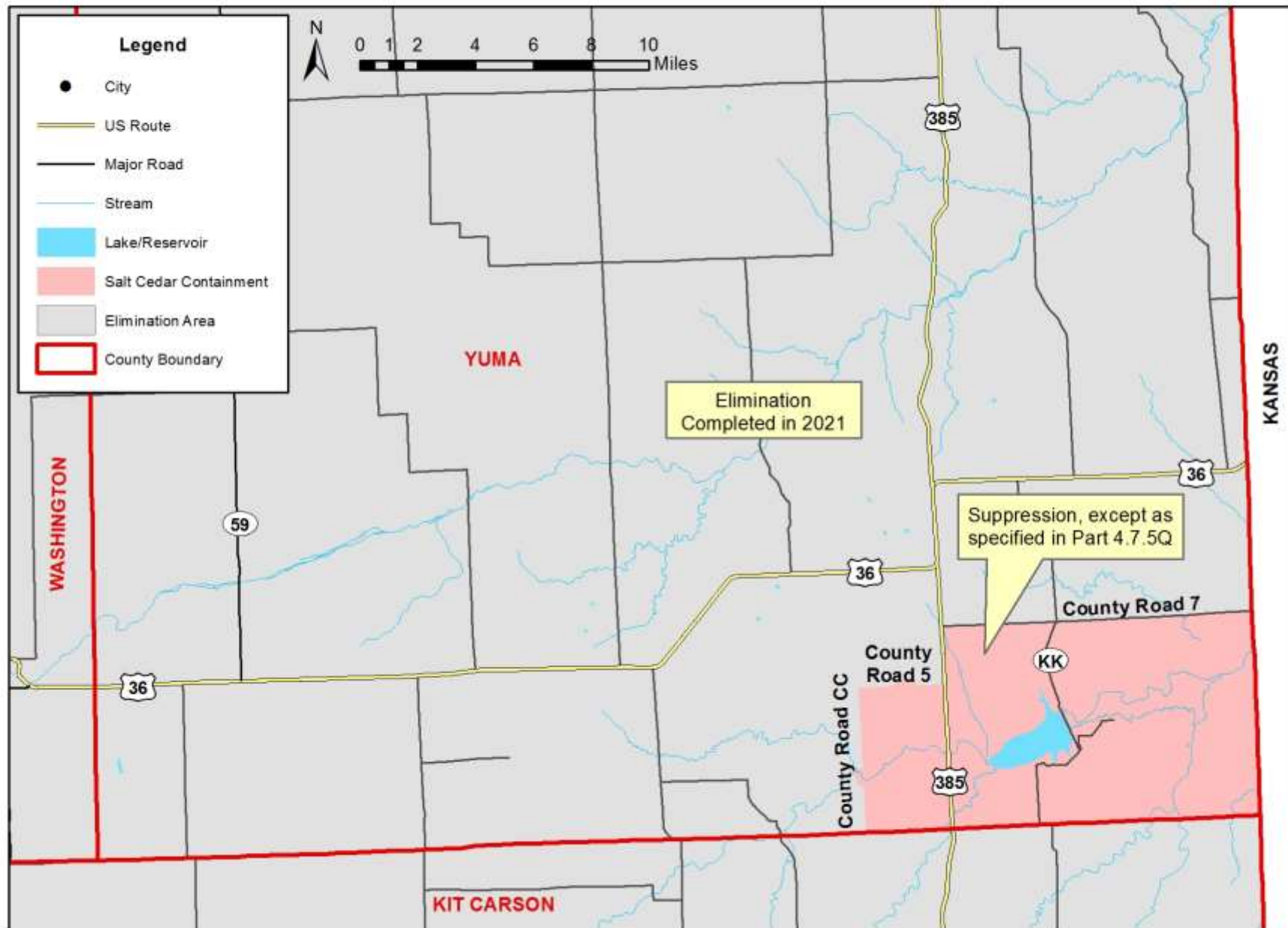
**Salt cedar** (*Tamarix chinensis*, *T. parviflora*, and *T. ramosissima*)  
San Miguel County

Figure 4.12



**Salt cedar** (*Tamarix chinensis*, *T. parviflora*, and *T. ramosissima*)  
Yuma County

Figure 4.13

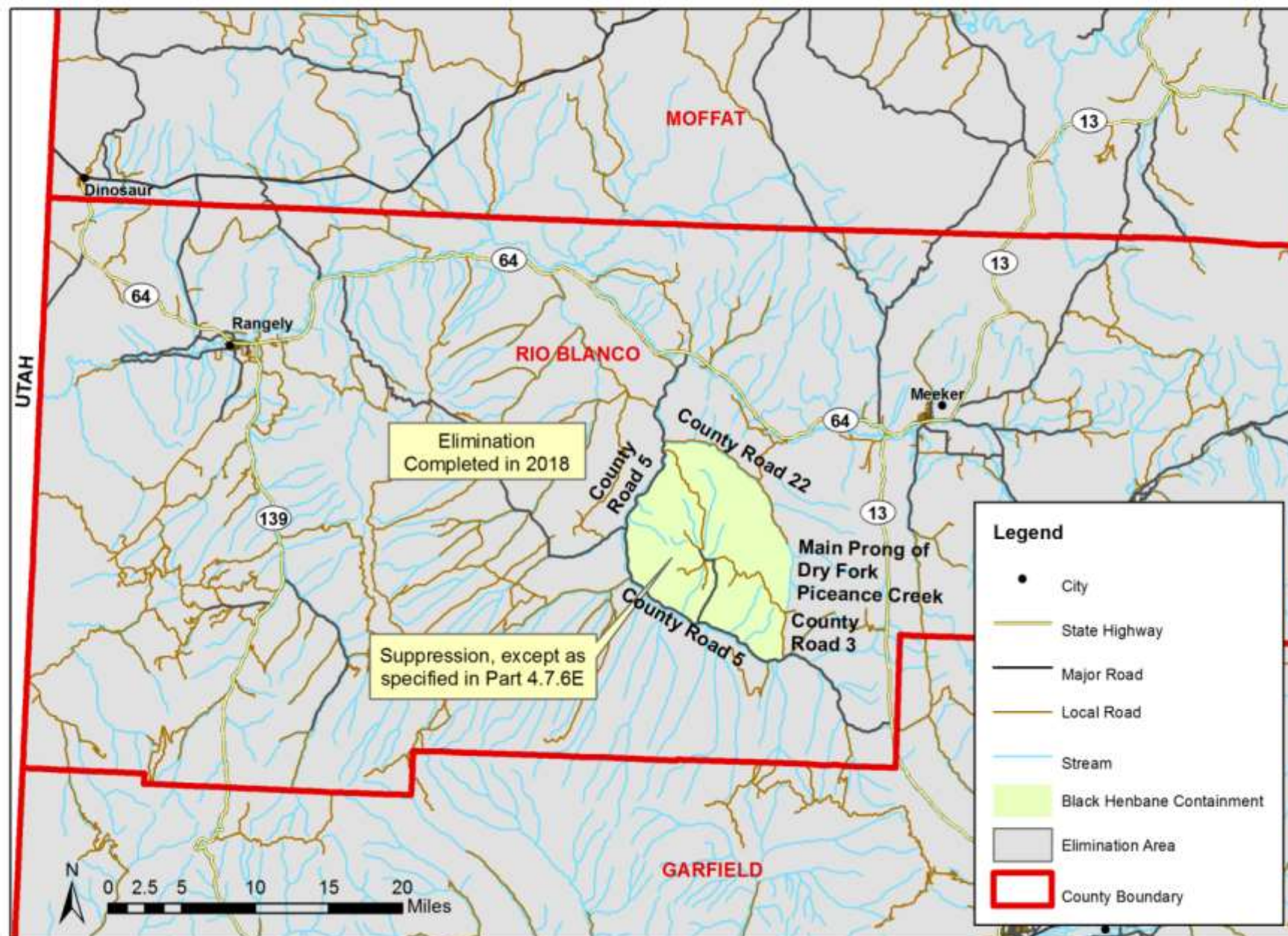




# Black henbane (*Hyoscyamus niger*)

Figure 5.01

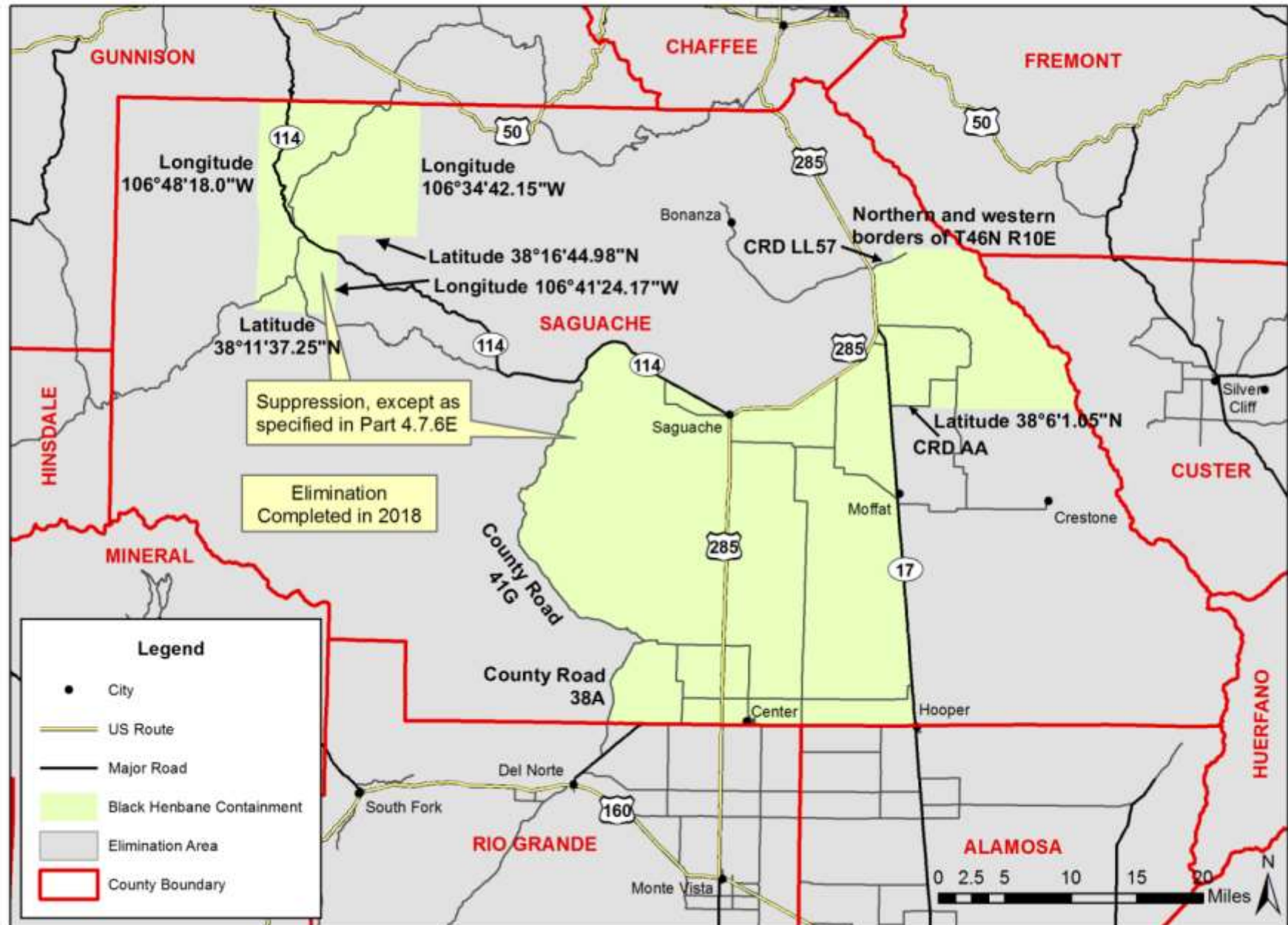
Rio Blanco County



# Black henbane (*Hyoscyamus niger*)

Figure 5.02

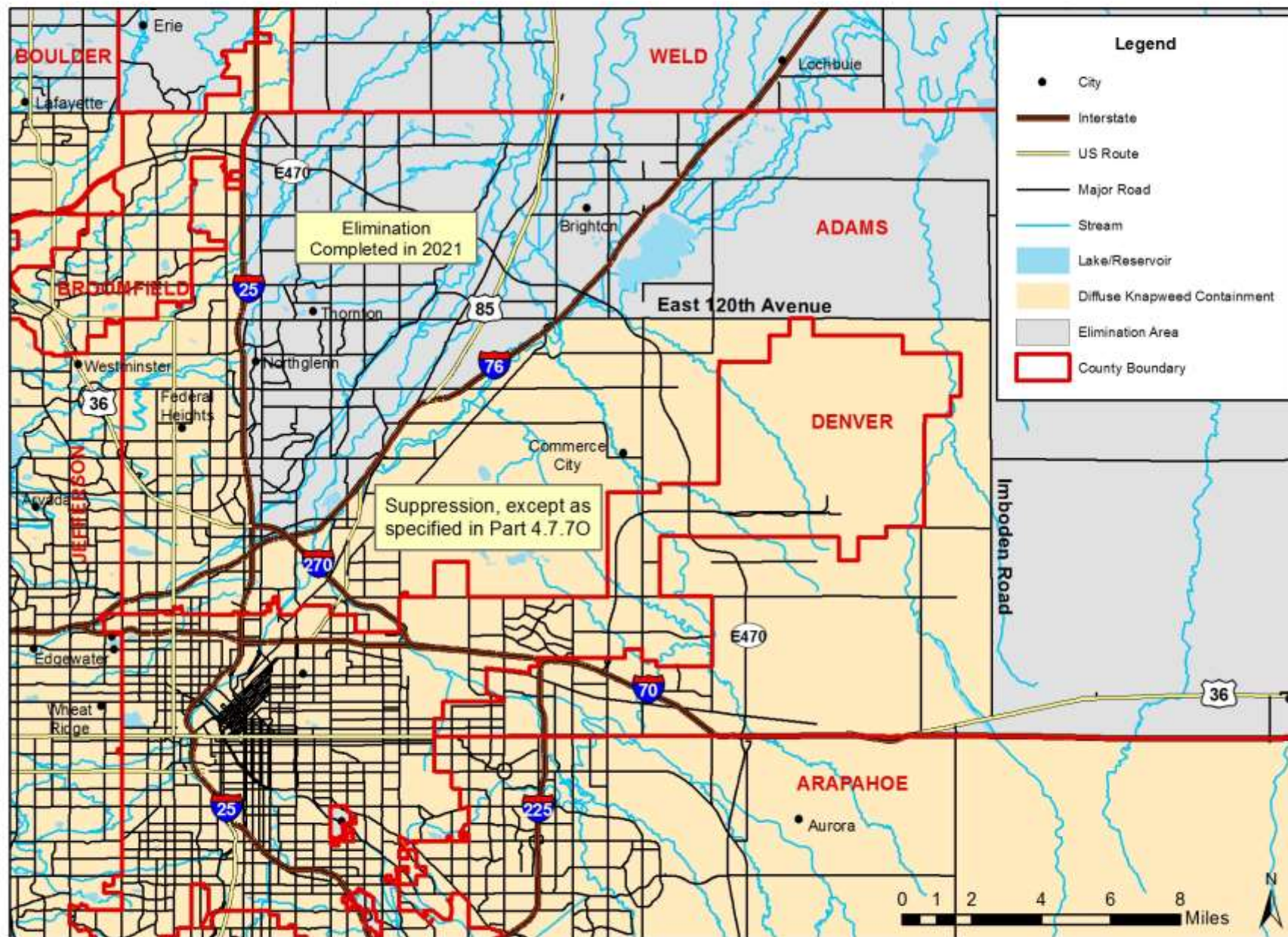
## Saguache County





**Diffuse Knapweed** (*Centaurea diffusa*)  
Adams County

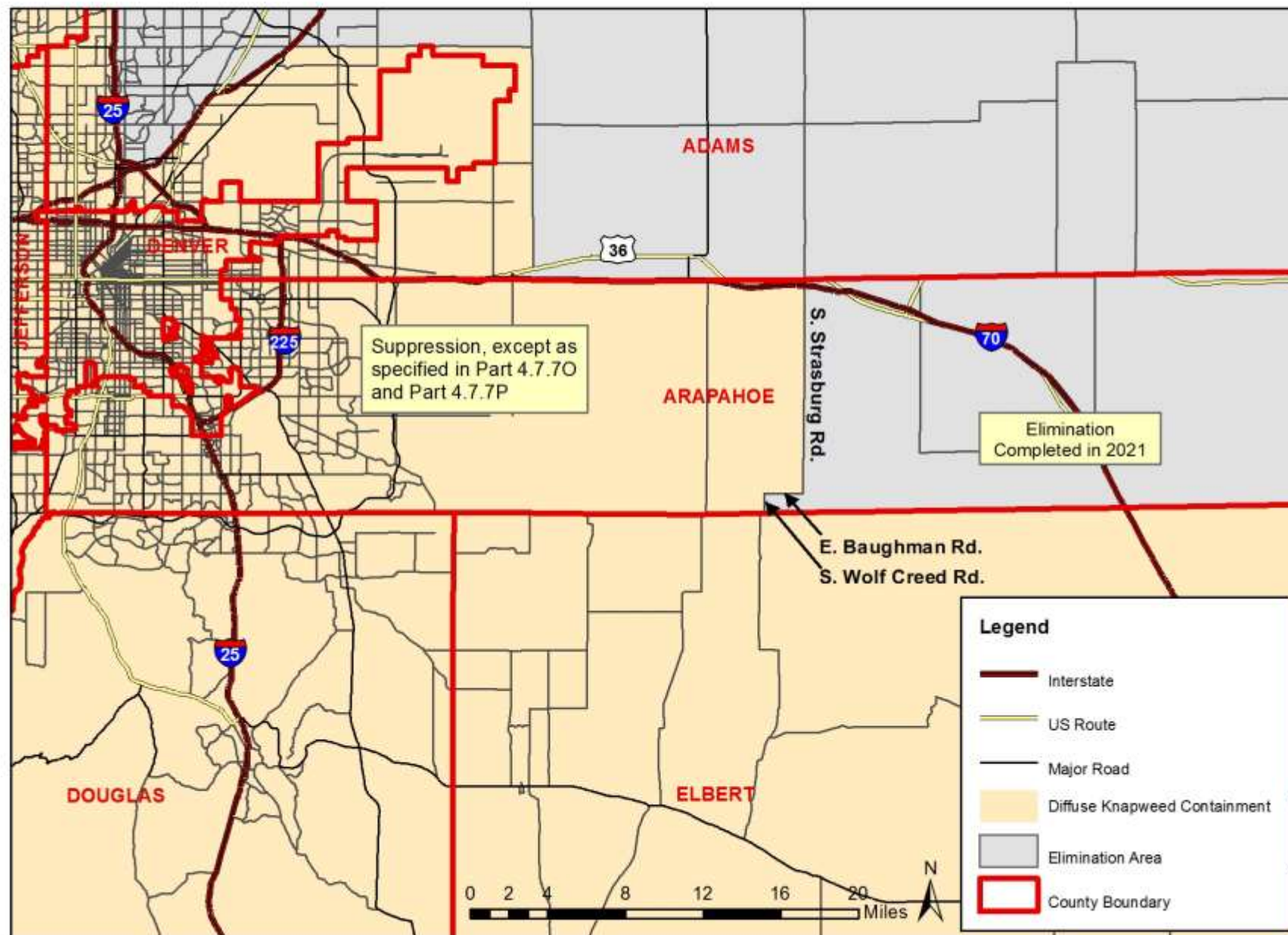
Figure 6.01





**Diffuse Knapweed** (*Centaurea diffusa*)  
Arapahoe County

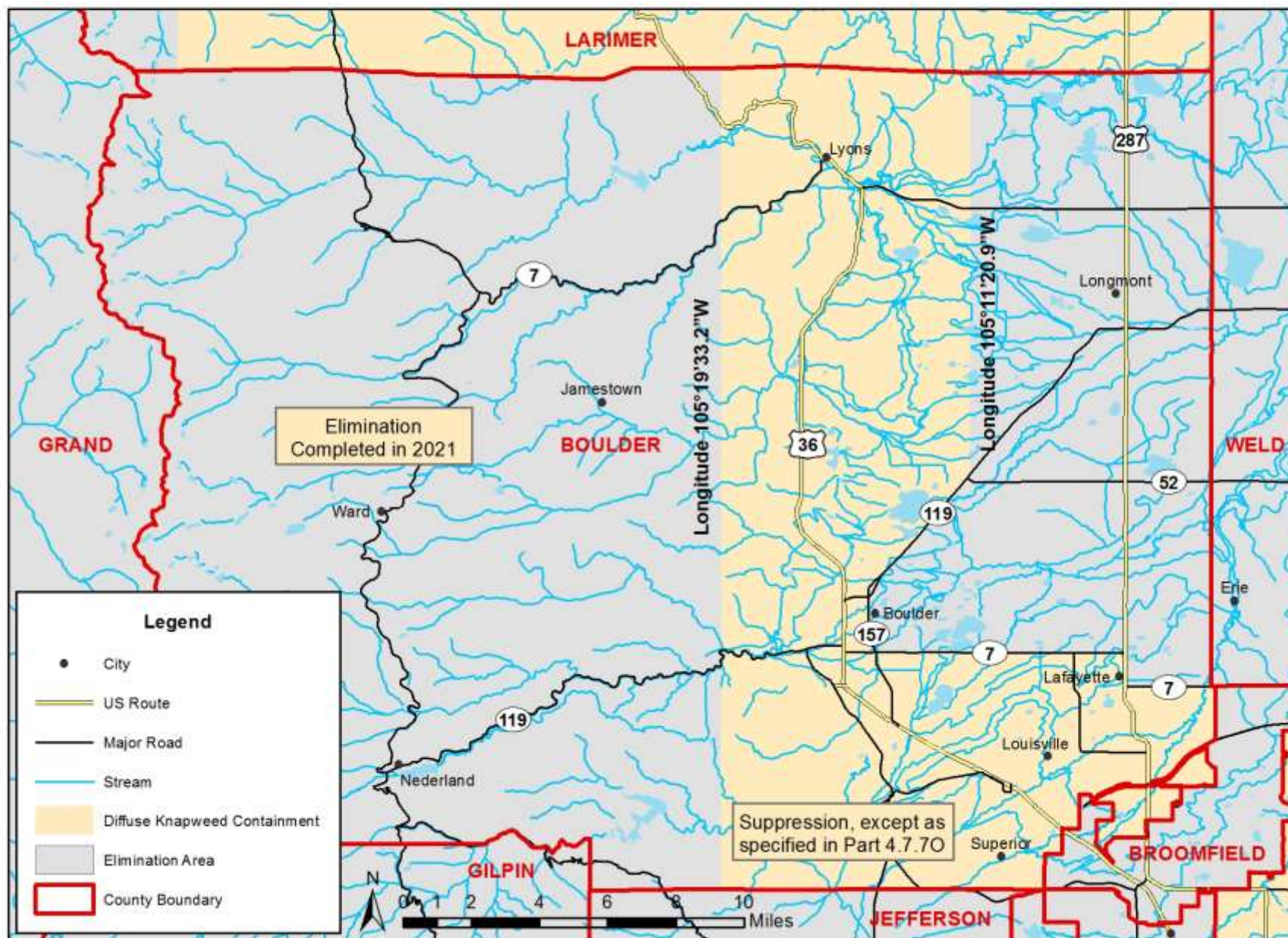
Figure 6.02





**Diffuse Knapweed** (*Centaurea diffusa*)  
Boulder County

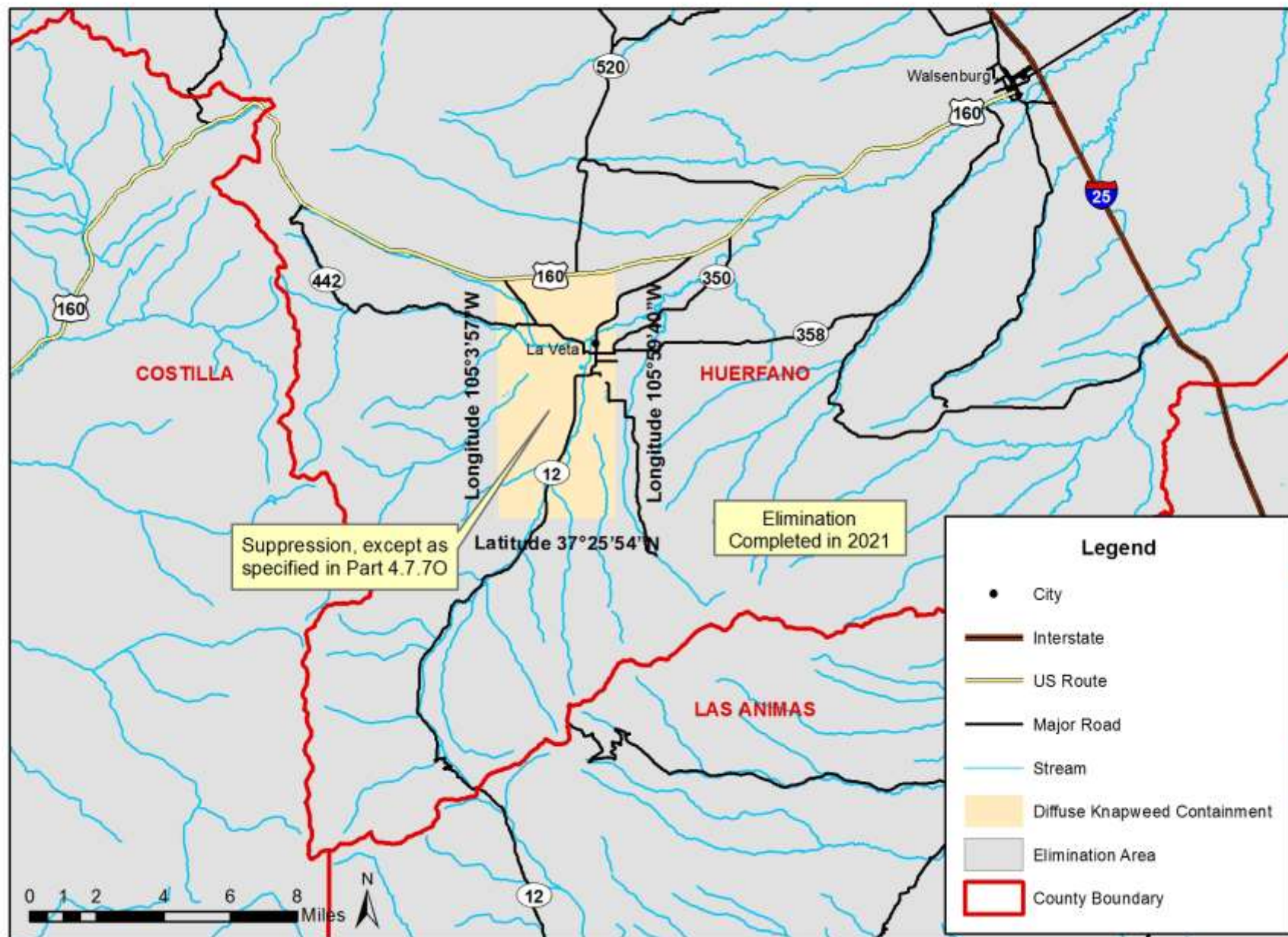
Figure 6.03





**Diffuse Knapweed** (*Centaurea diffusa*)  
Huerfano County

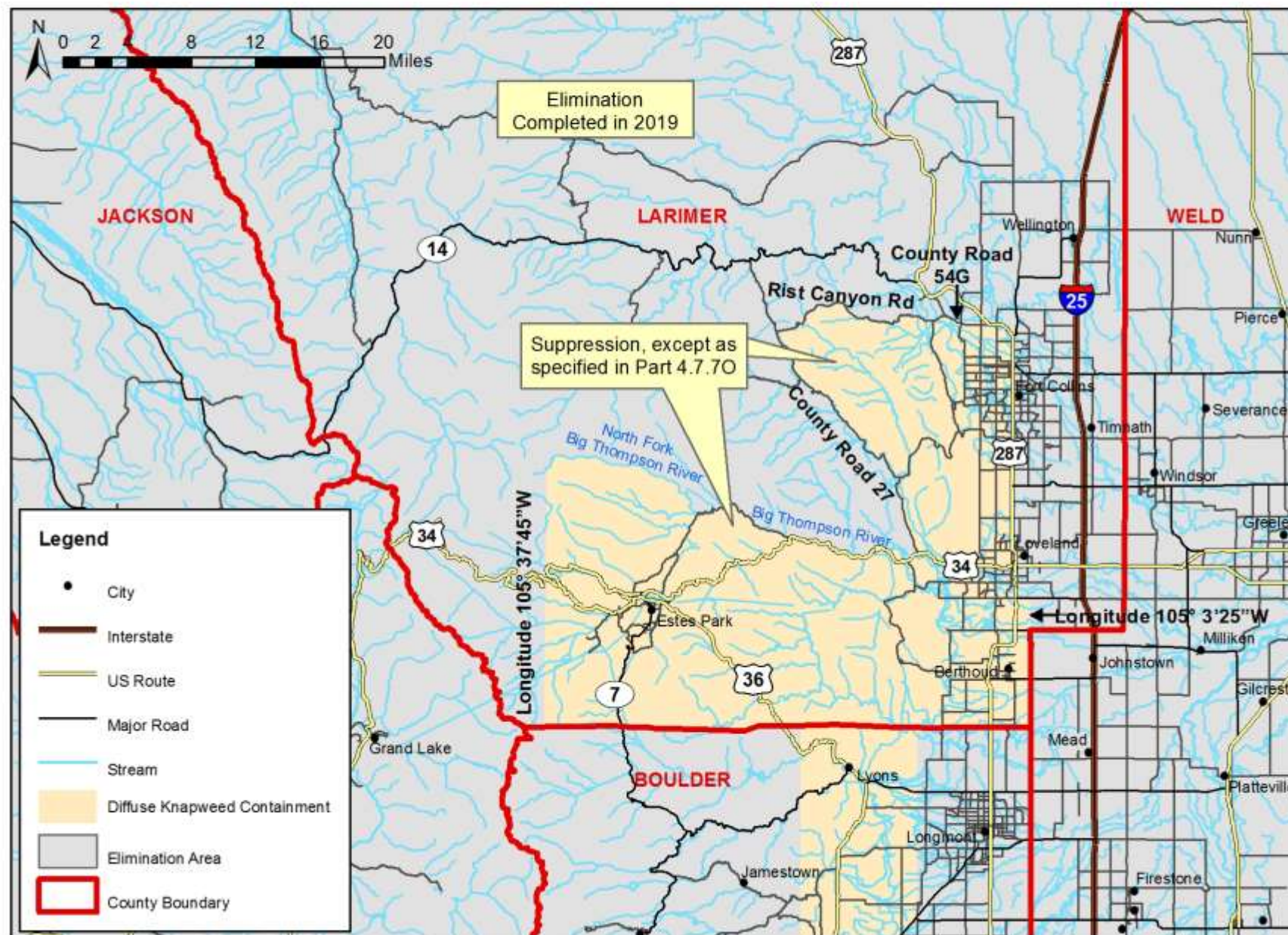
Figure 6.04





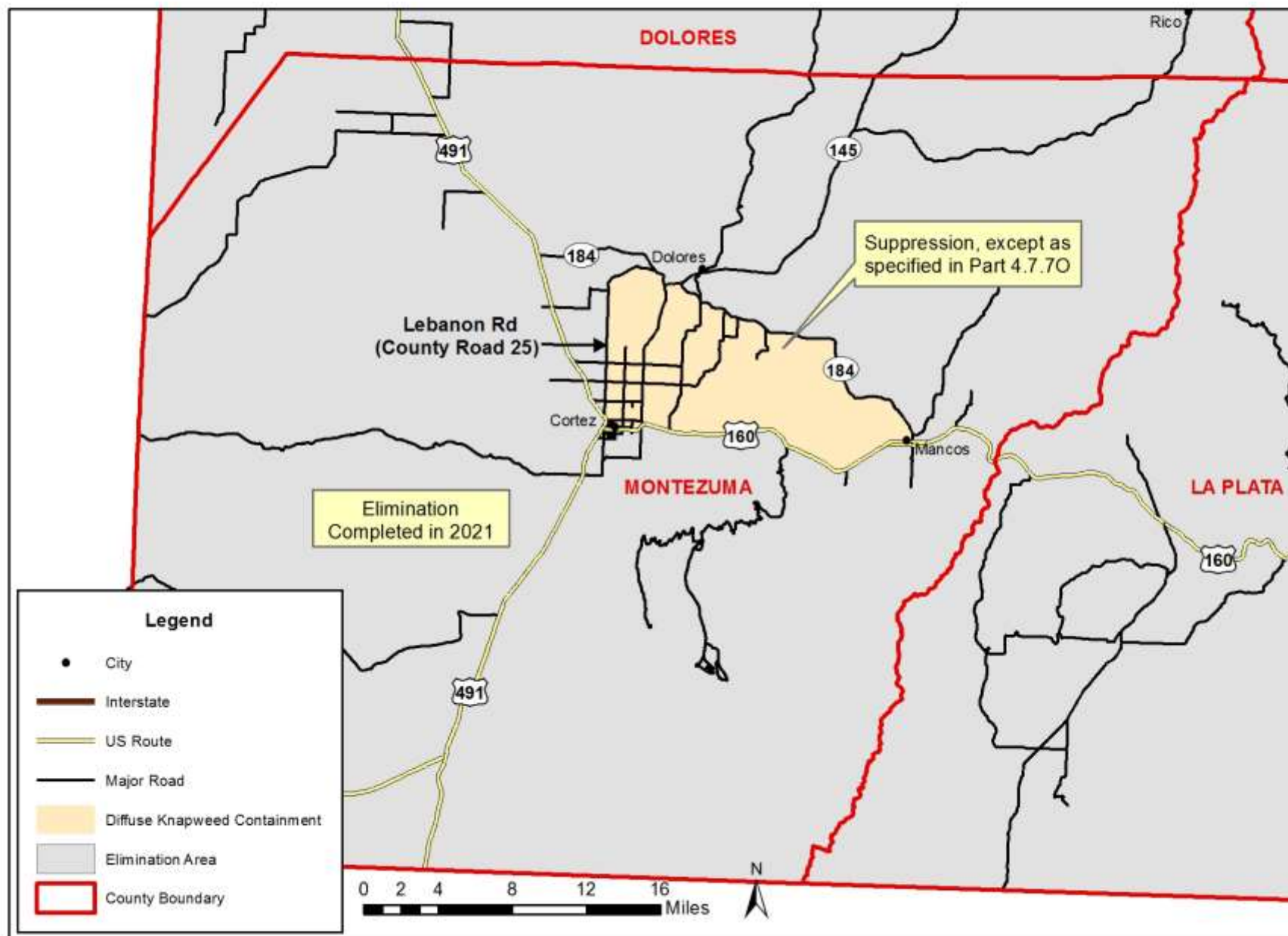
**Diffuse Knapweed** (*Centaurea diffusa*)  
Larimer County

Figure 6.05



**Diffuse Knapweed** (*Centaurea diffusa*)  
Montezuma County

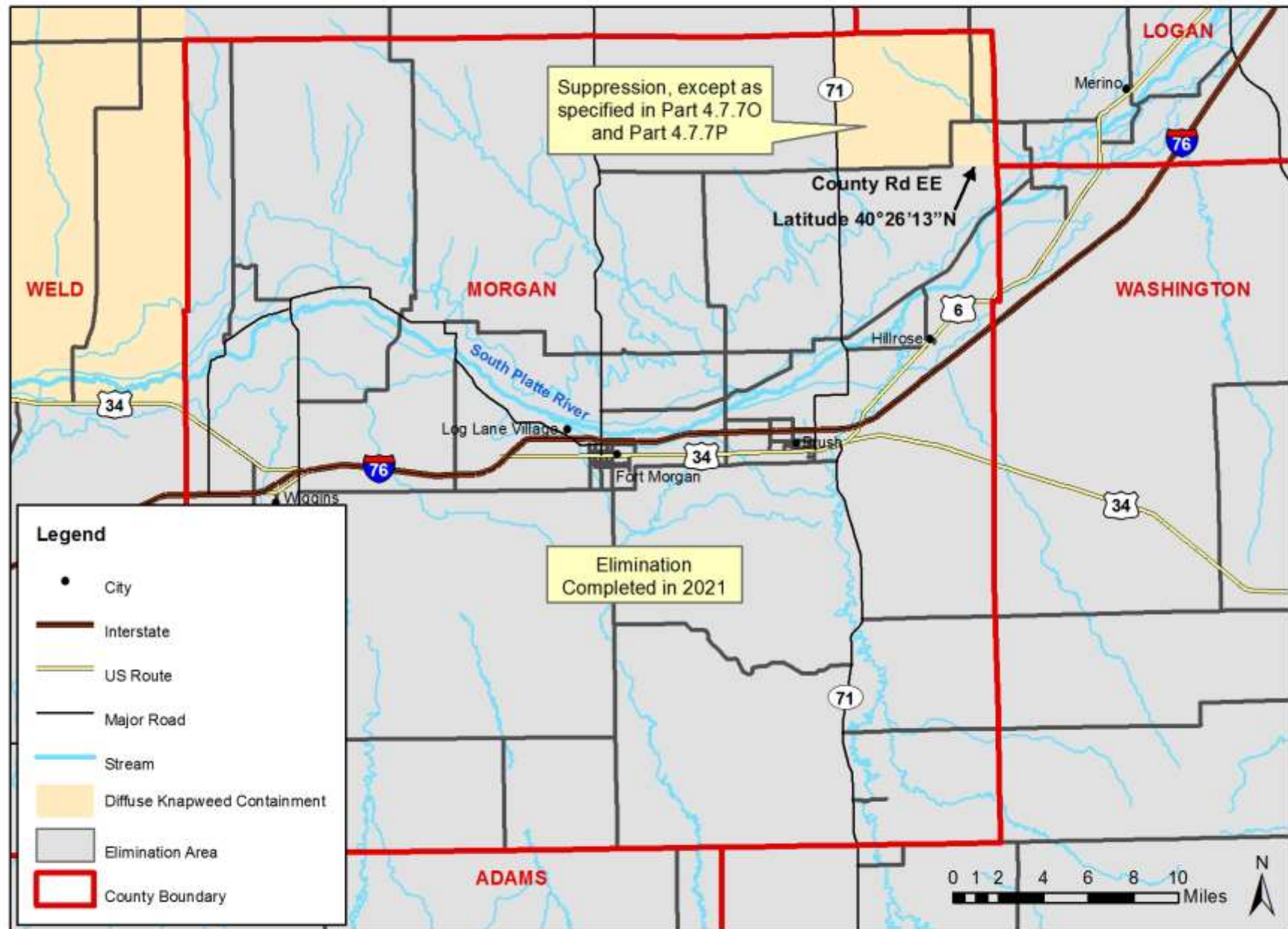
Figure 6.06





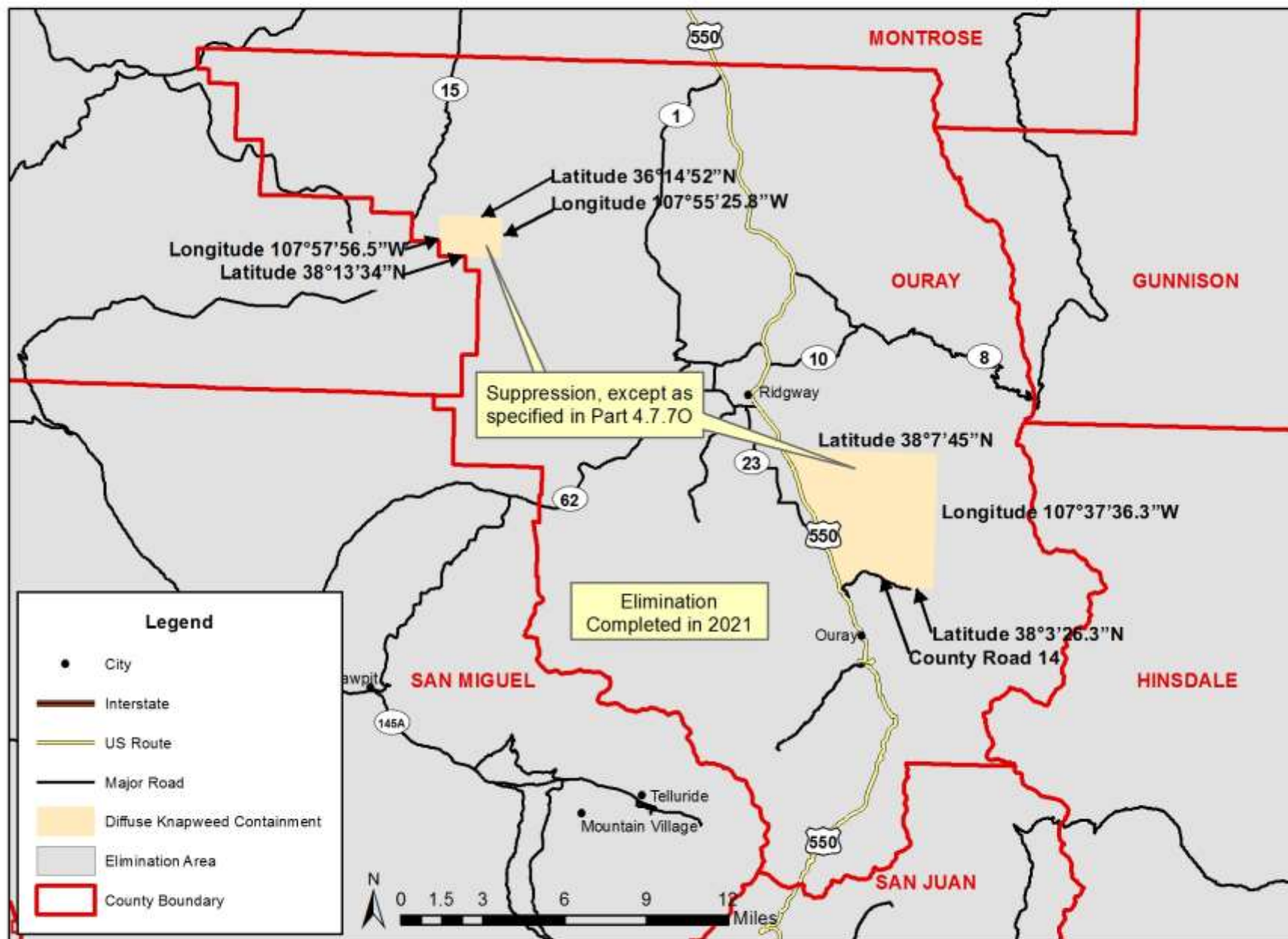
**Diffuse Knapweed** (*Centaurea diffusa*)  
Morgan County

Figure 6.07



**Diffuse Knapweed** (*Centaurea diffusa*)  
Ouray County

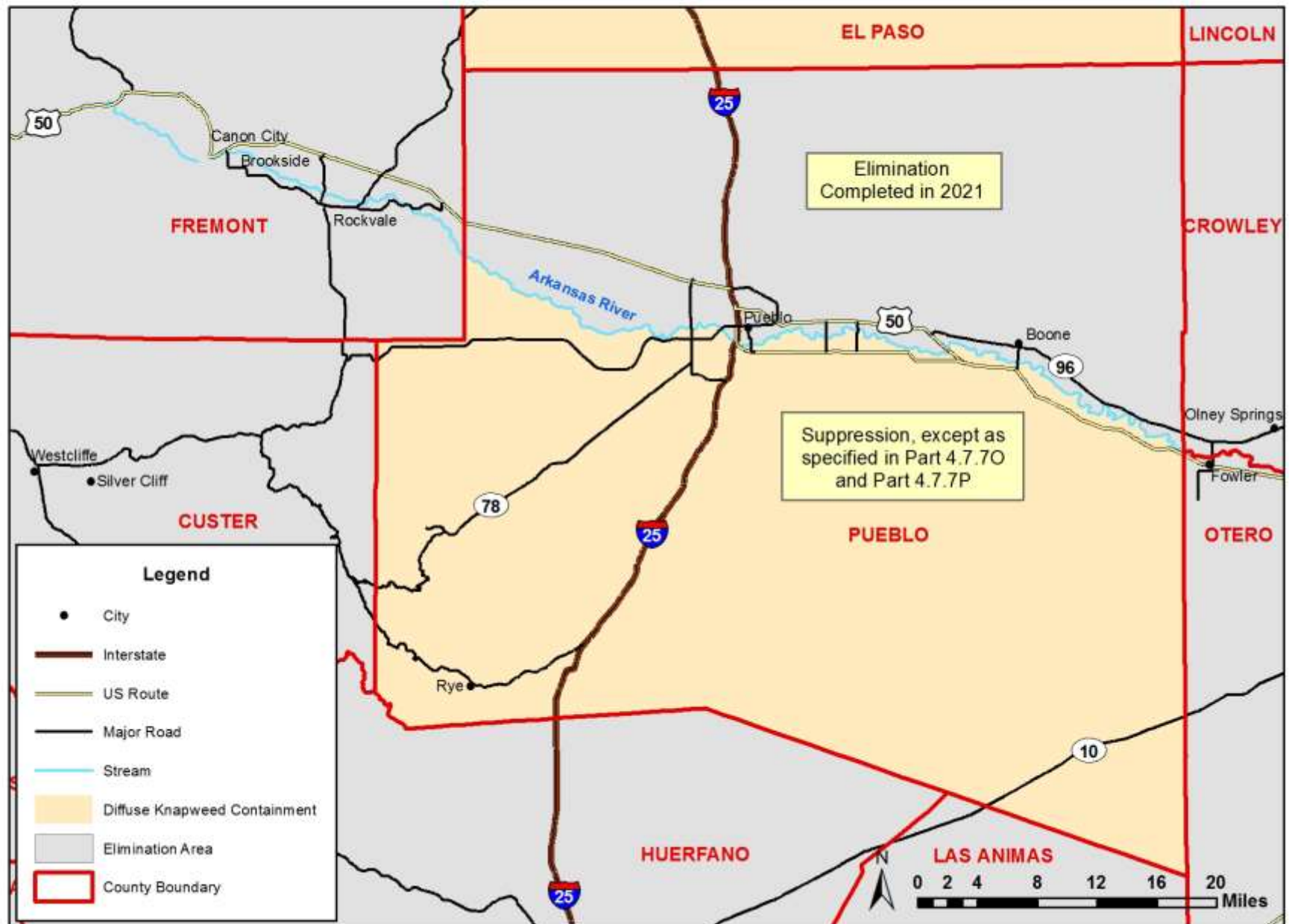
Figure 6.08





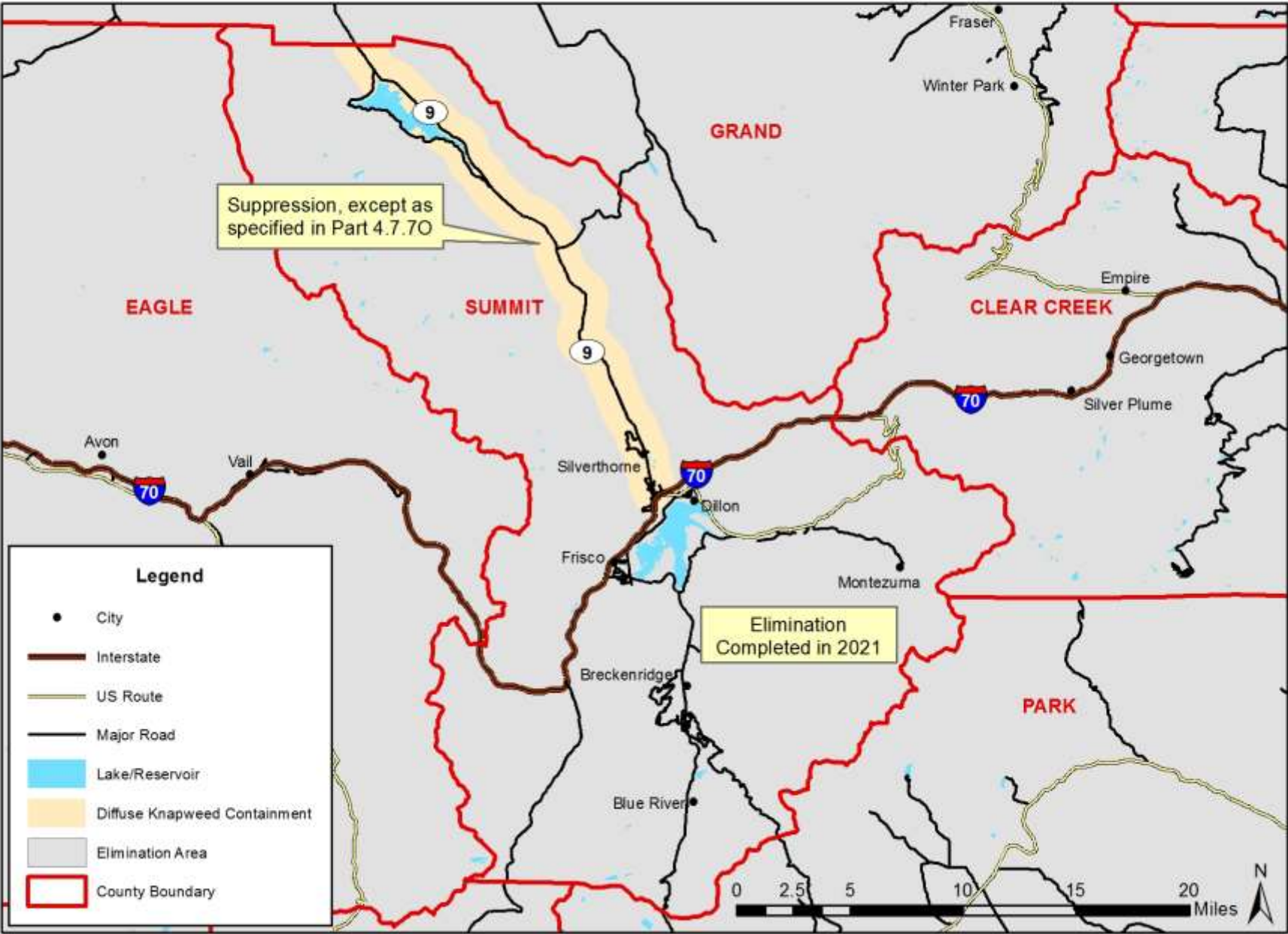
**Diffuse Knapweed** (*Centaurea diffusa*)  
Pueblo County

Figure 6.09



**Diffuse Knapweed** (*Centaurea diffusa*)  
Summit County

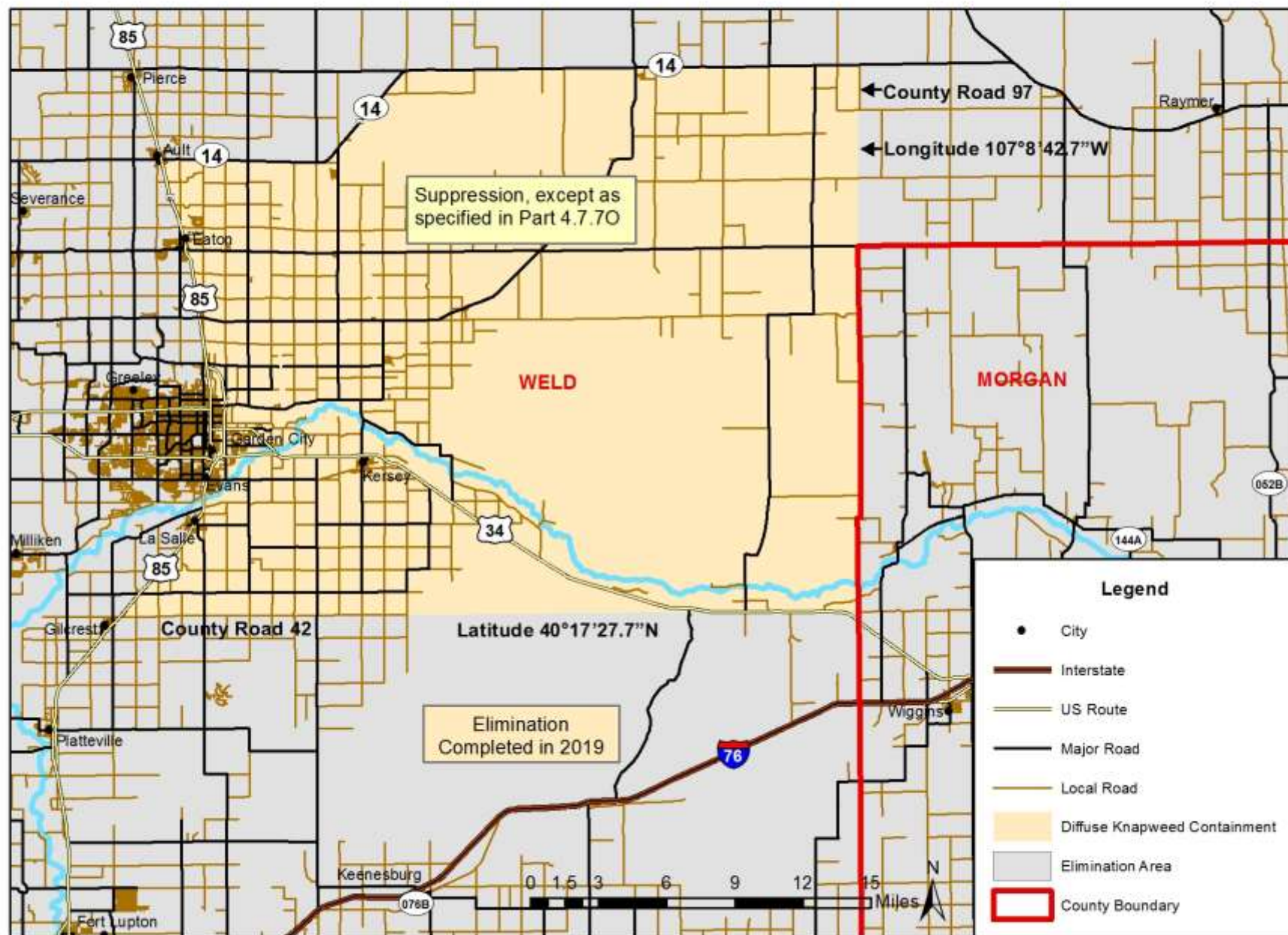
Figure 6.10





**Diffuse Knapweed** (*Centaurea diffusa*)  
Weld County

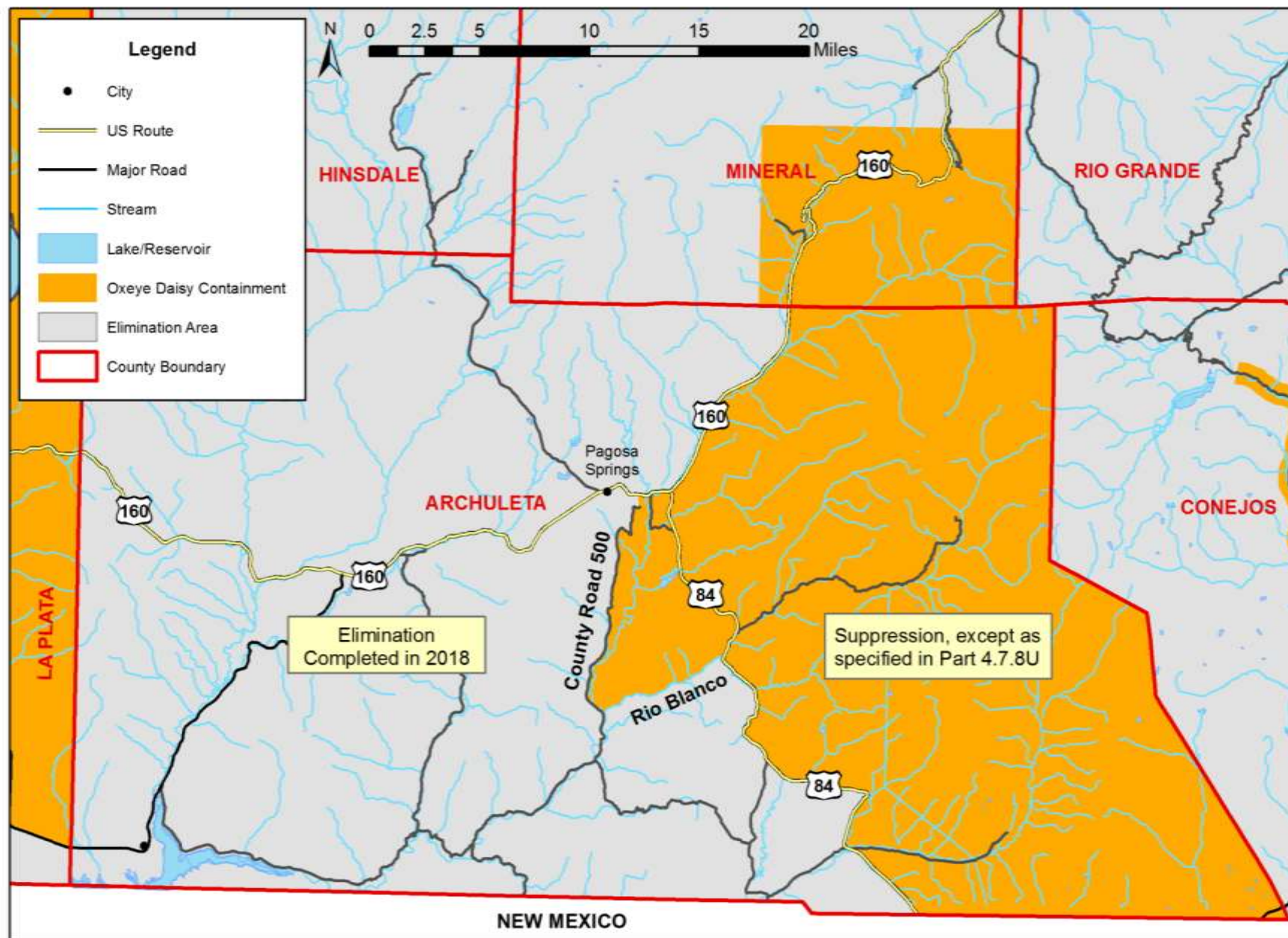
Figure 6.11



# Oxeye daisy (*Leucanthemum vulgare*)

Figure 7.01

## Archuleta County

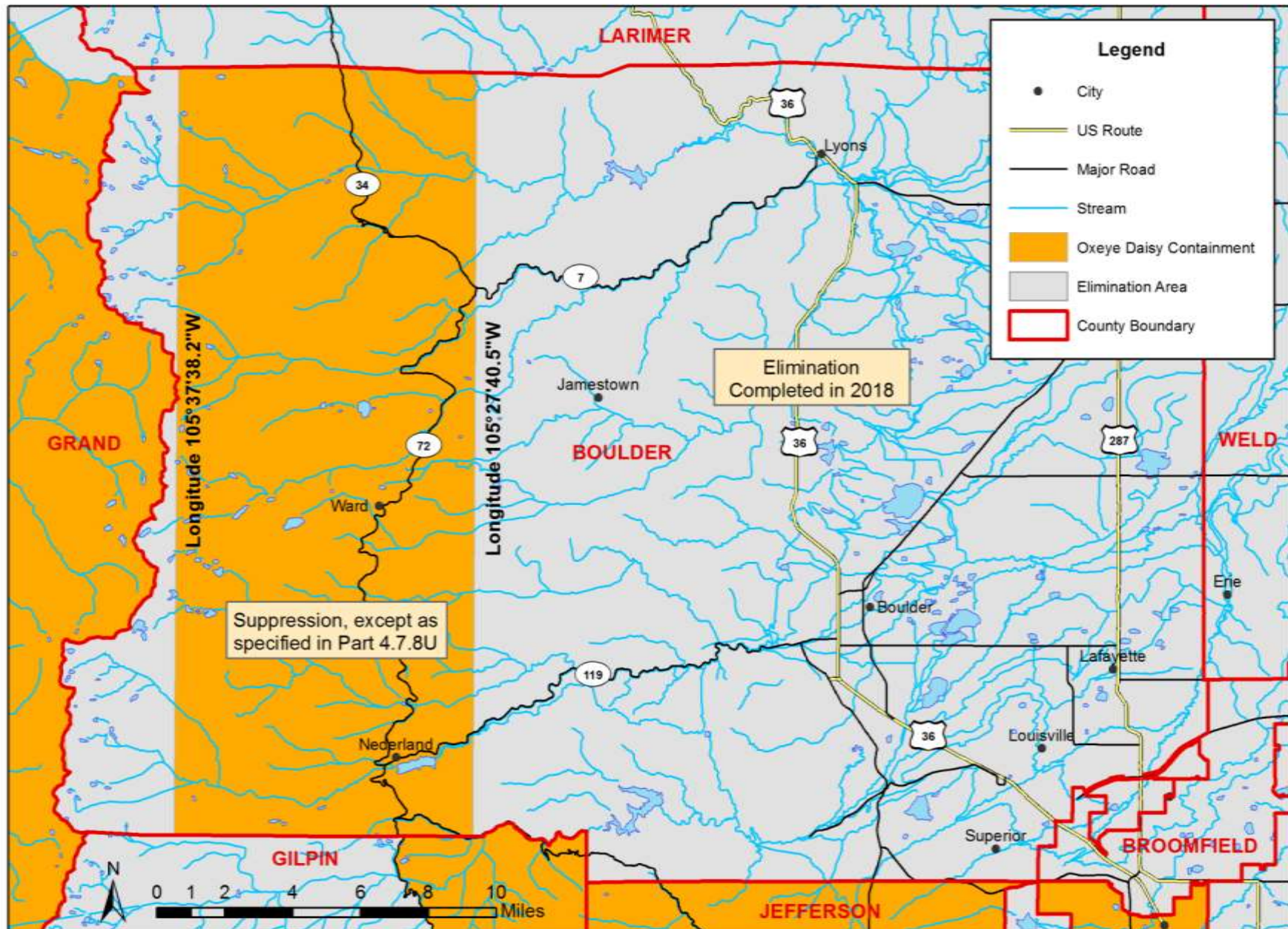




# Oxeye daisy (*Leucanthemum vulgare*)

Boulder County

Figure 7.02

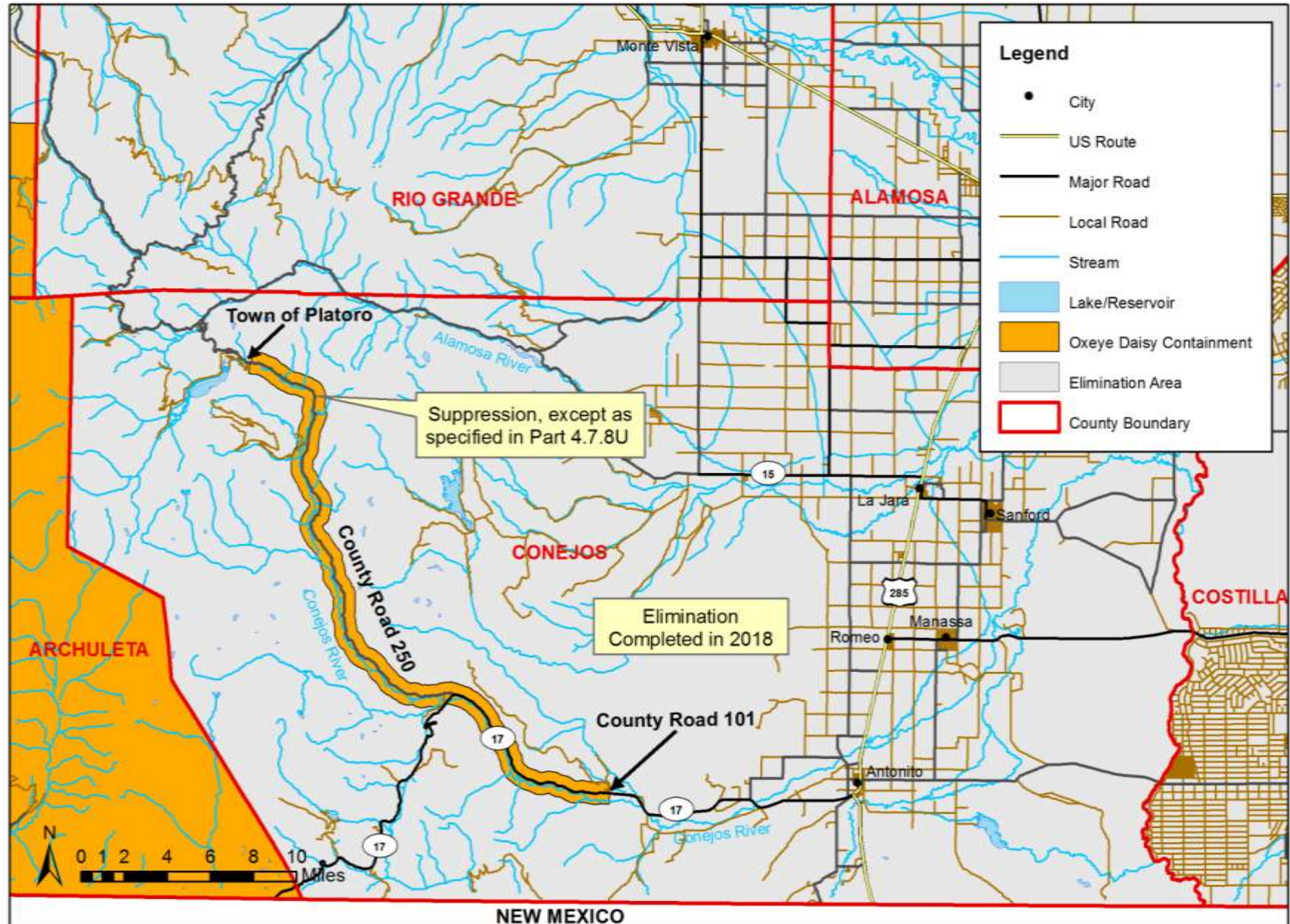




# Oxeye daisy (*Leucanthemum vulgare*)

Figure 7.03

Conejos County

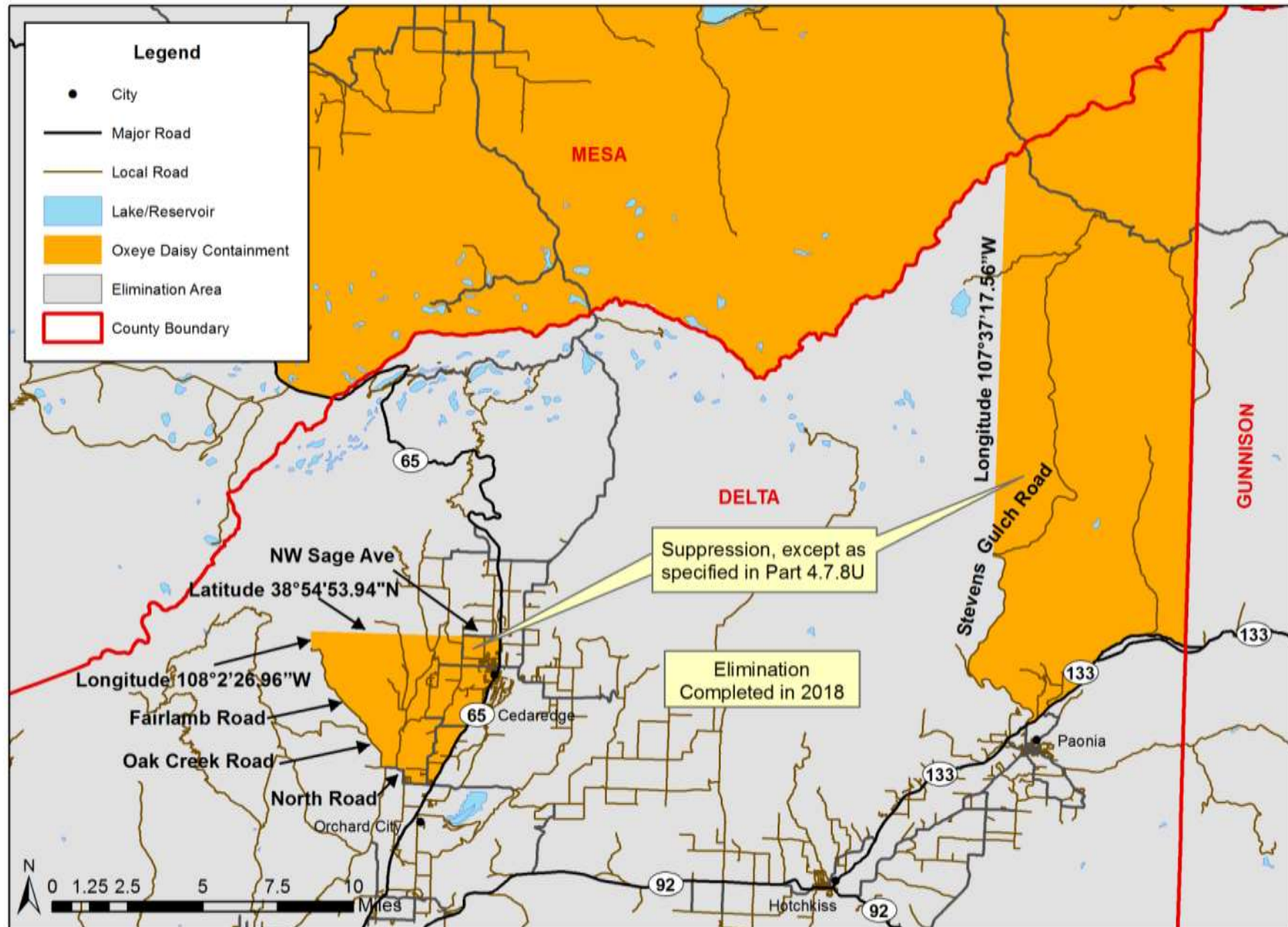




# Oxeye daisy (*Leucanthemum vulgare*)

Figure 7.04

## Delta County

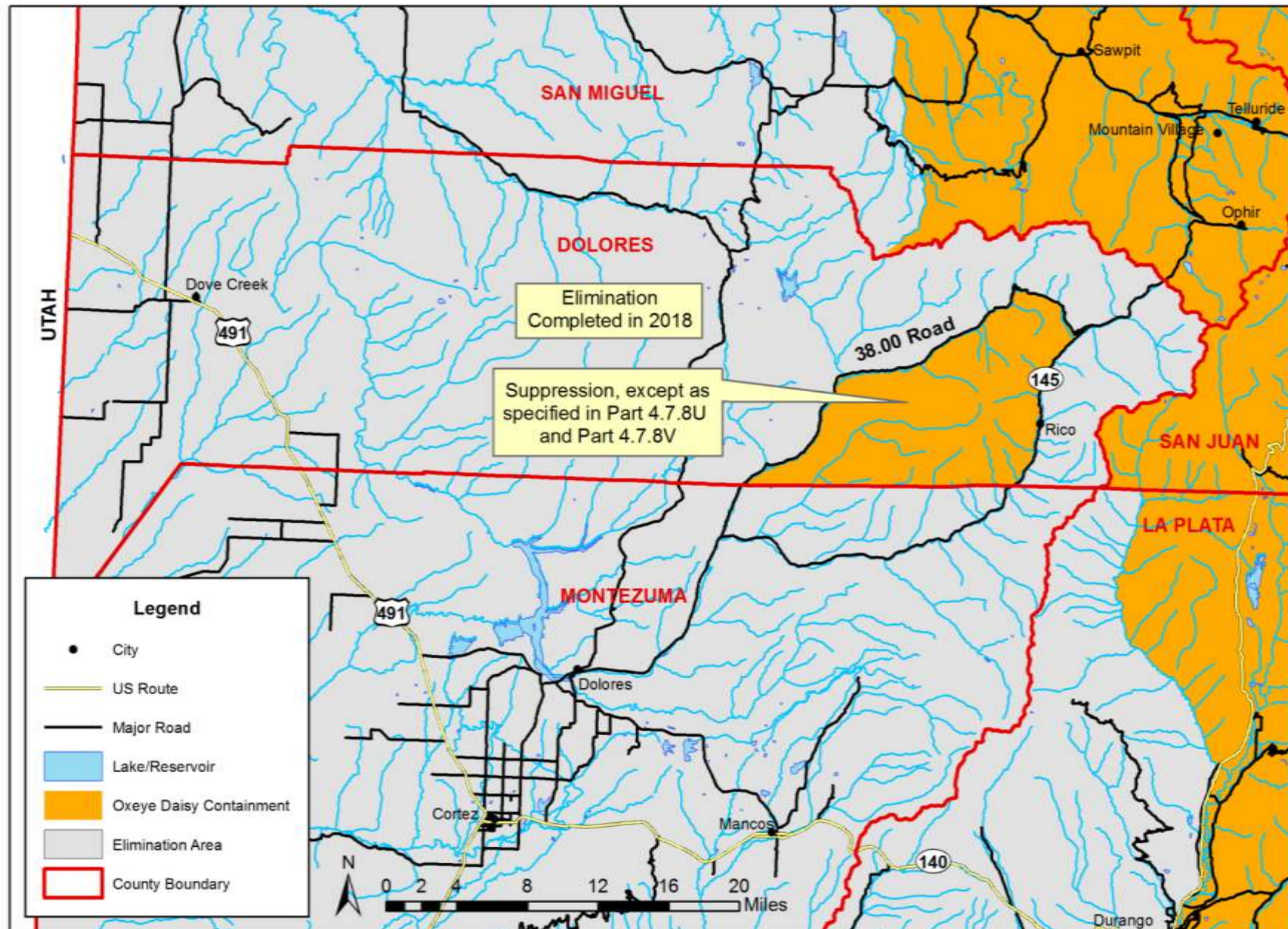




# Oxeye daisy (*Leucanthemum vulgare*)

Dolores County

Figure 7.05

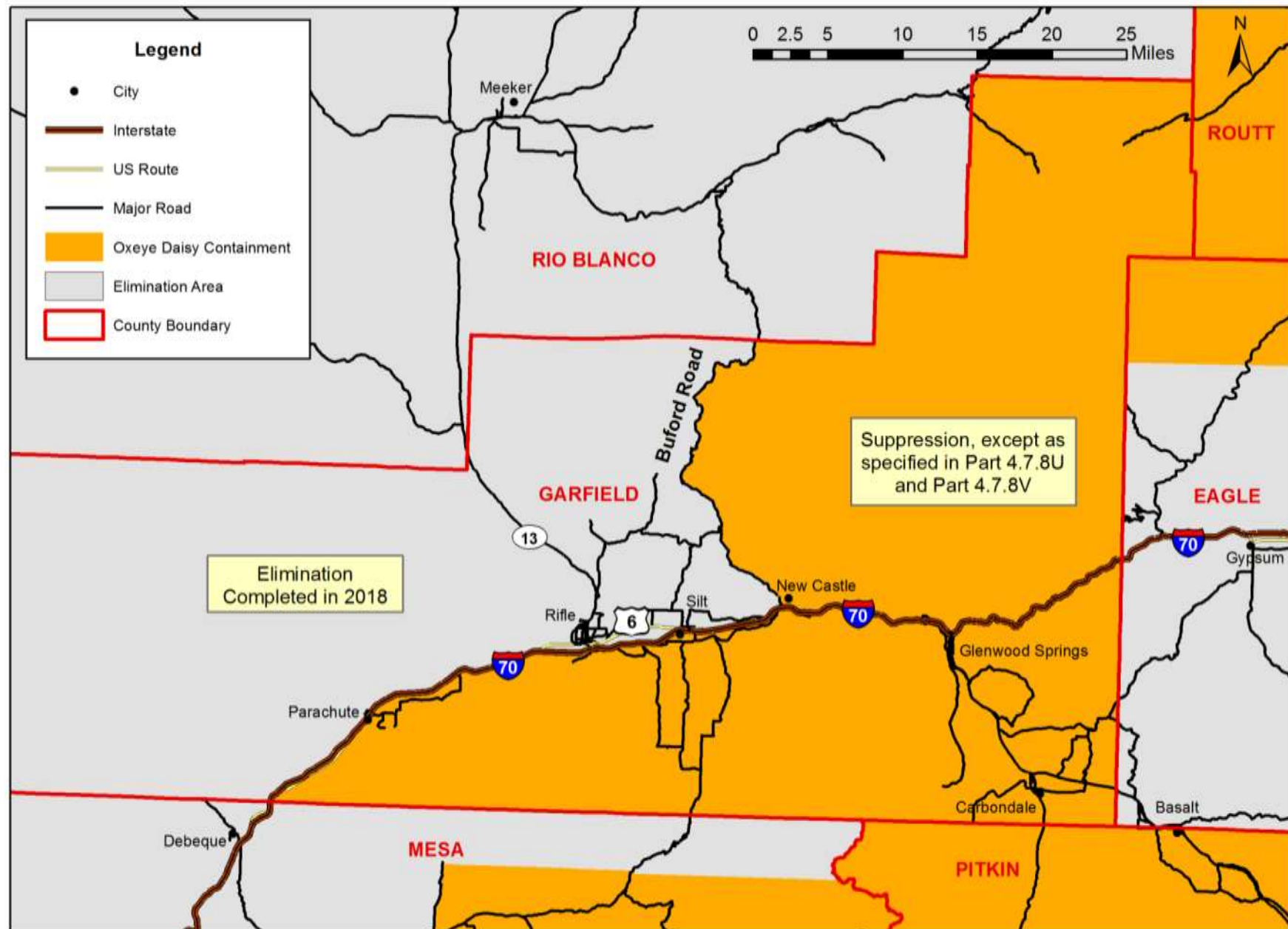




# Oxeye daisy (*Leucanthemum vulgare*)

## Garfield County

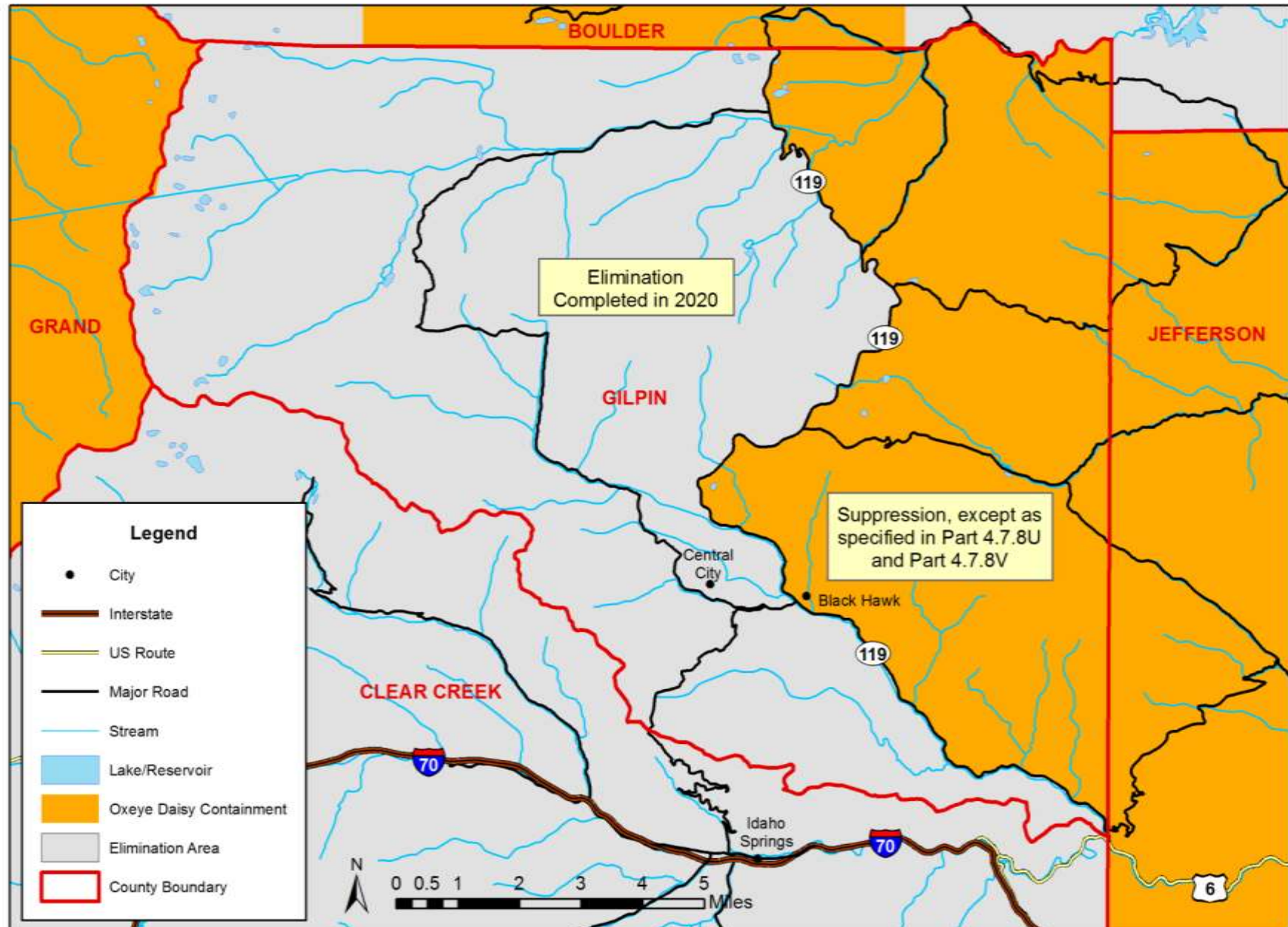
Figure 7.07



# Oxeye daisy (*Leucanthemum vulgare*)

Gilpin County

Figure 7.08

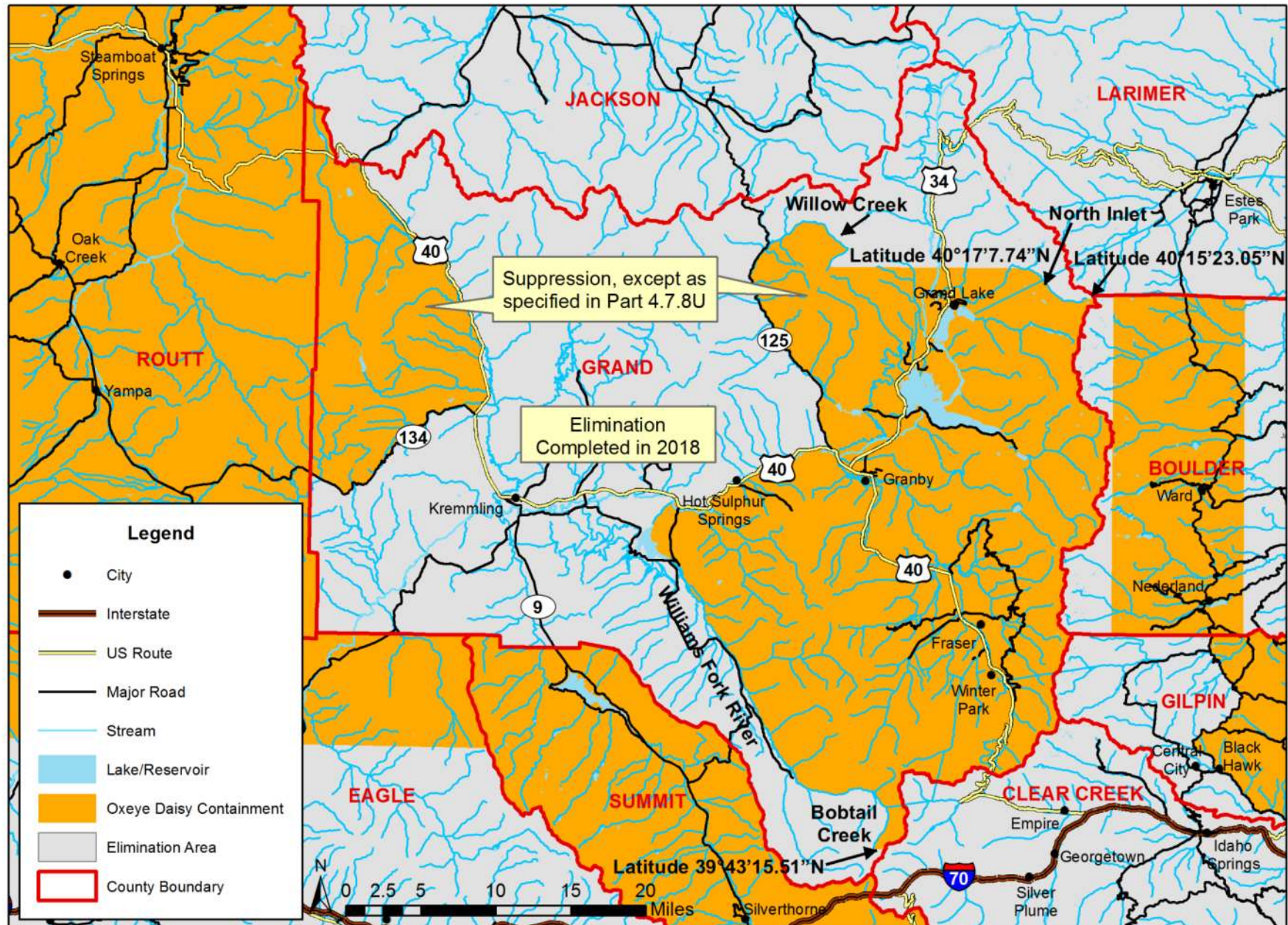




# Oxeye daisy (*Leucanthemum vulgare*)

Figure 7.09

## Grand County

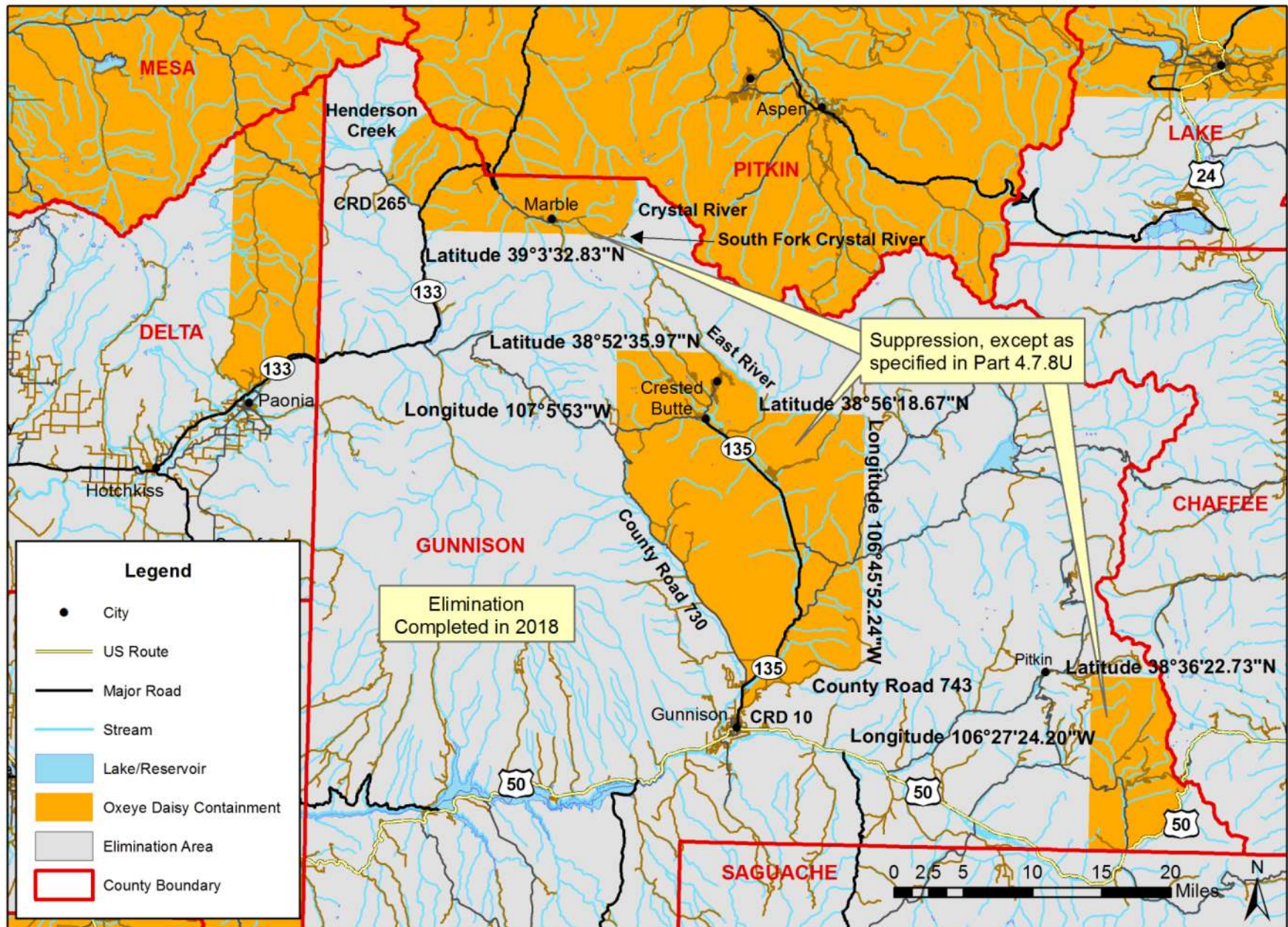




# Oxeye daisy (*Leucanthemum vulgare*)

Figure 7.10

## Gunnison County

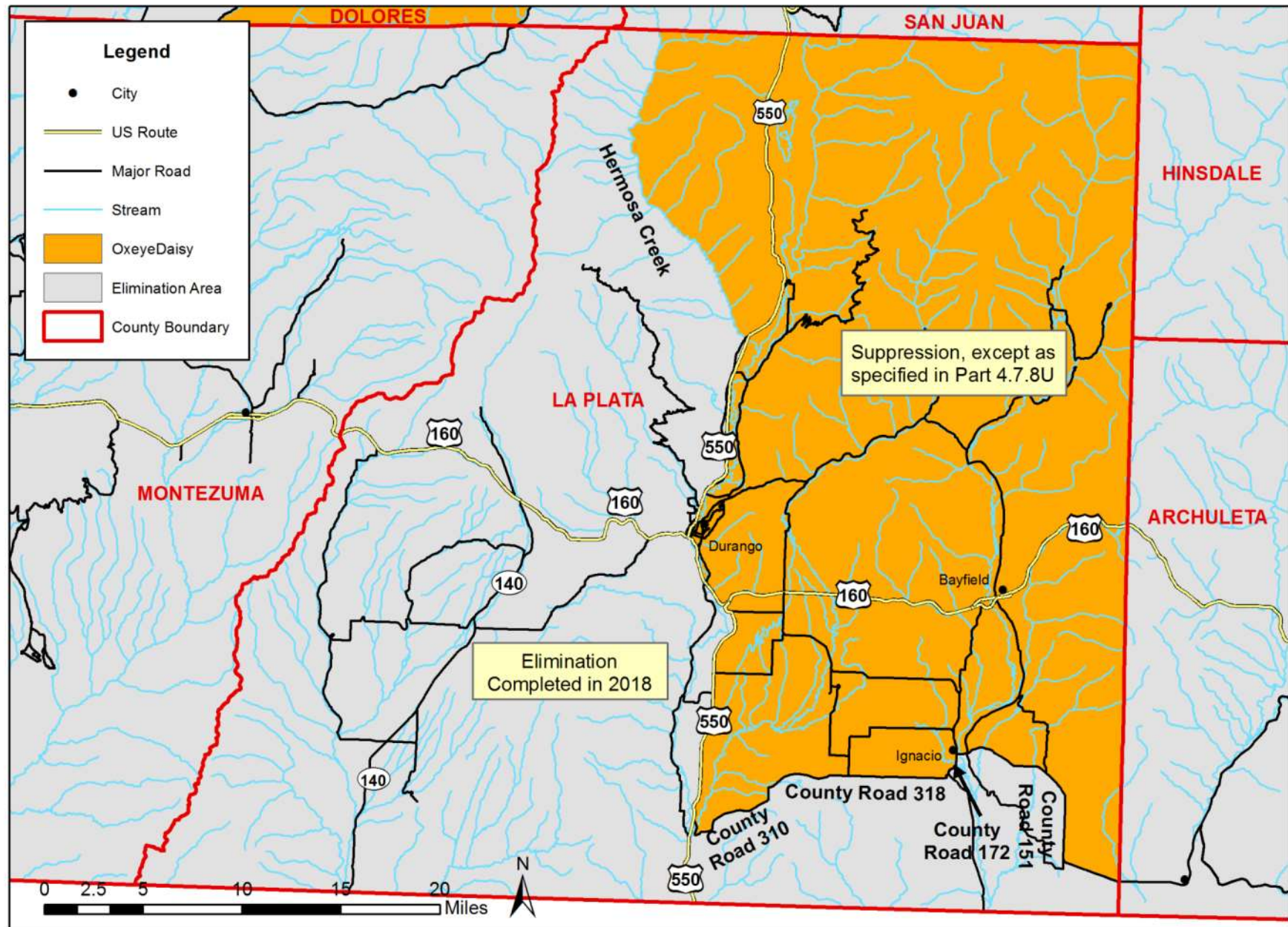




# Oxeye daisy (*Leucanthemum vulgare*)

Figure 7.11

## La Plata County

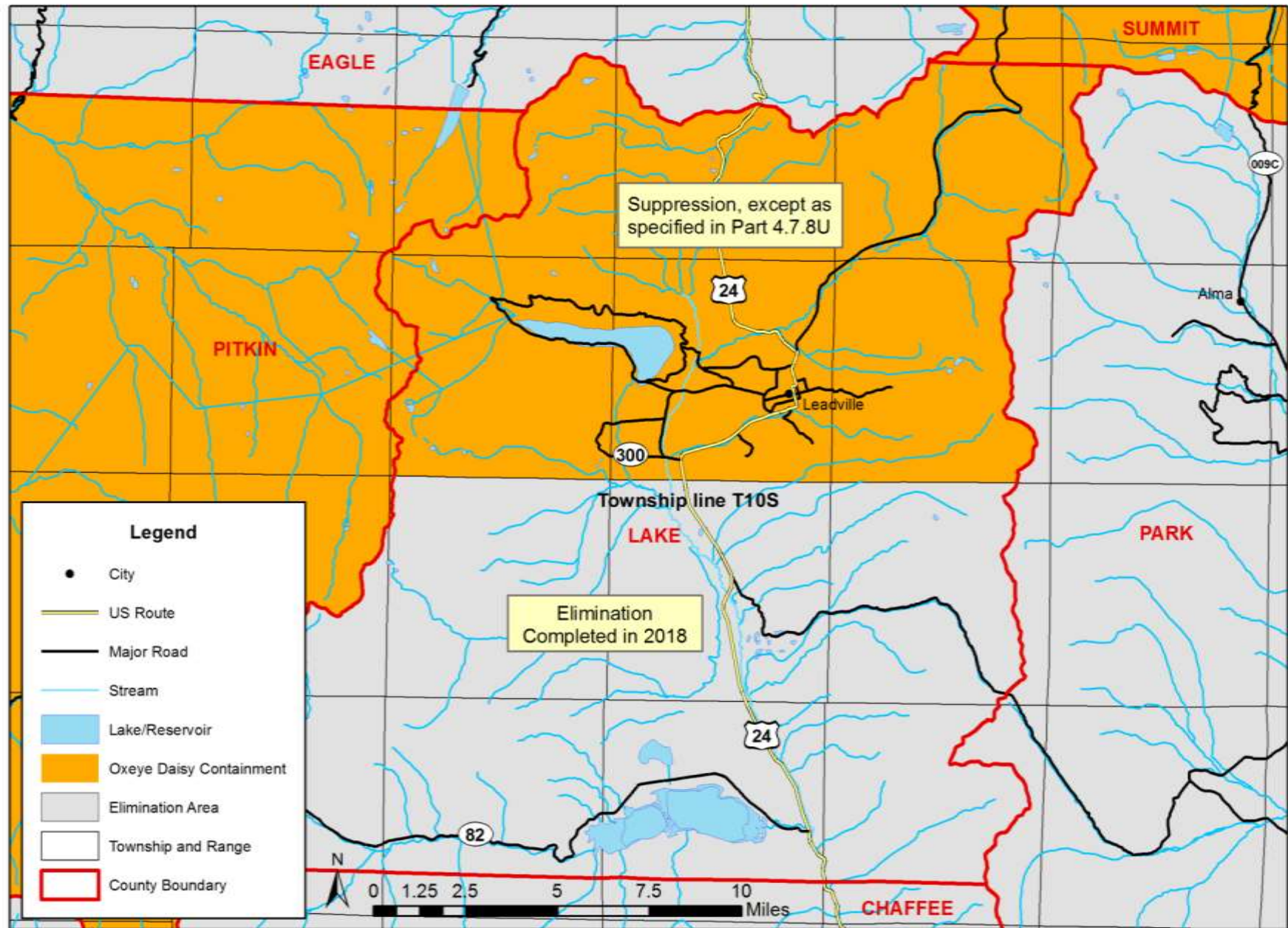




# Oxeye daisy (*Leucanthemum vulgare*)

Figure 7.12

## Lake County

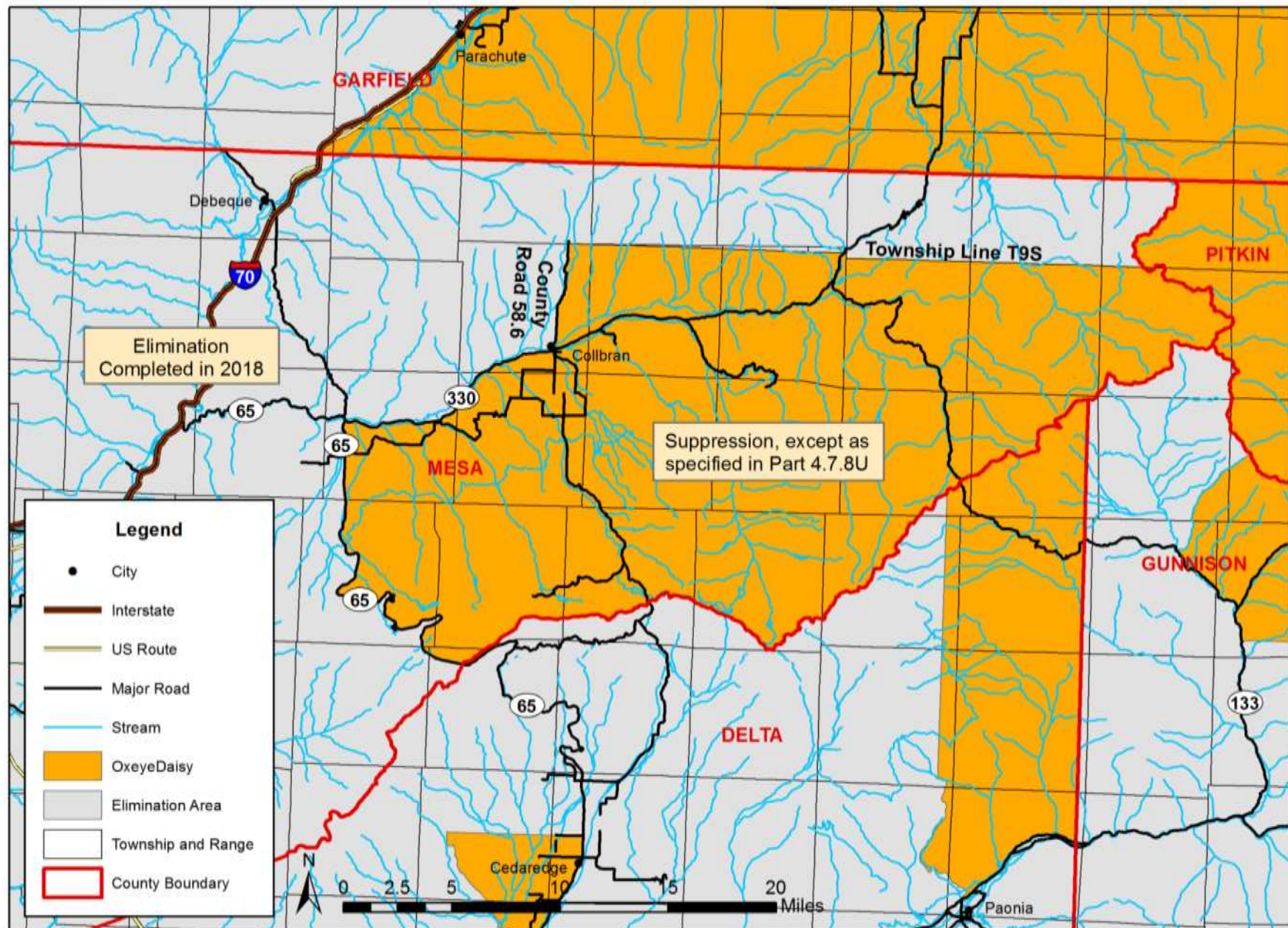




# Oxeye Daisy (*Leucanthemum vulgare*)

Figure 7.13

## Mesa County

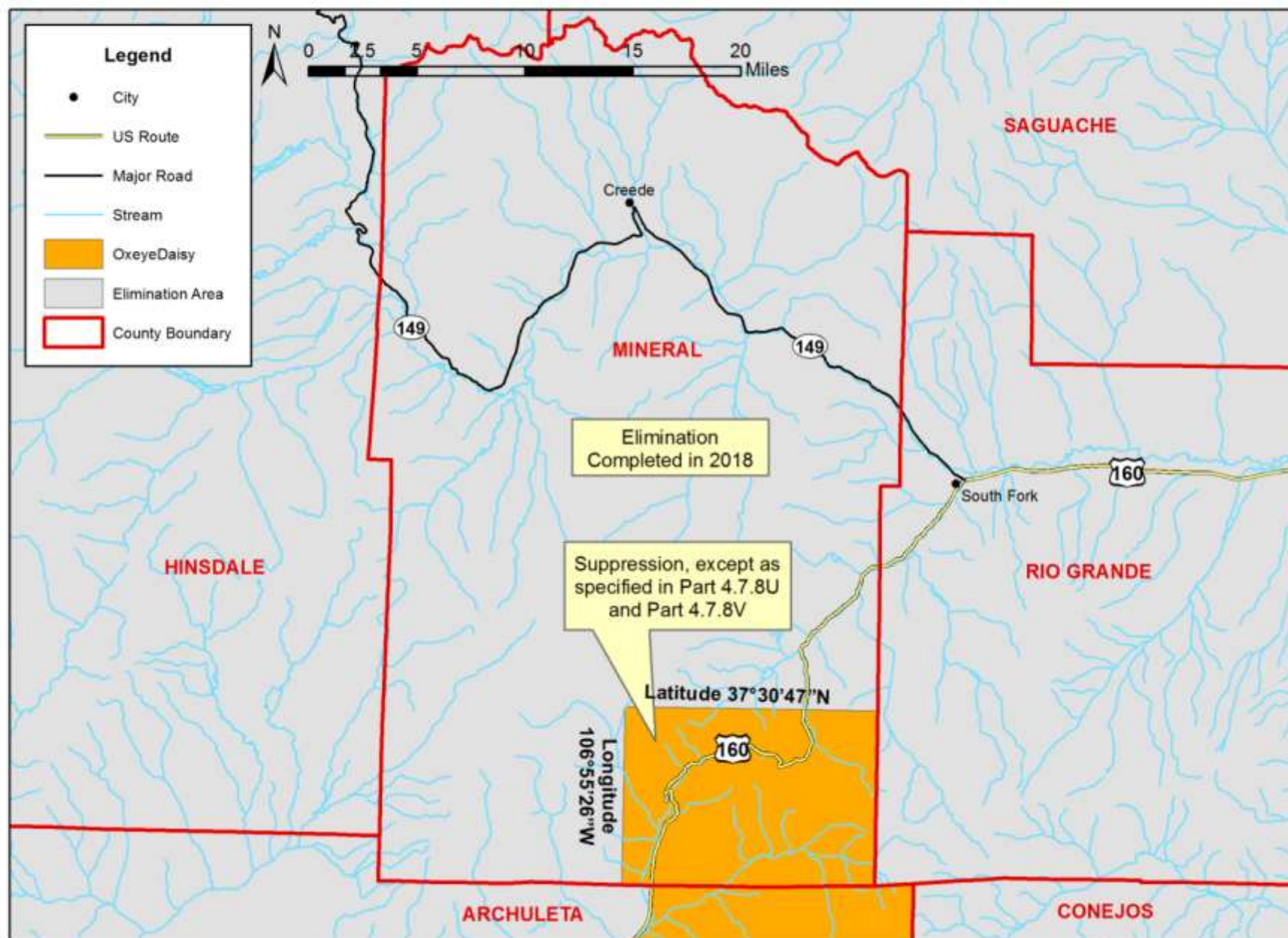




# Oxeye daisy (*Leucanthemum vulgare*)

Figure 7.14

## Mineral County

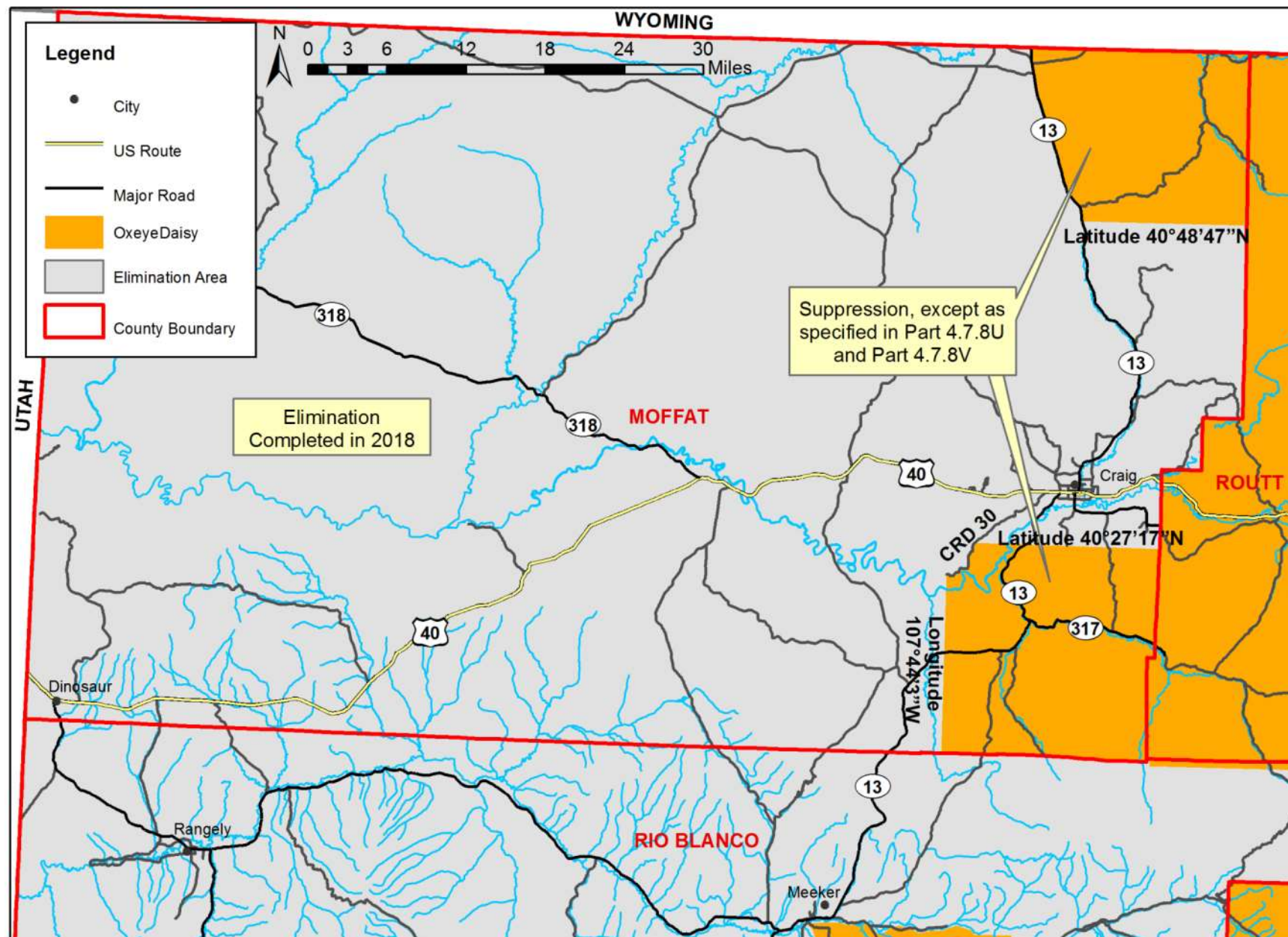




# Oxeye daisy (*Leucanthemum vulgare*)

Figure 7.15

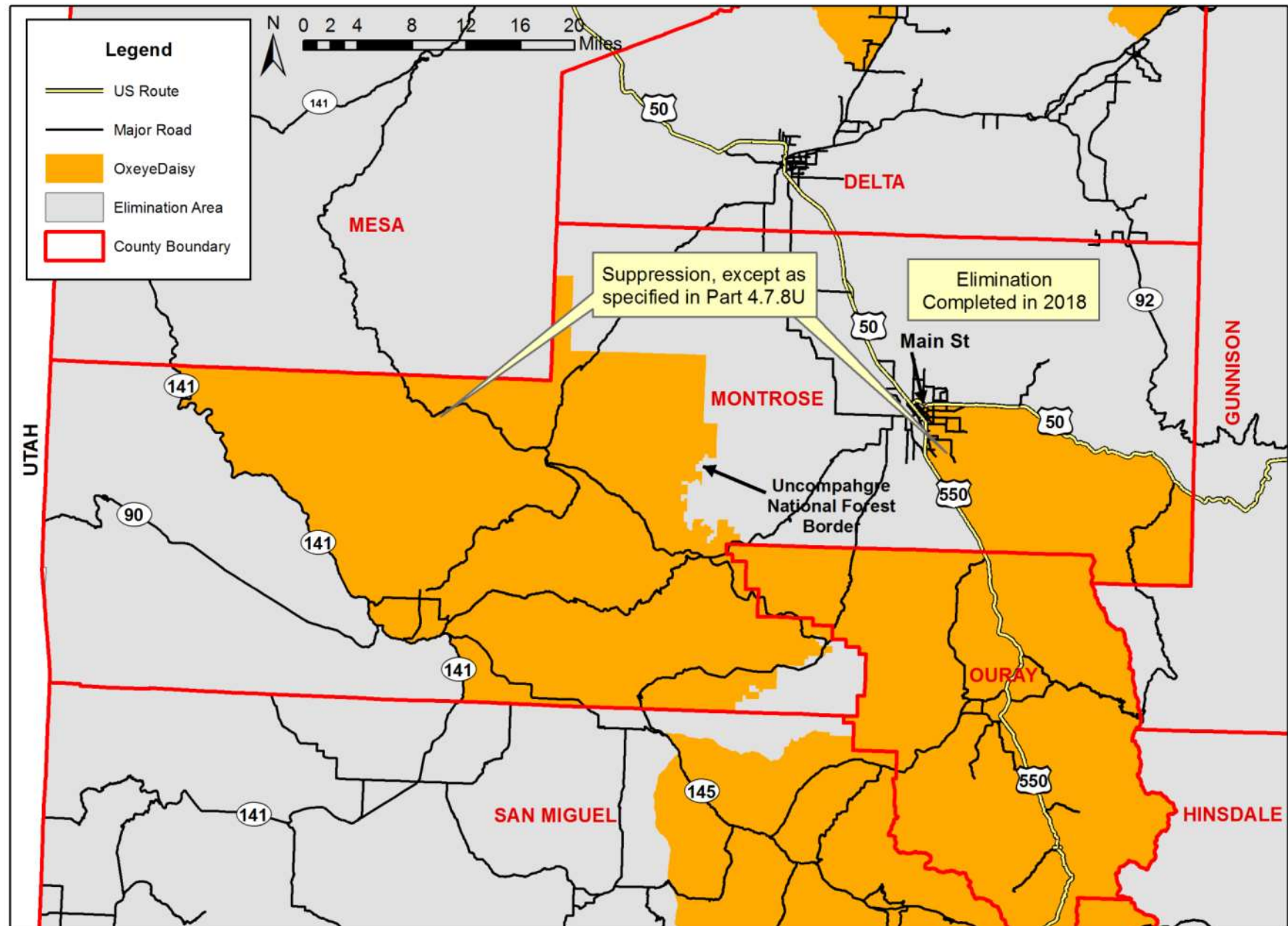
Moffat County



# Oxeye daisy (*Leucanthemum vulgare*)

Figure 7.16

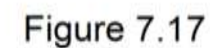
## Montrose County





## Figure 7.17

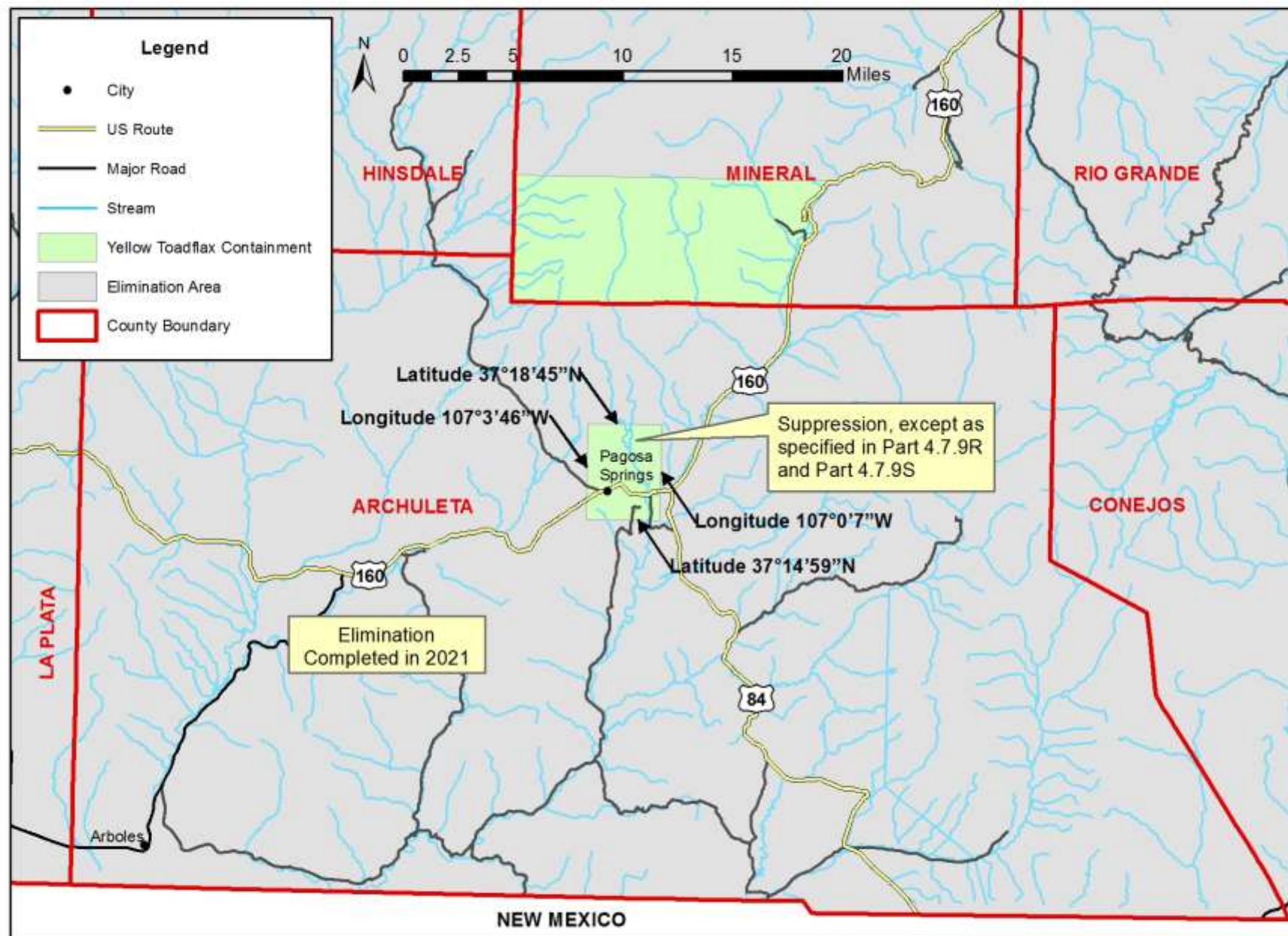
Figure 7.17





**Yellow toadflax** (*Linaria vulgaris*)  
Archuleta County

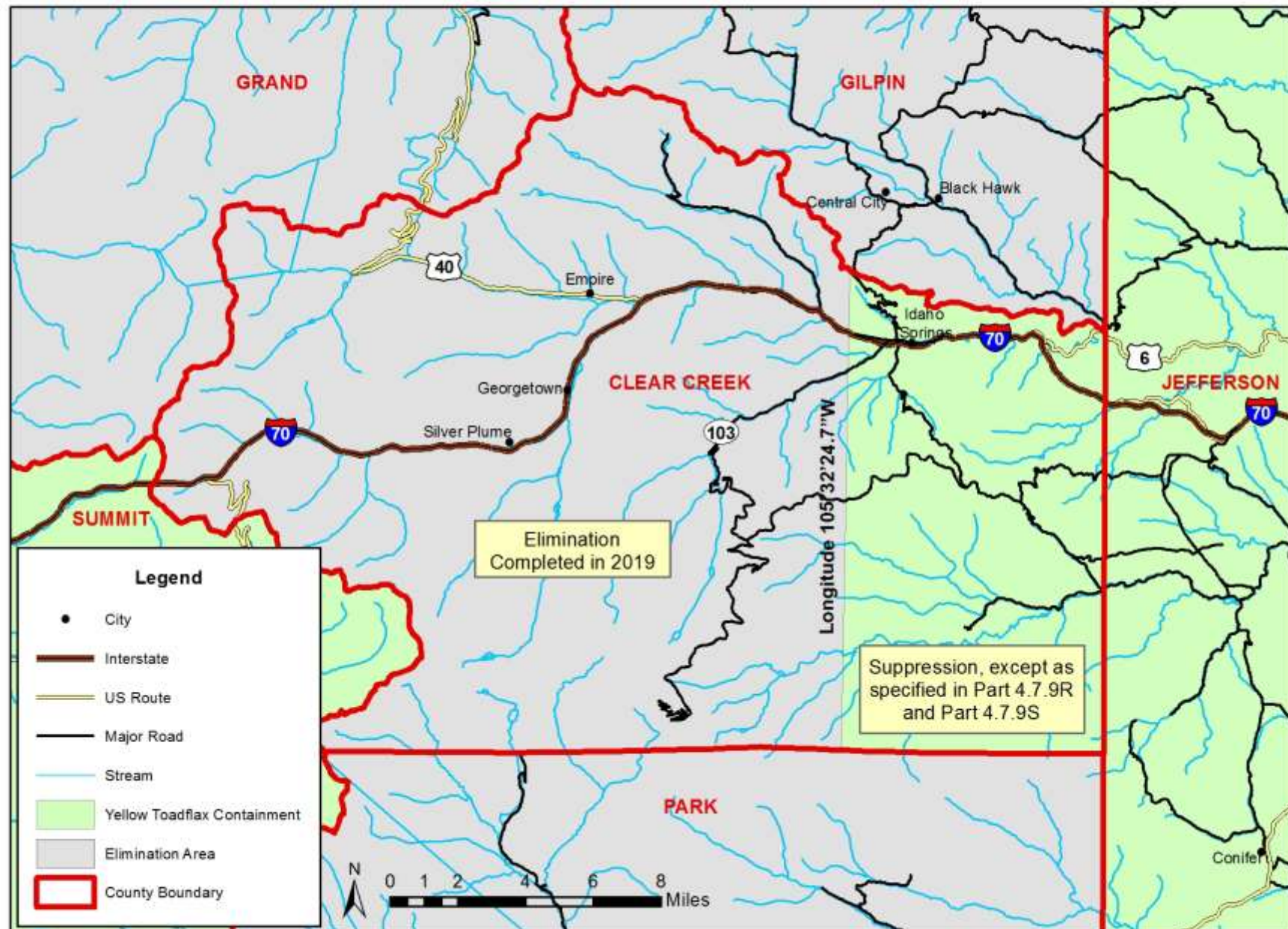
Figure 8.01





**Yellow toadflax** (*Linaria vulgaris*)  
Clear Creek County

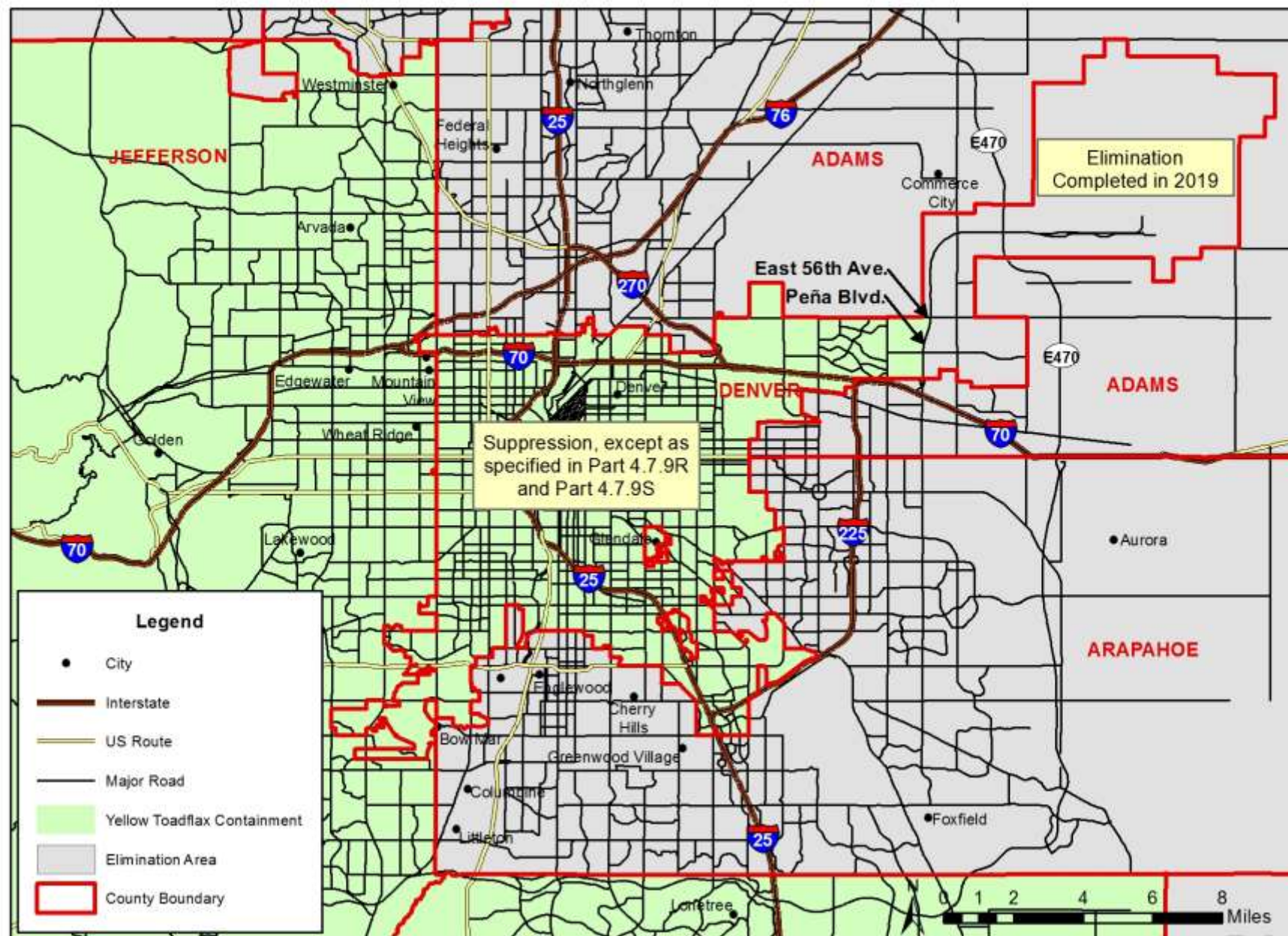
Figure 8.02





**Yellow toadflax** (*Linaria vulgaris*)  
Denver County

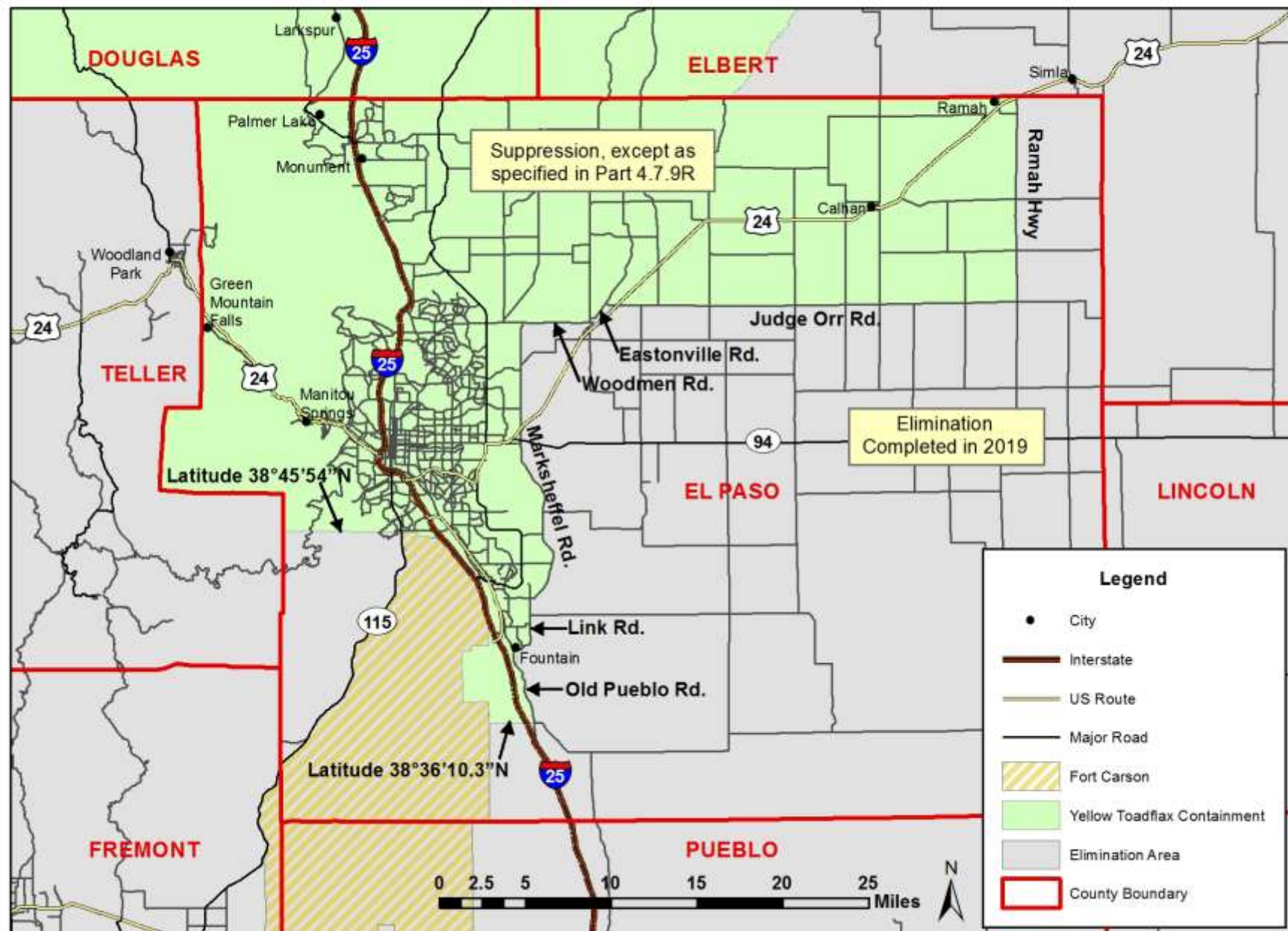
Figure 8.03





**Yellow toadflax** (*Linaria vulgaris*)  
El Paso County

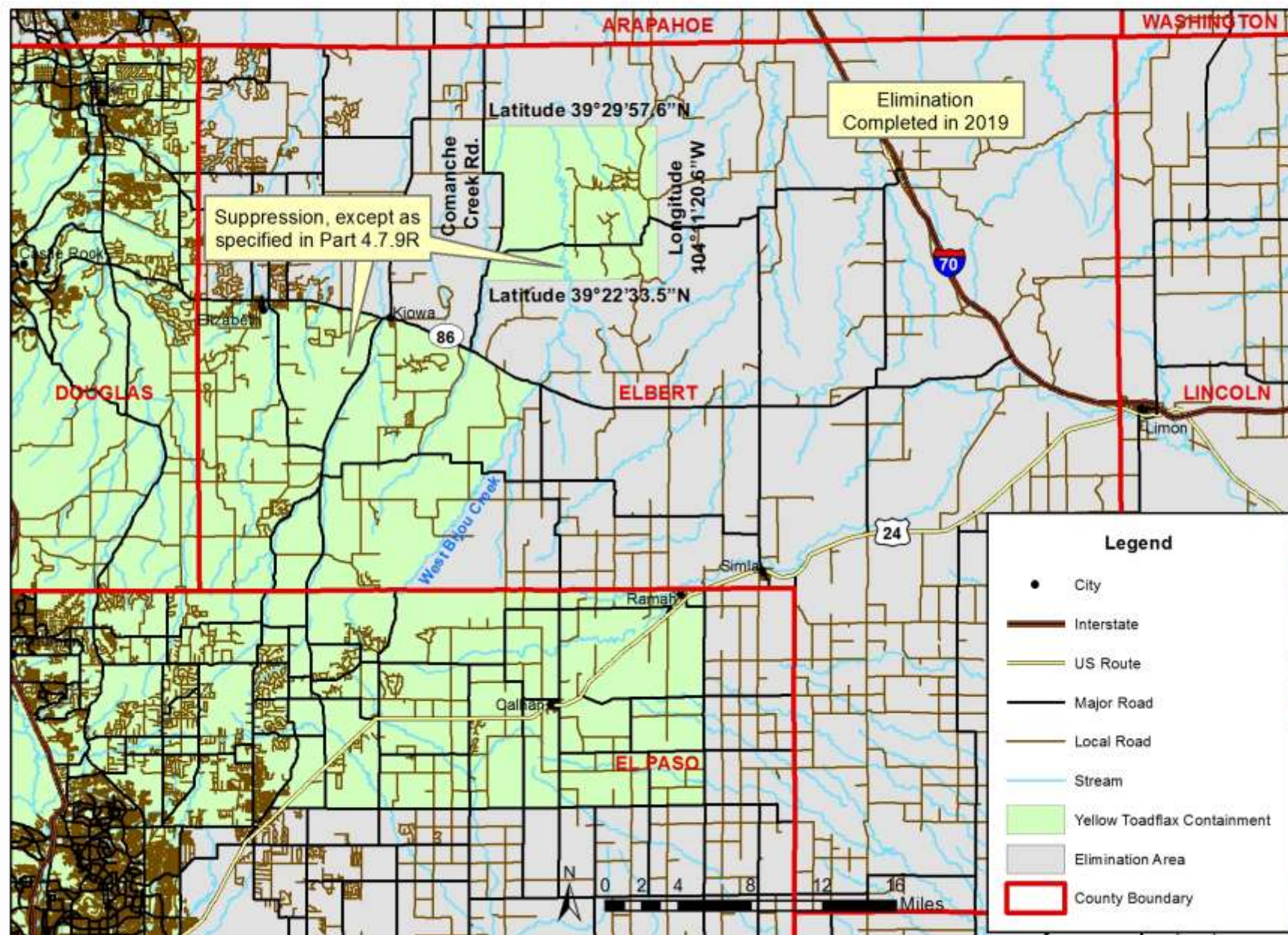
Figure 8.04





**Yellow toadflax** (*Linaria vulgaris*)  
Elbert County

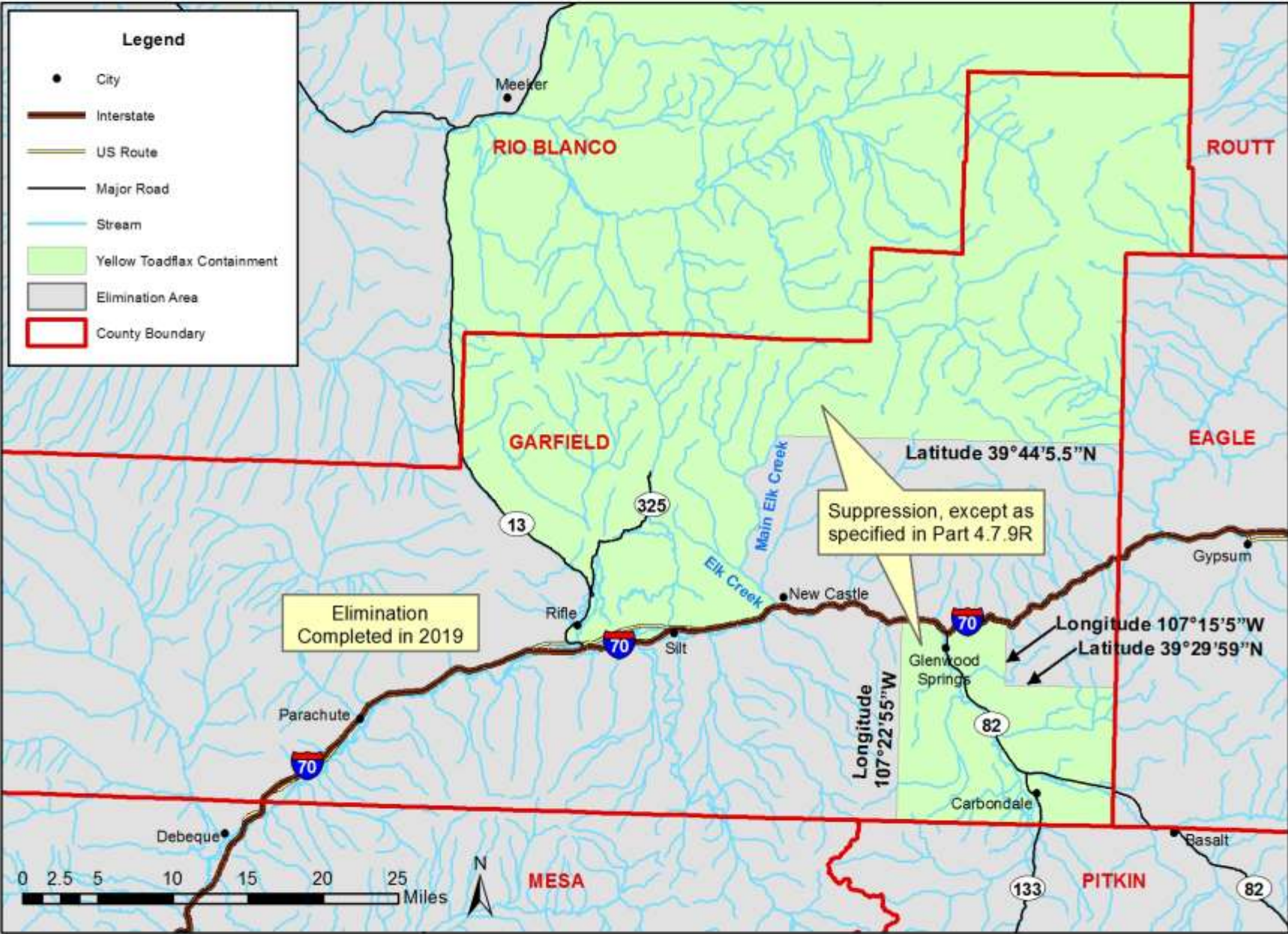
Figure 8.05





**Yellow toadflax** (*Linaria vulgaris*)  
Garfield County

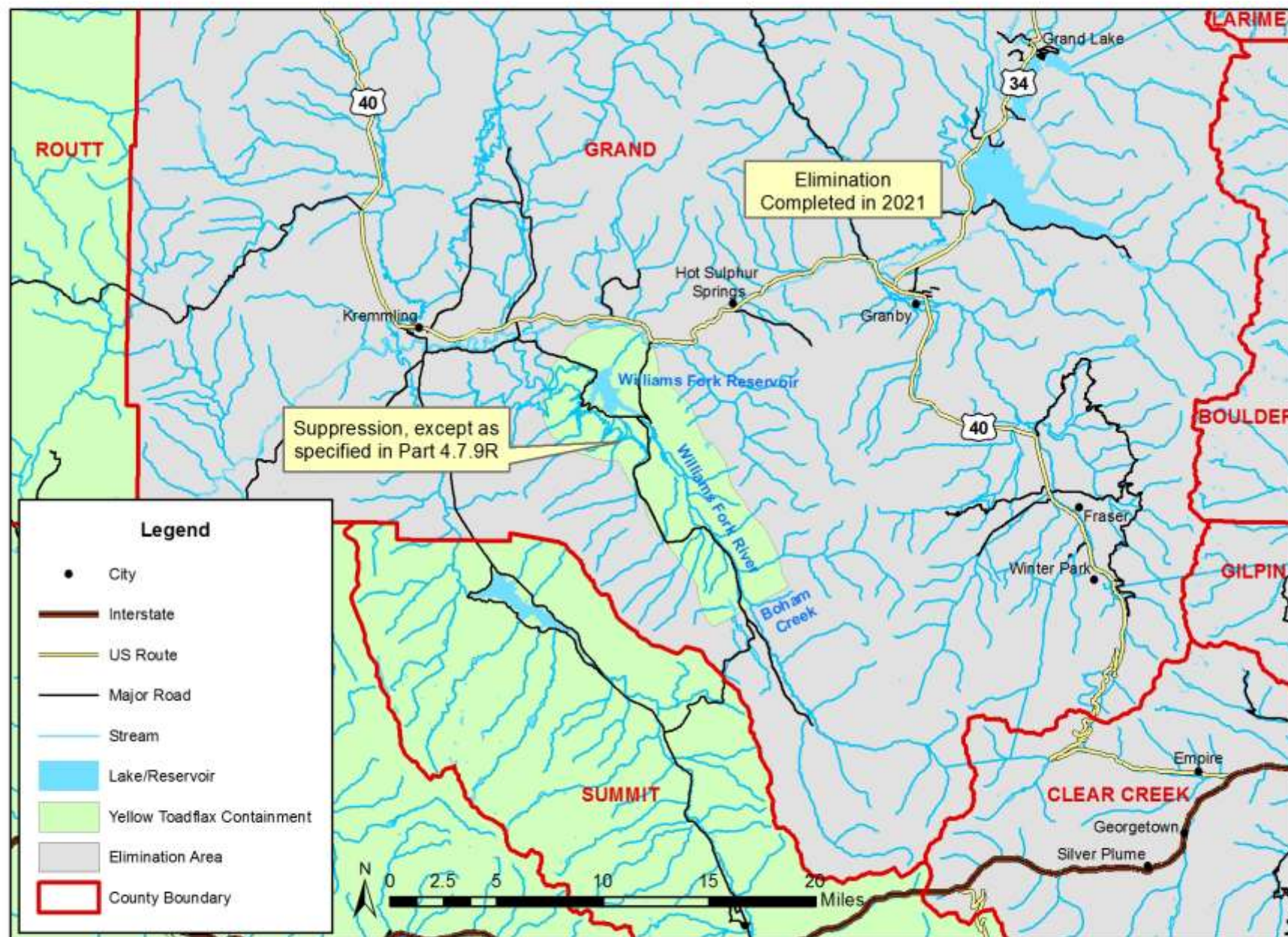
Figure 8.06





**Yellow toadflax** (*Linaria vulgaris*)  
Grand County

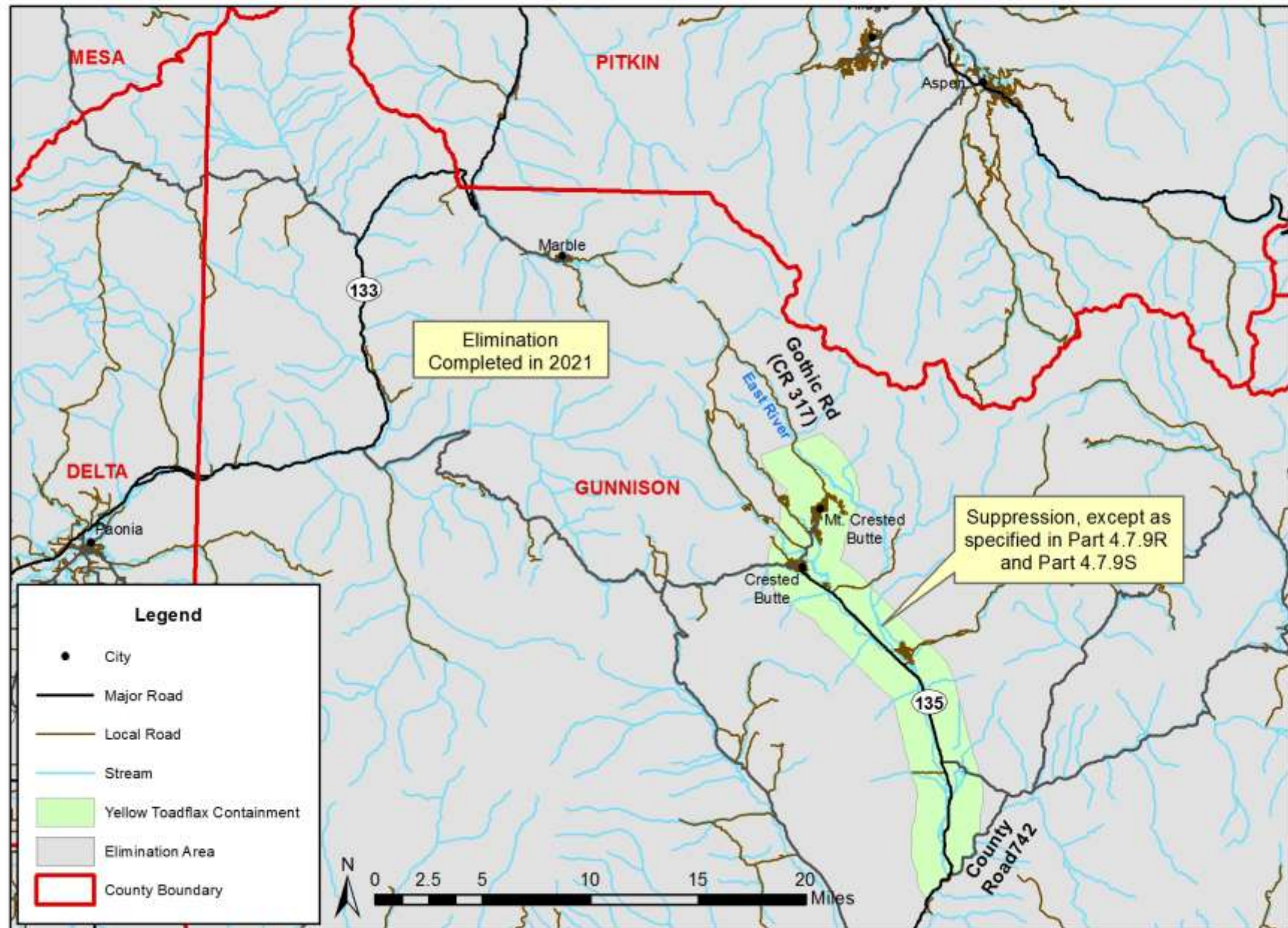
Figure 8.07





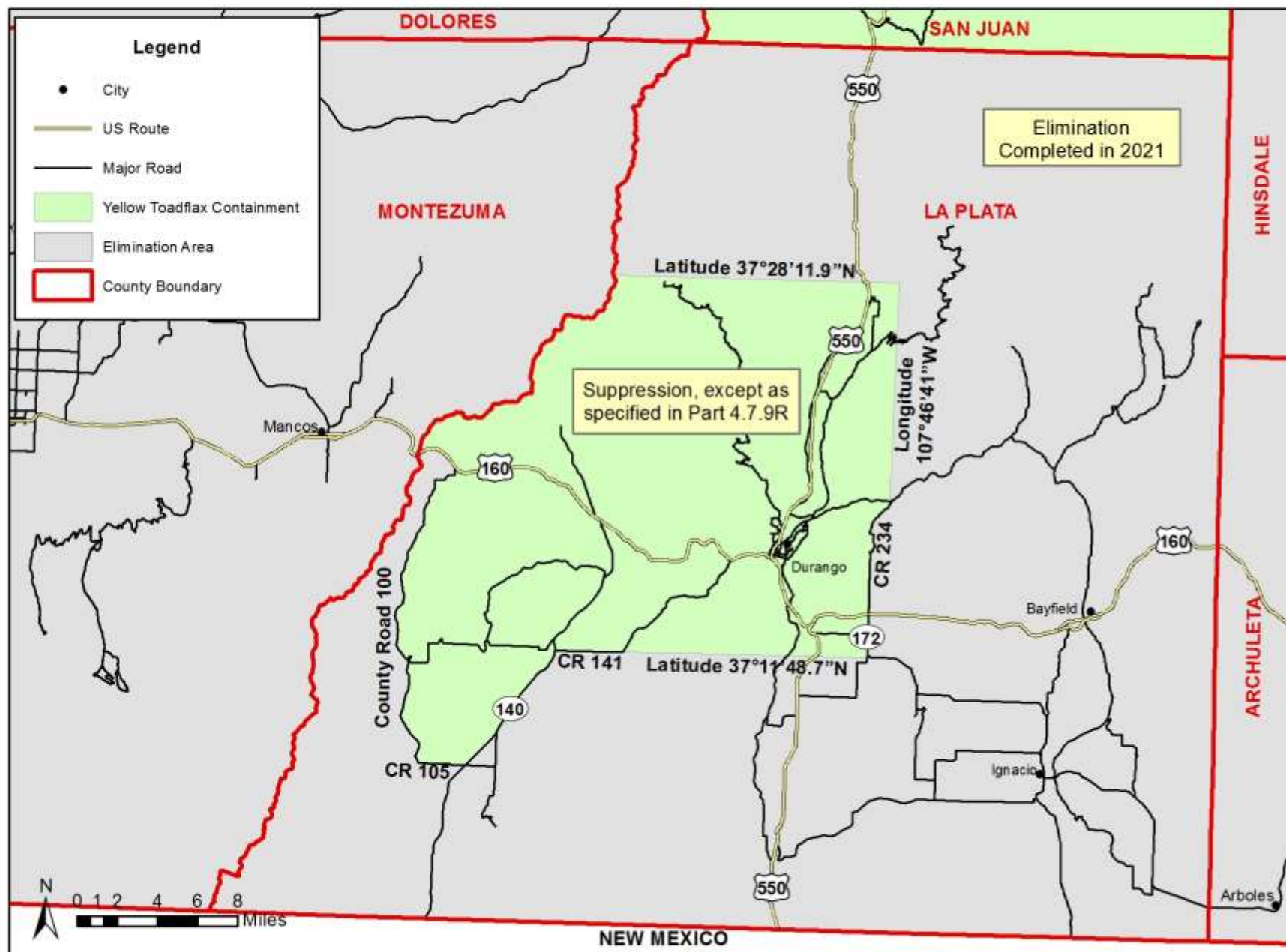
**Yellow toadflax** (*Linaria vulgaris*)  
Gunnison County

Figure 8.08



**Yellow toadflax** (*Linaria vulgaris*)  
La Plata County

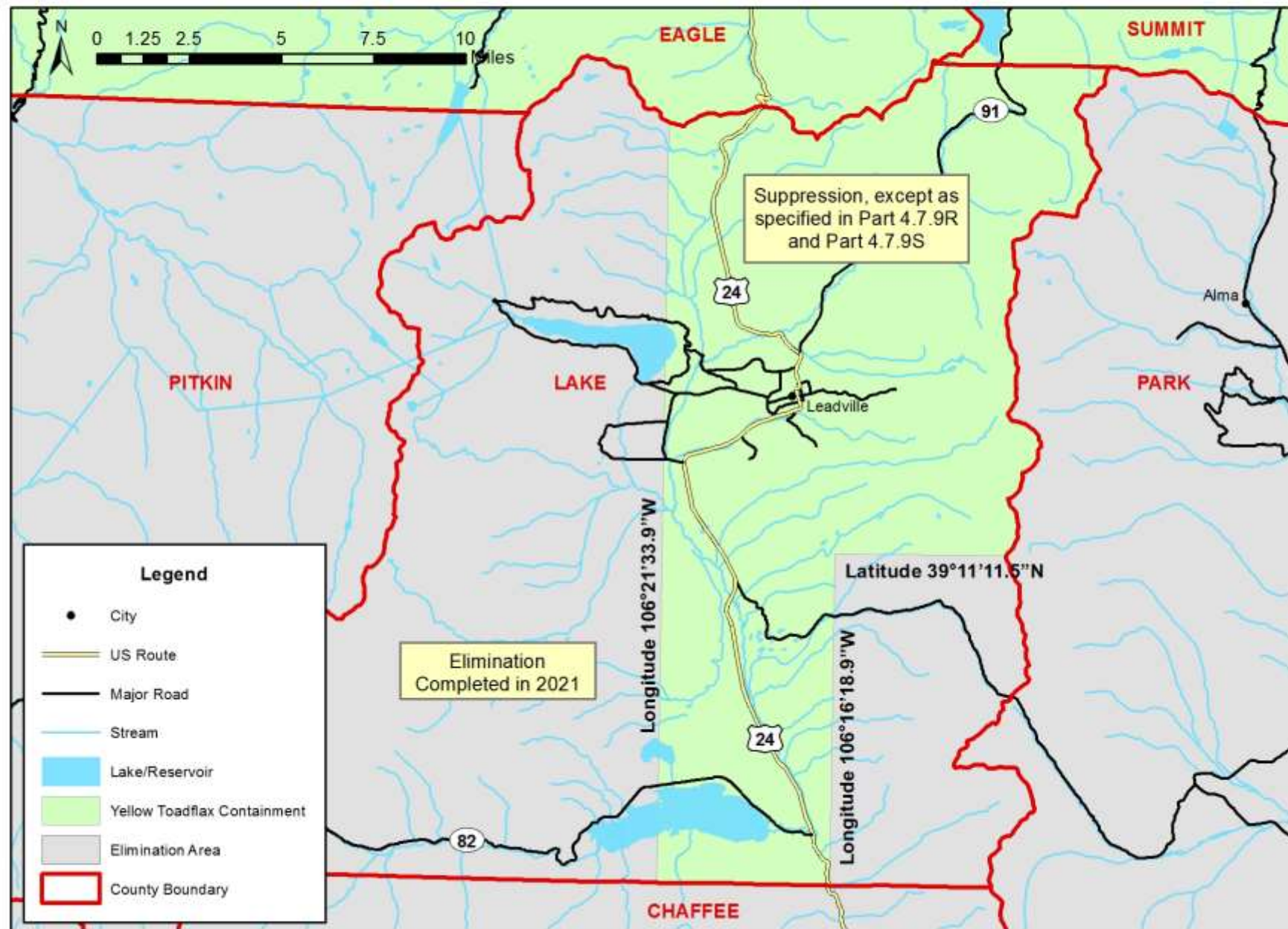
Figure 8.09





**Yellow toadflax** (*Linaria vulgaris*)  
Lake County

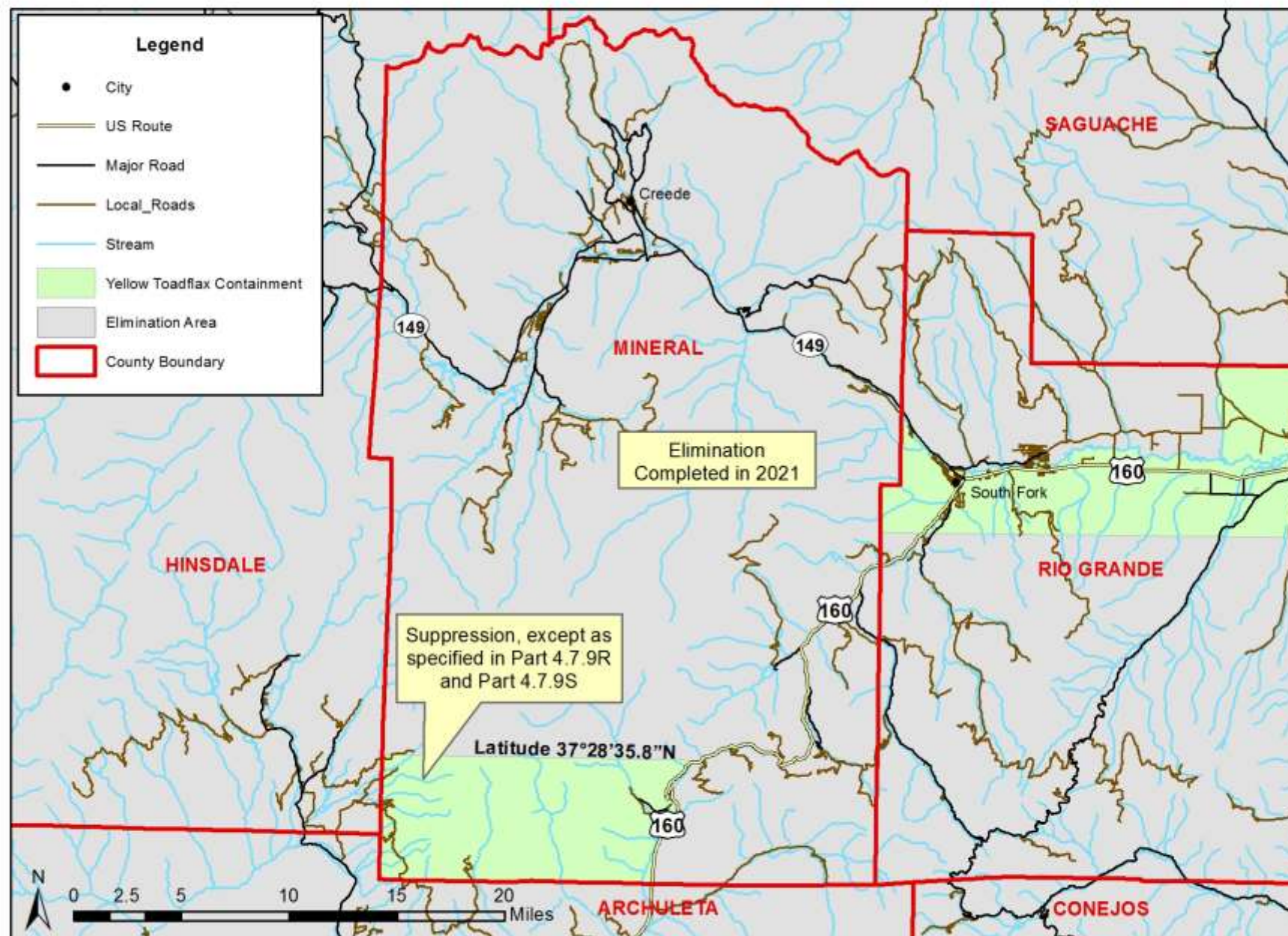
Figure 8.10





**Yellow toadflax** (*Linaria vulgaris*)  
Mineral County

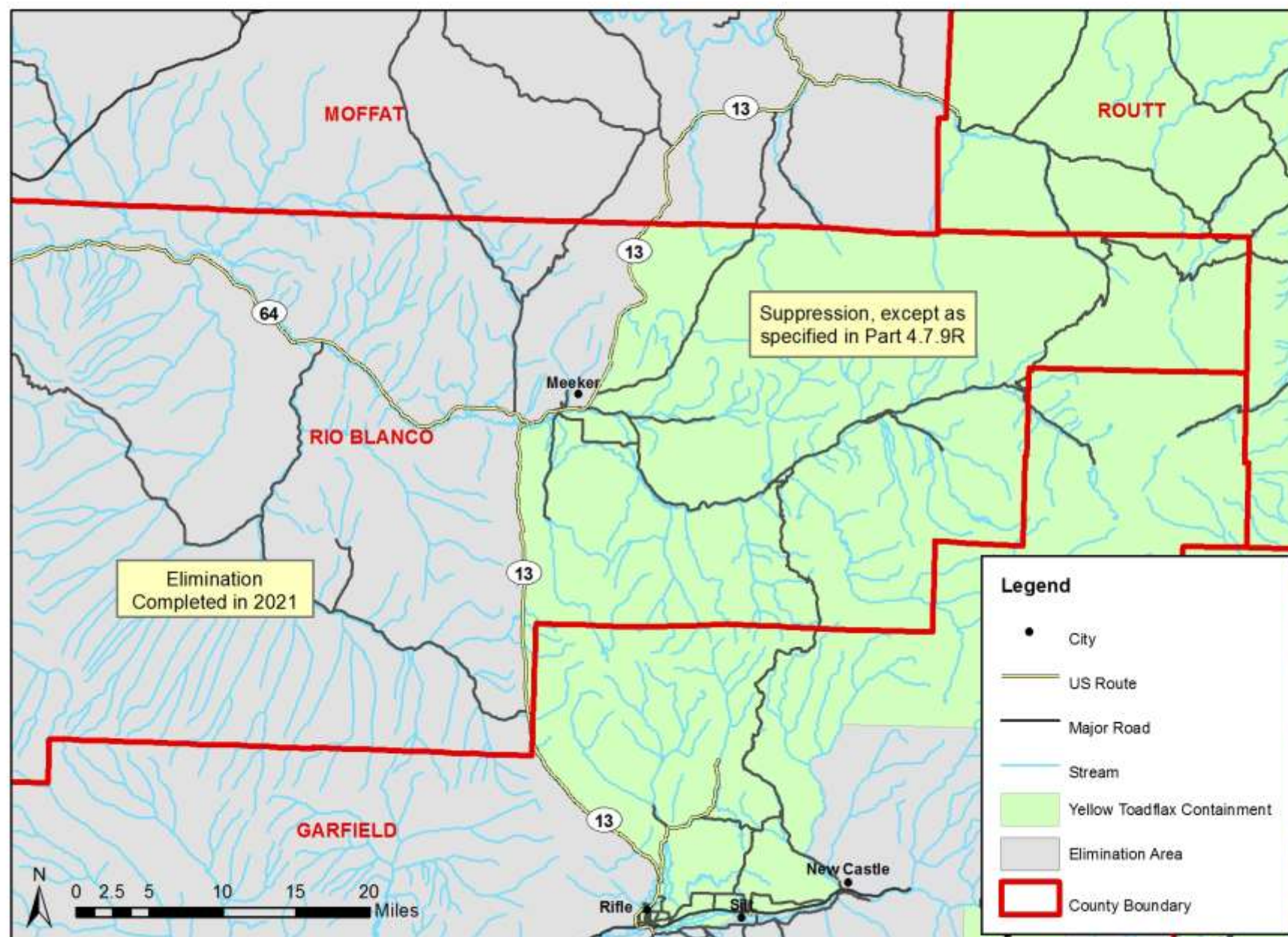
Figure 8.11





**Yellow toadflax** (*Linaria vulgaris*)  
Rio Blanco County

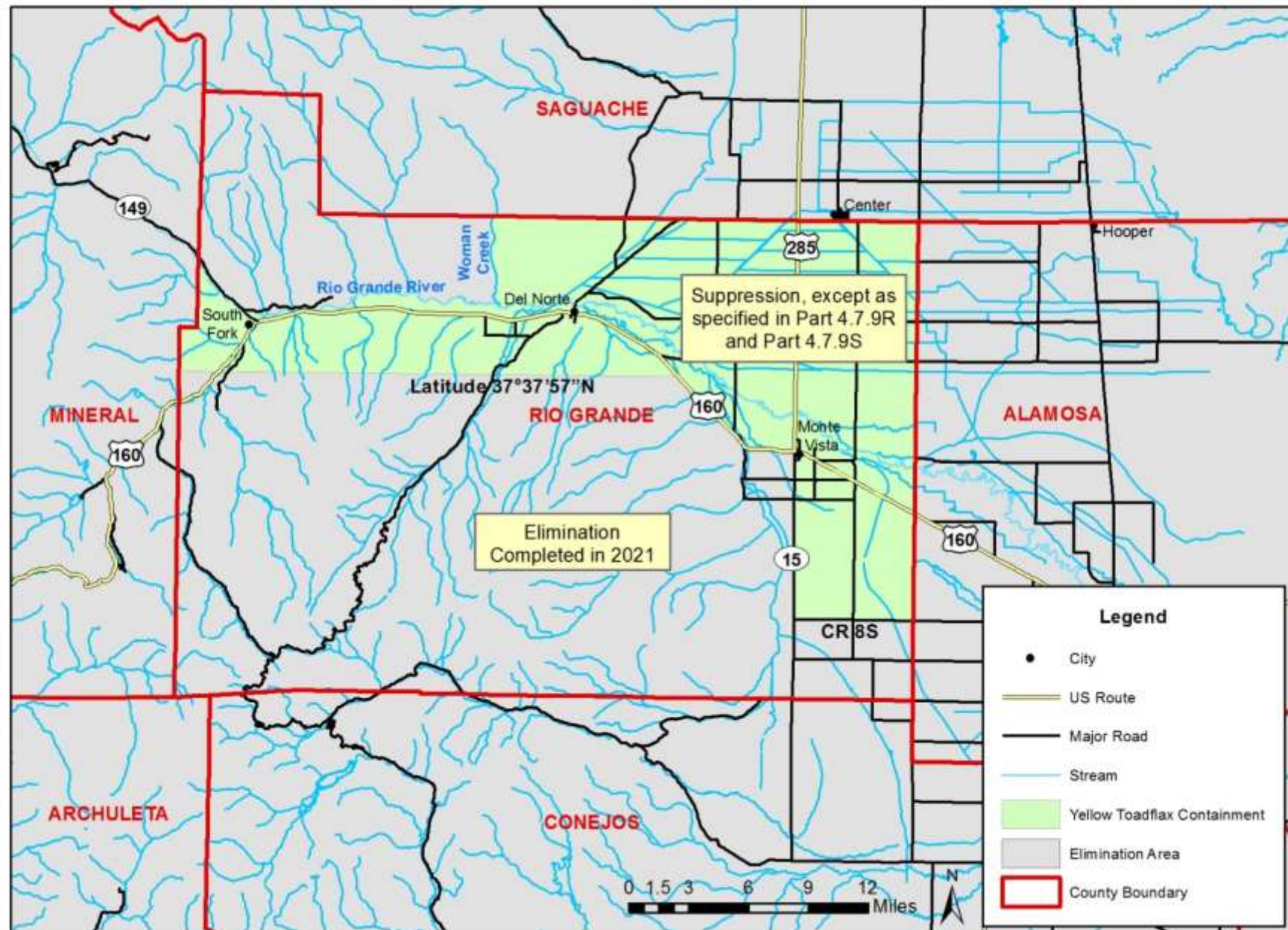
Figure 8.12





**Yellow toadflax** (*Linaria vulgaris*)  
Rio Grande County

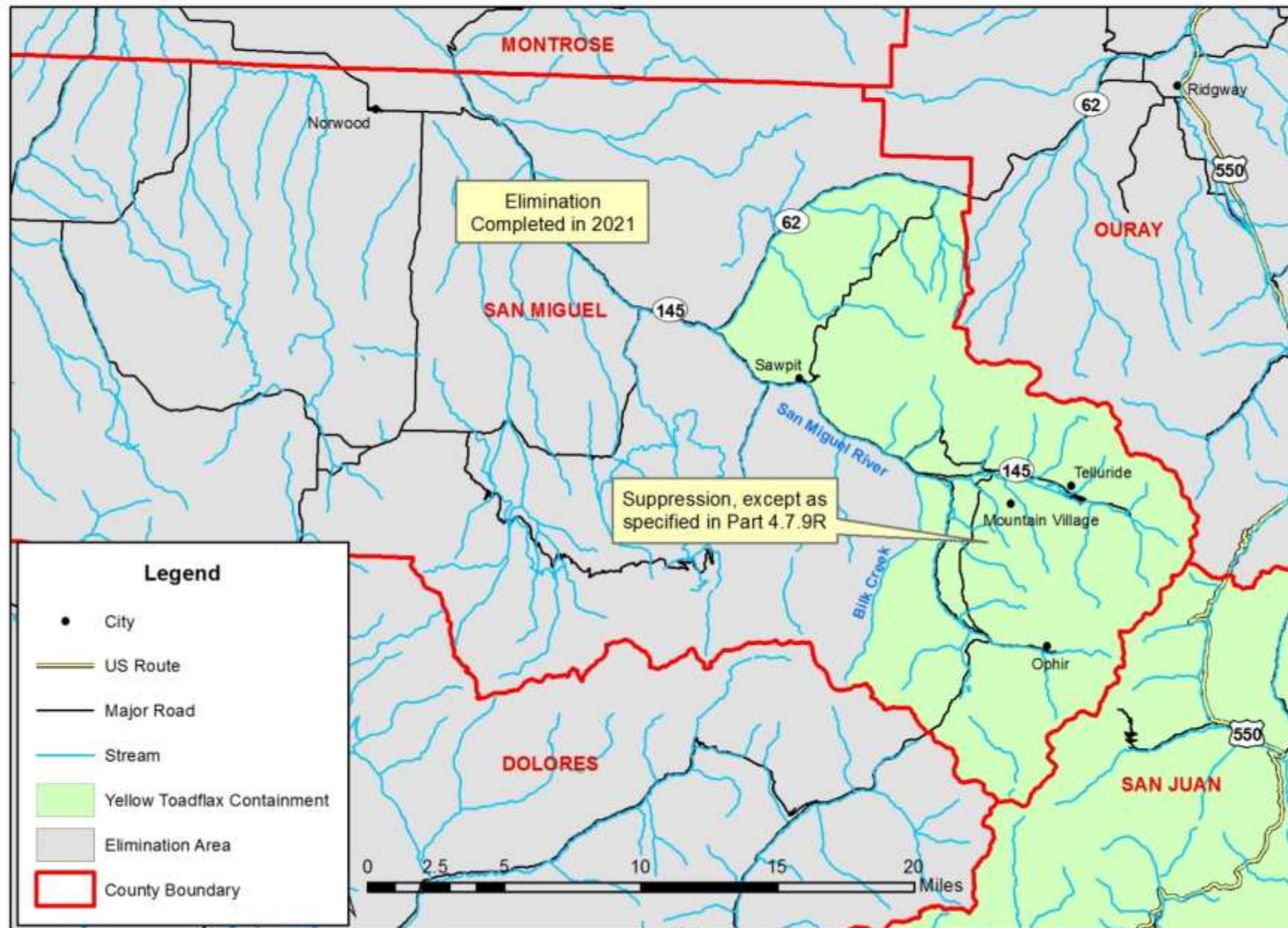
Figure 8.13





**Yellow toadflax** (*Linaria vulgaris*)  
San Miguel County

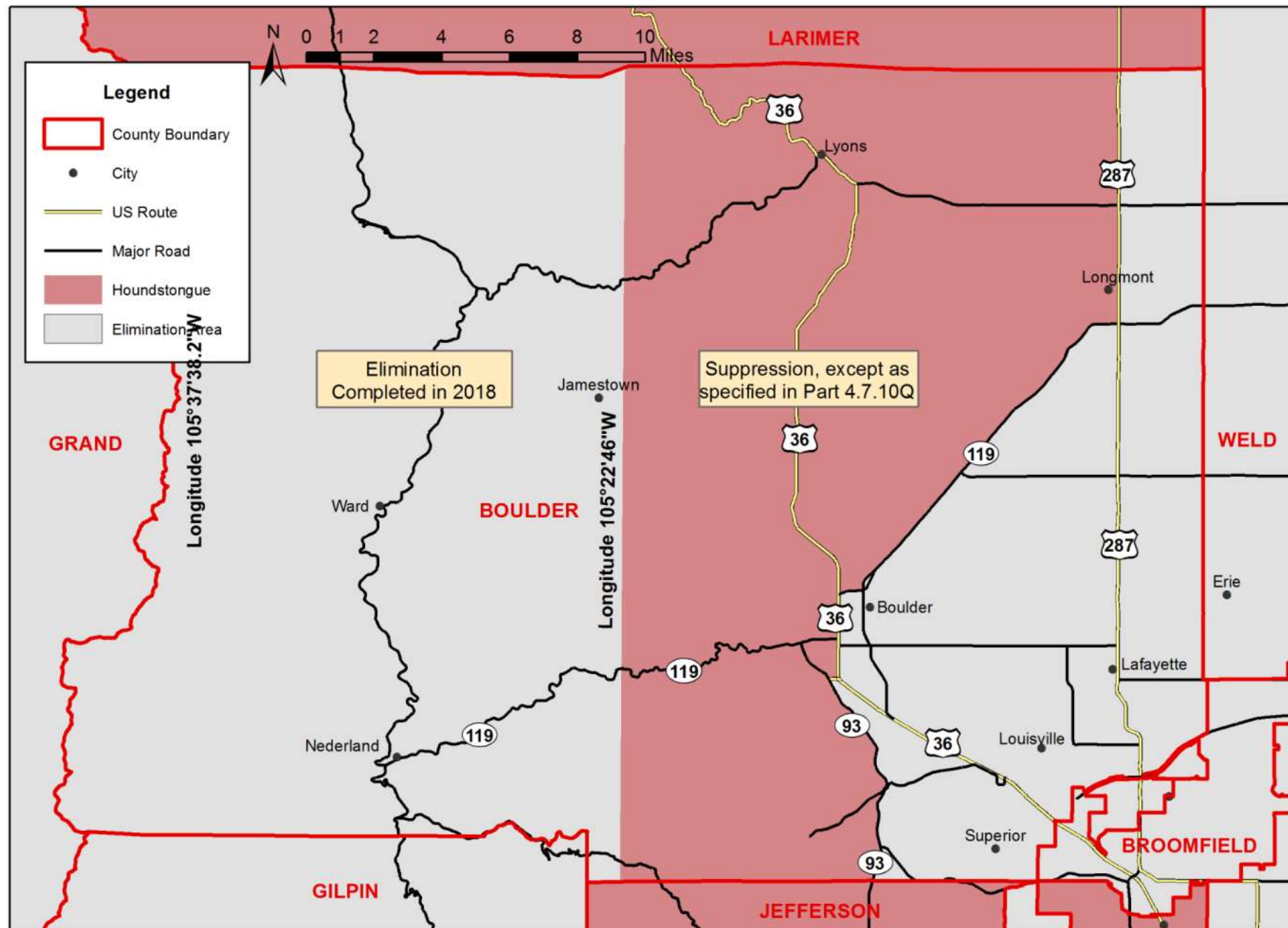
Figure 8.14



# Houndstongue (*Cynoglossum officinale*)

Figure 9.01

## Boulder County

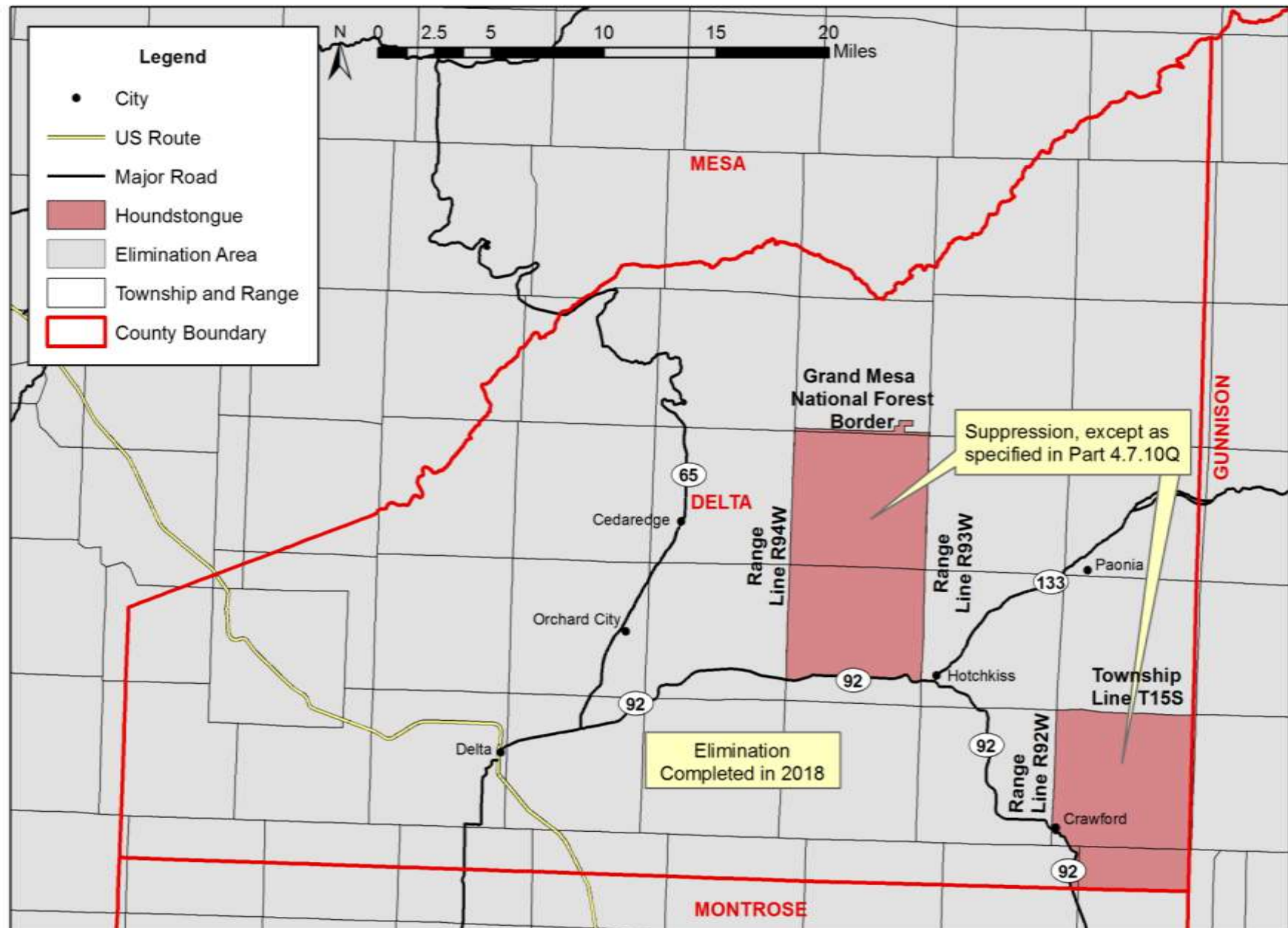




# Houndstongue (*Cynoglossum officinale*)

Figure 9.02

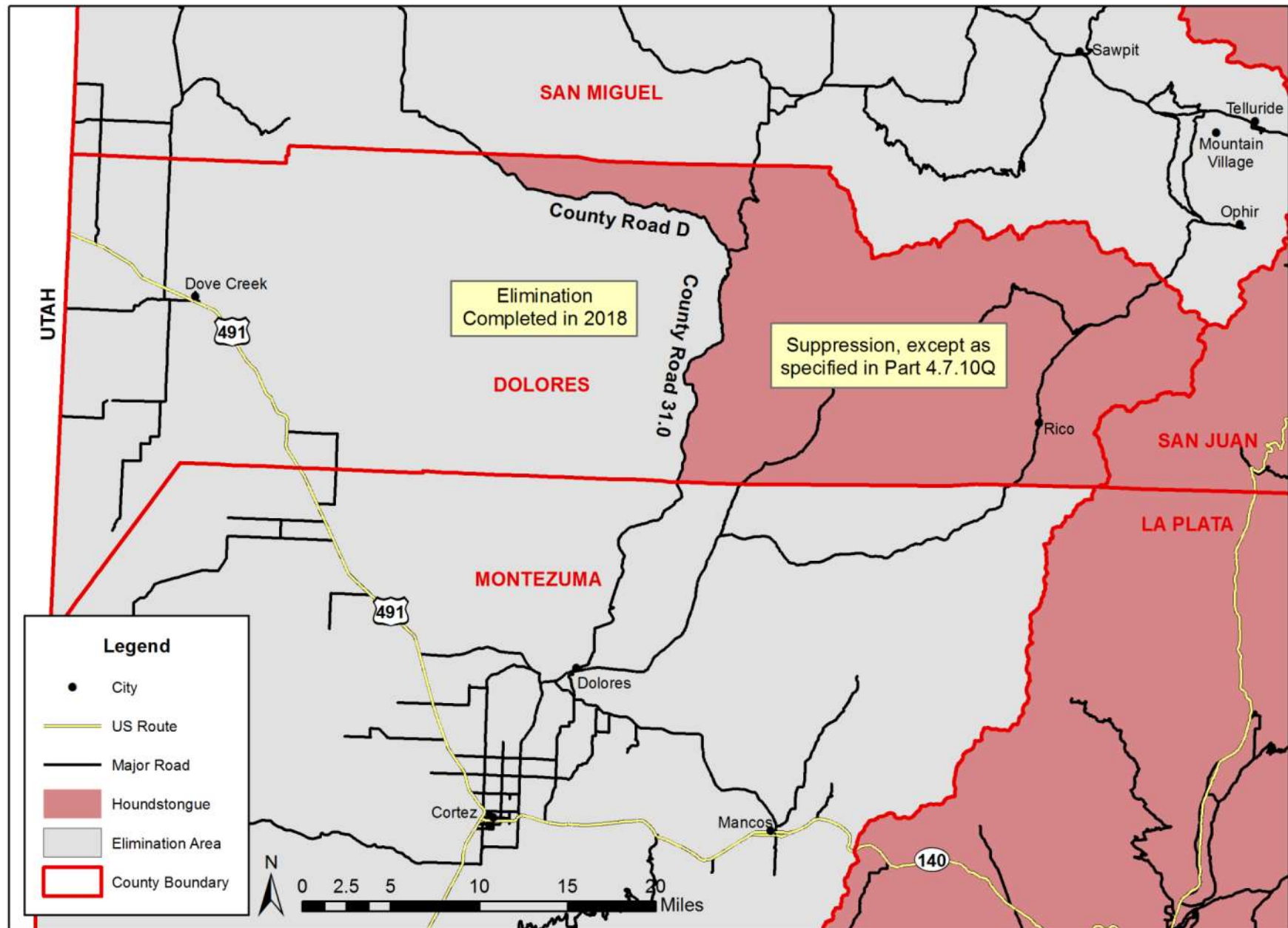
## Delta County



# Houndstongue (*Cynoglossum officinale*)

Figure 9.03

## Dolores County

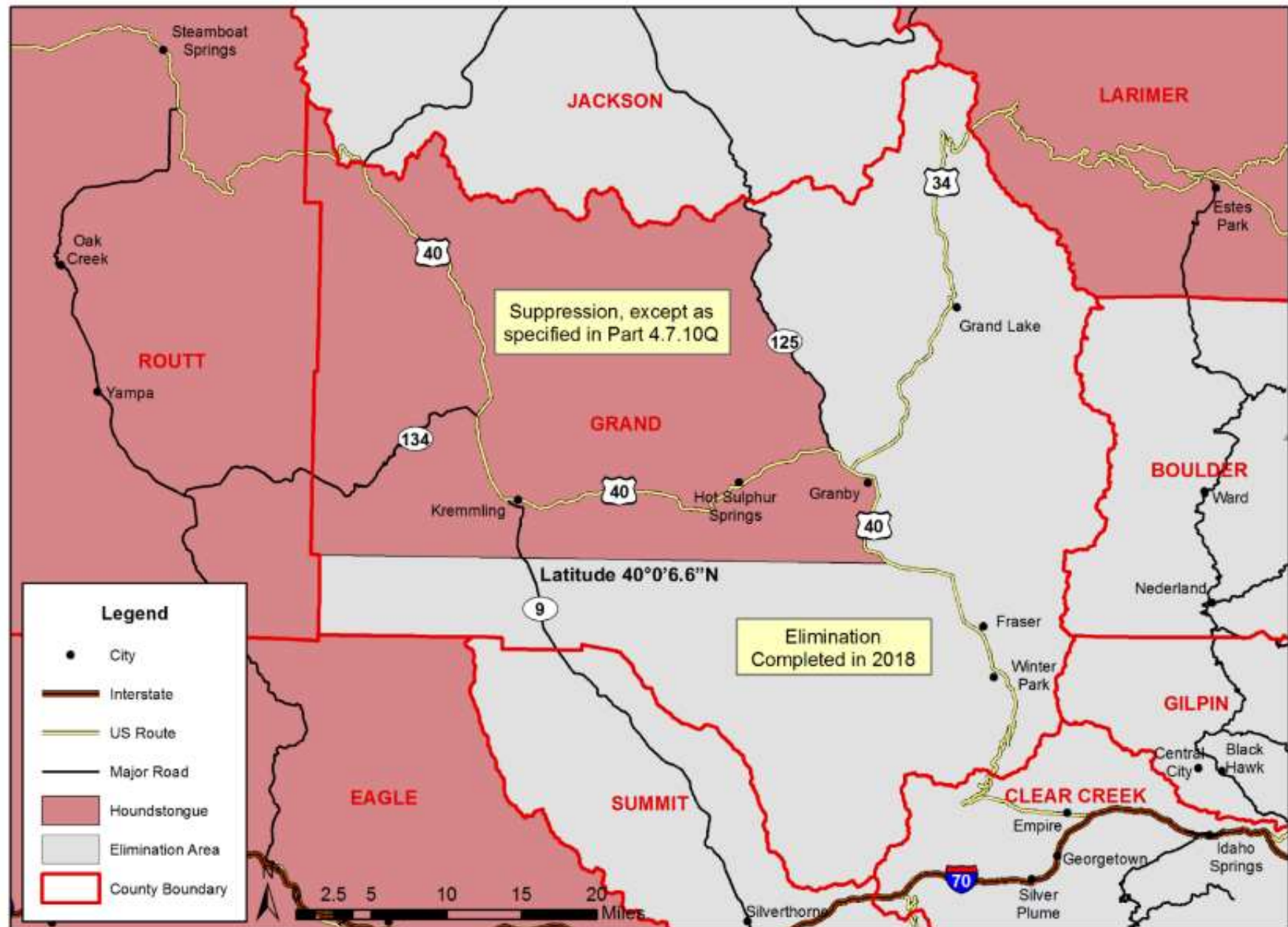




# Houndstongue (*Cynoglossum officinale*)

Figure 9.04

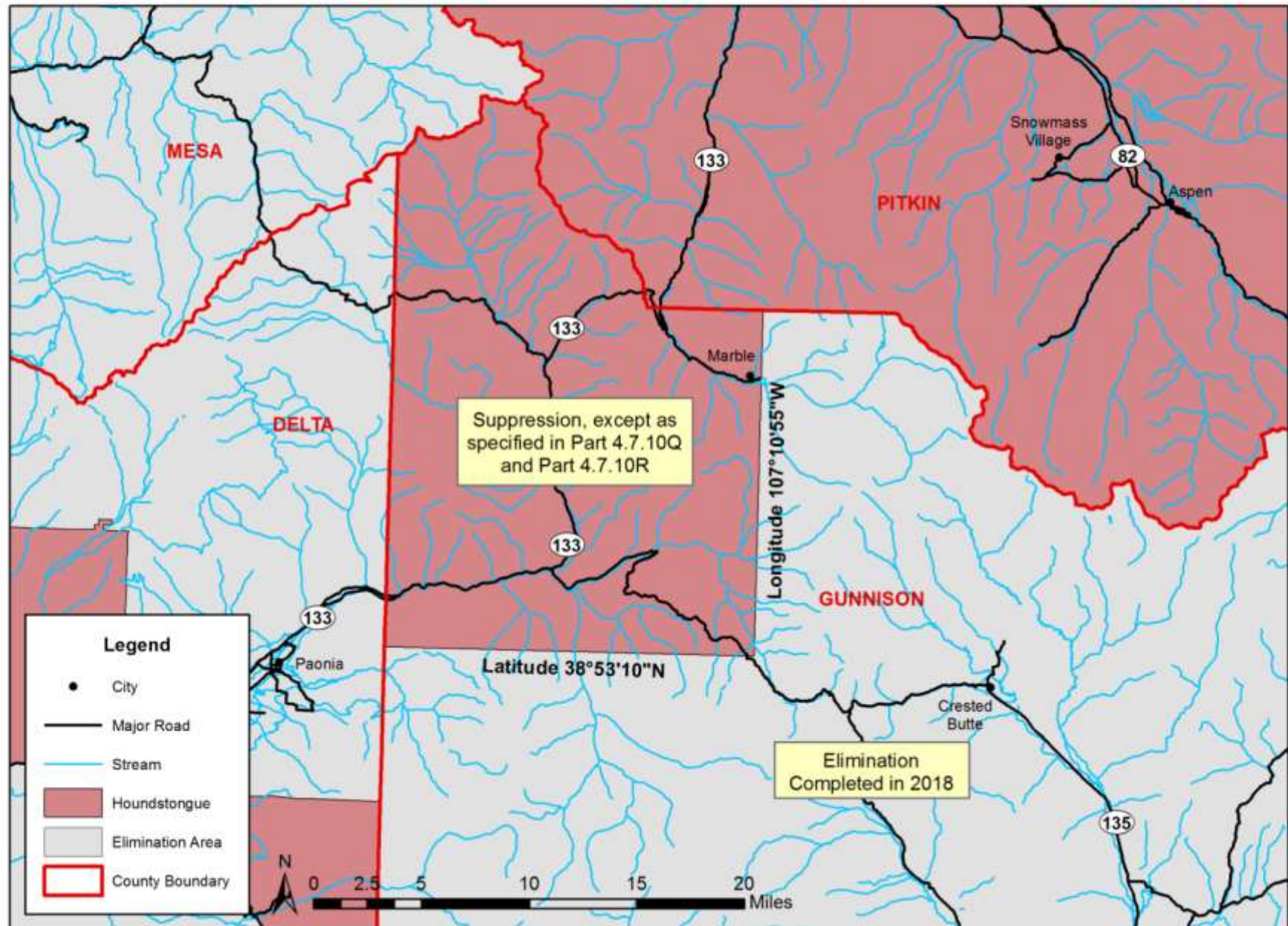
## Grand County



# Houndstongue (*Cynoglossum officinale*)

Figure 9.05

Gunnison County

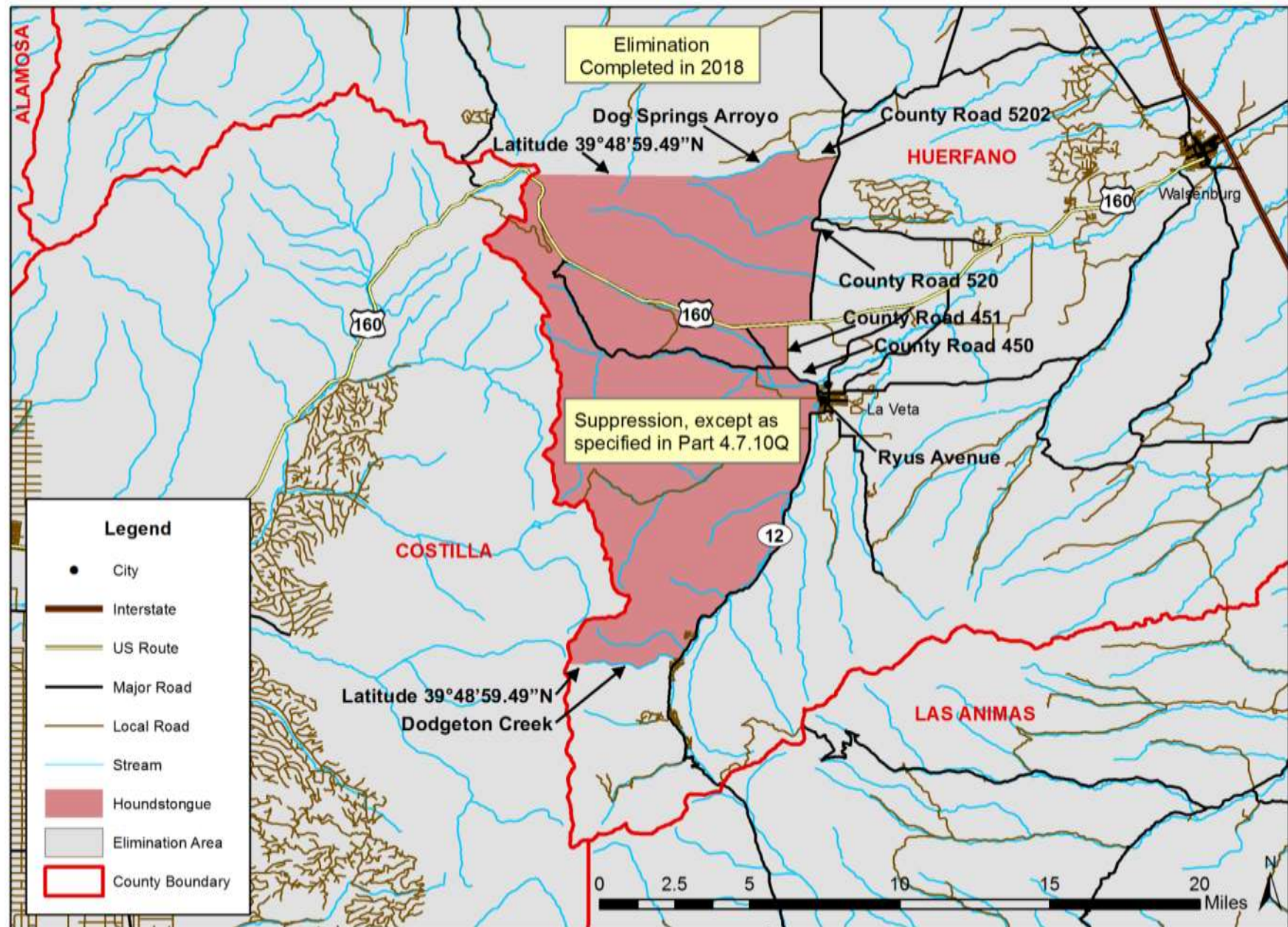




# Houndstongue (*Cynoglossum officinale*)

Figure 9.06

Huerfano County

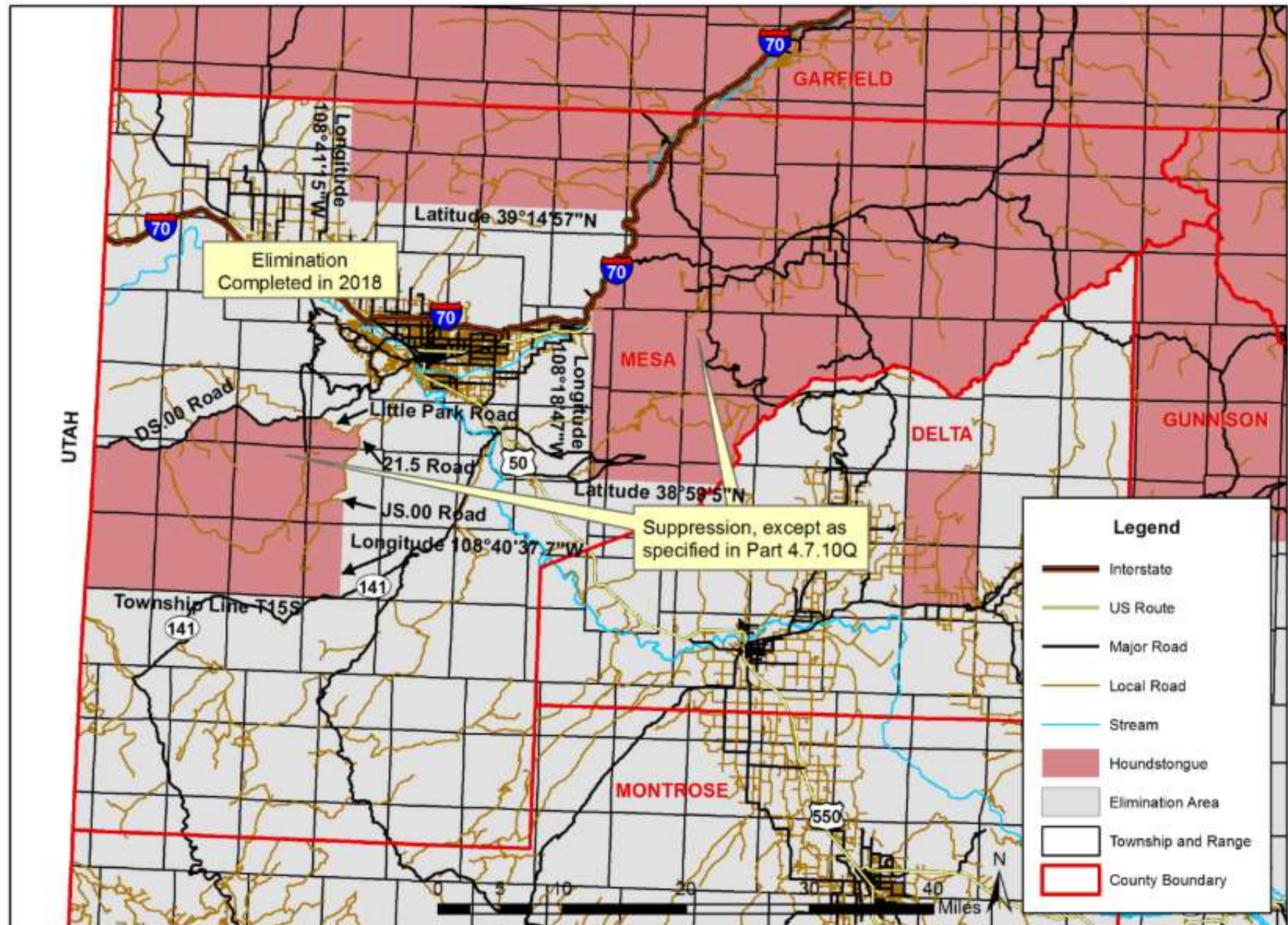




# Houndstongue (*Cynoglossum officinale*)

Figure 9.07

Mesa County

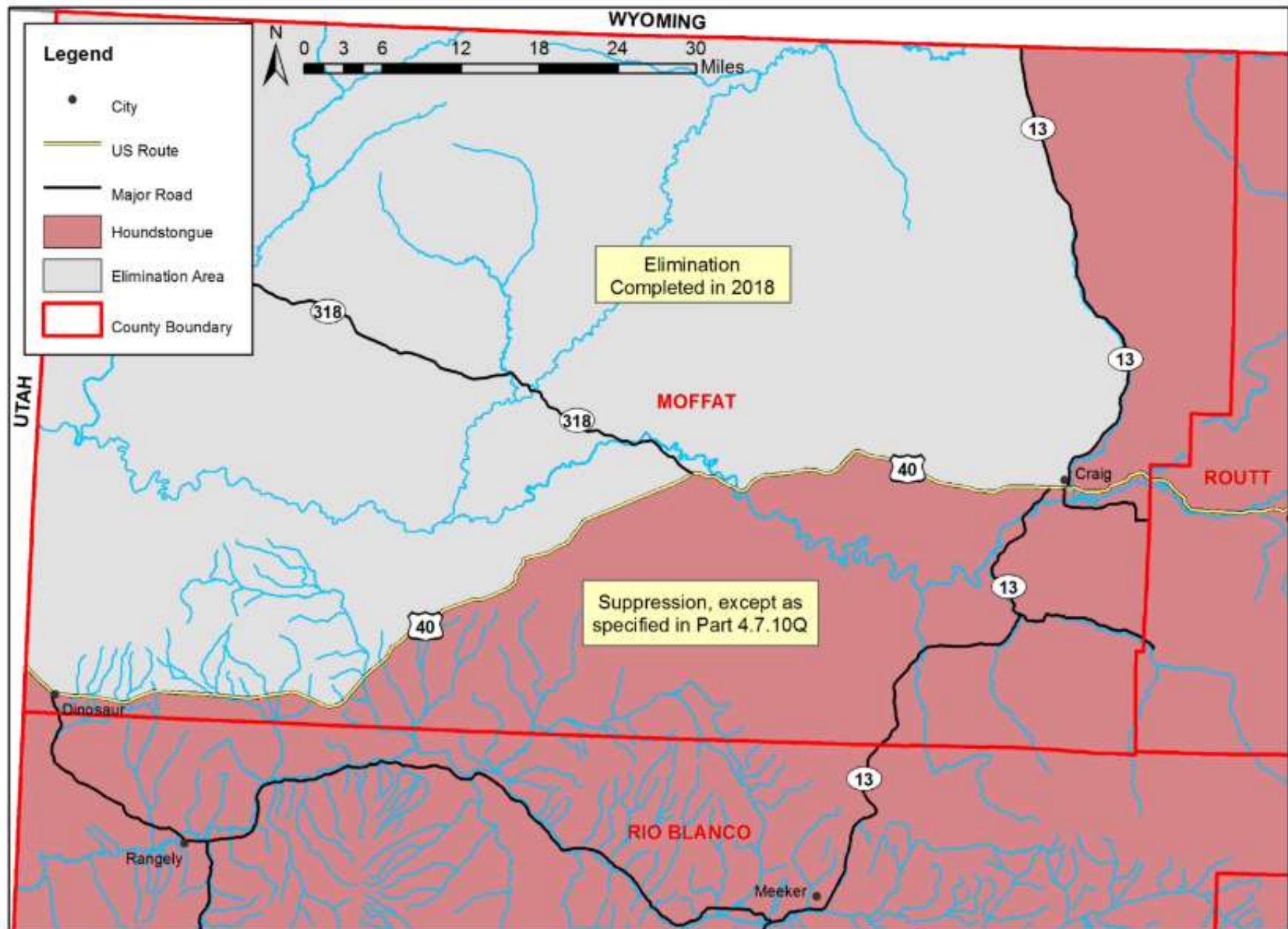




# Houndstongue (*Cynoglossum officinale*)

Figure 9.08

Moffat County

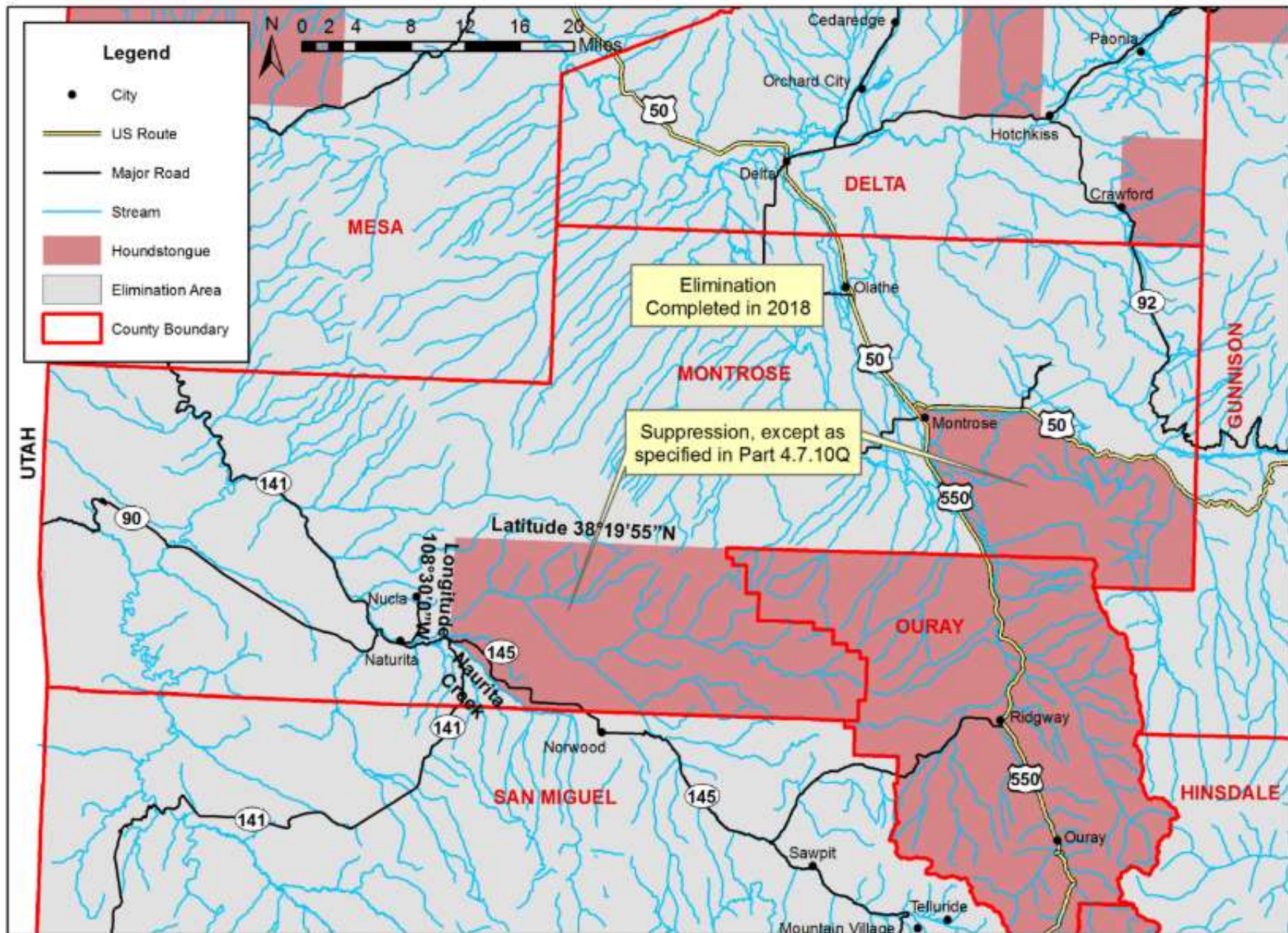




# Houndstongue (*Cynoglossum officinale*)

## Montrose County

Figure 9.09

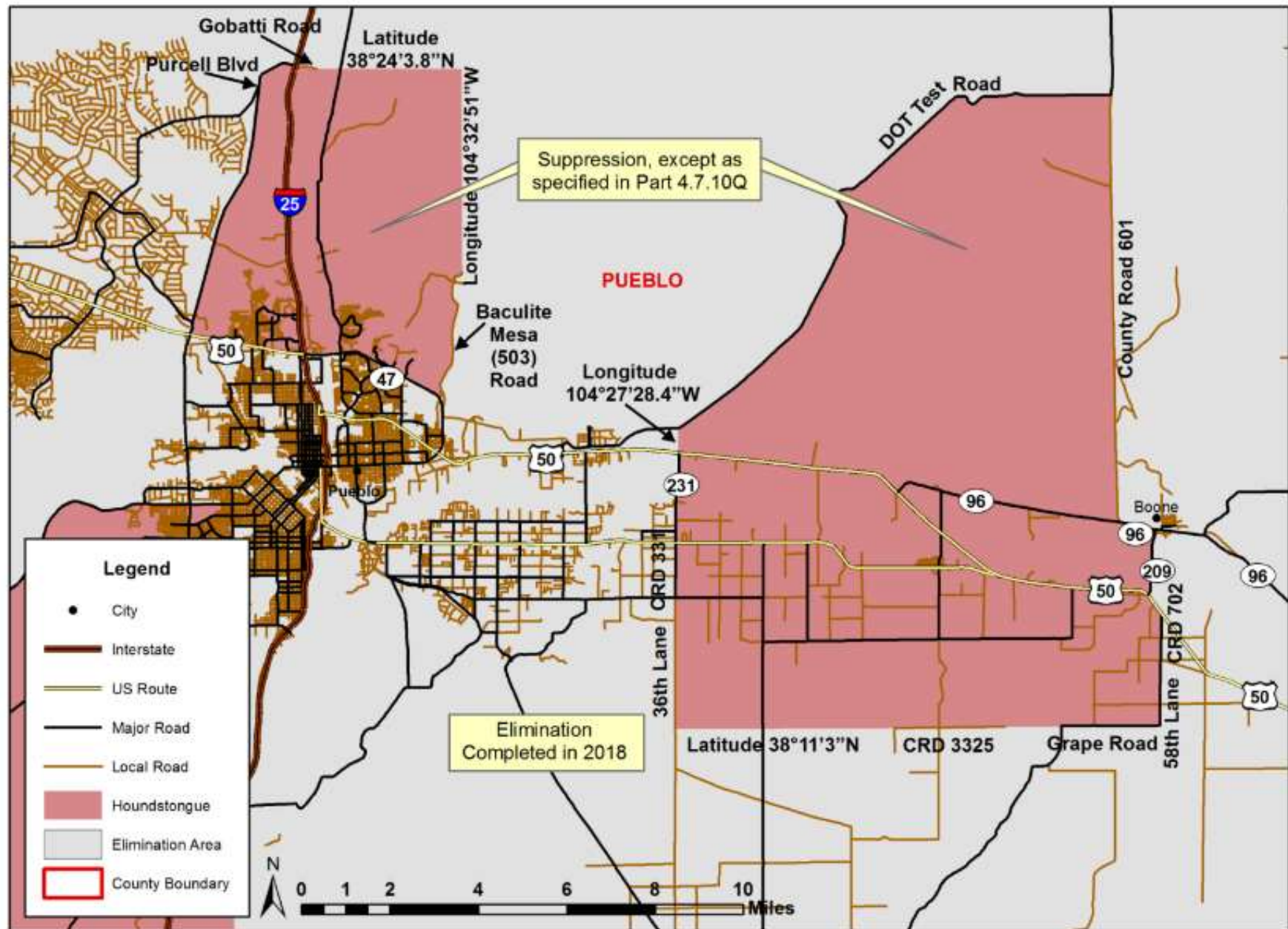




# Houndstongue (*Cynoglossum officinale*)

Figure 9.10

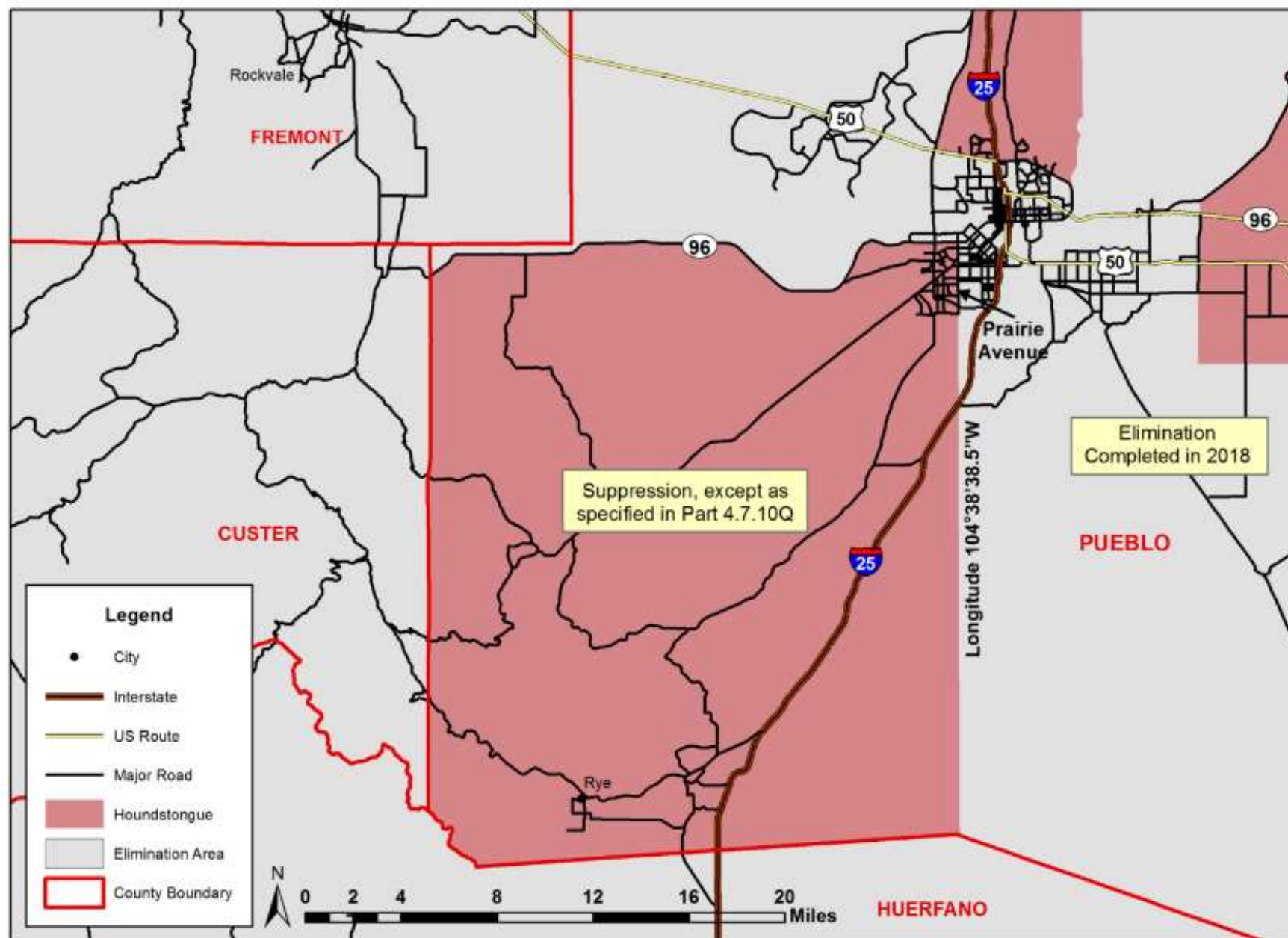
Pueblo County



# Houndstongue (*Cynoglossum officinale*)

Figure 9.11

Pueblo County

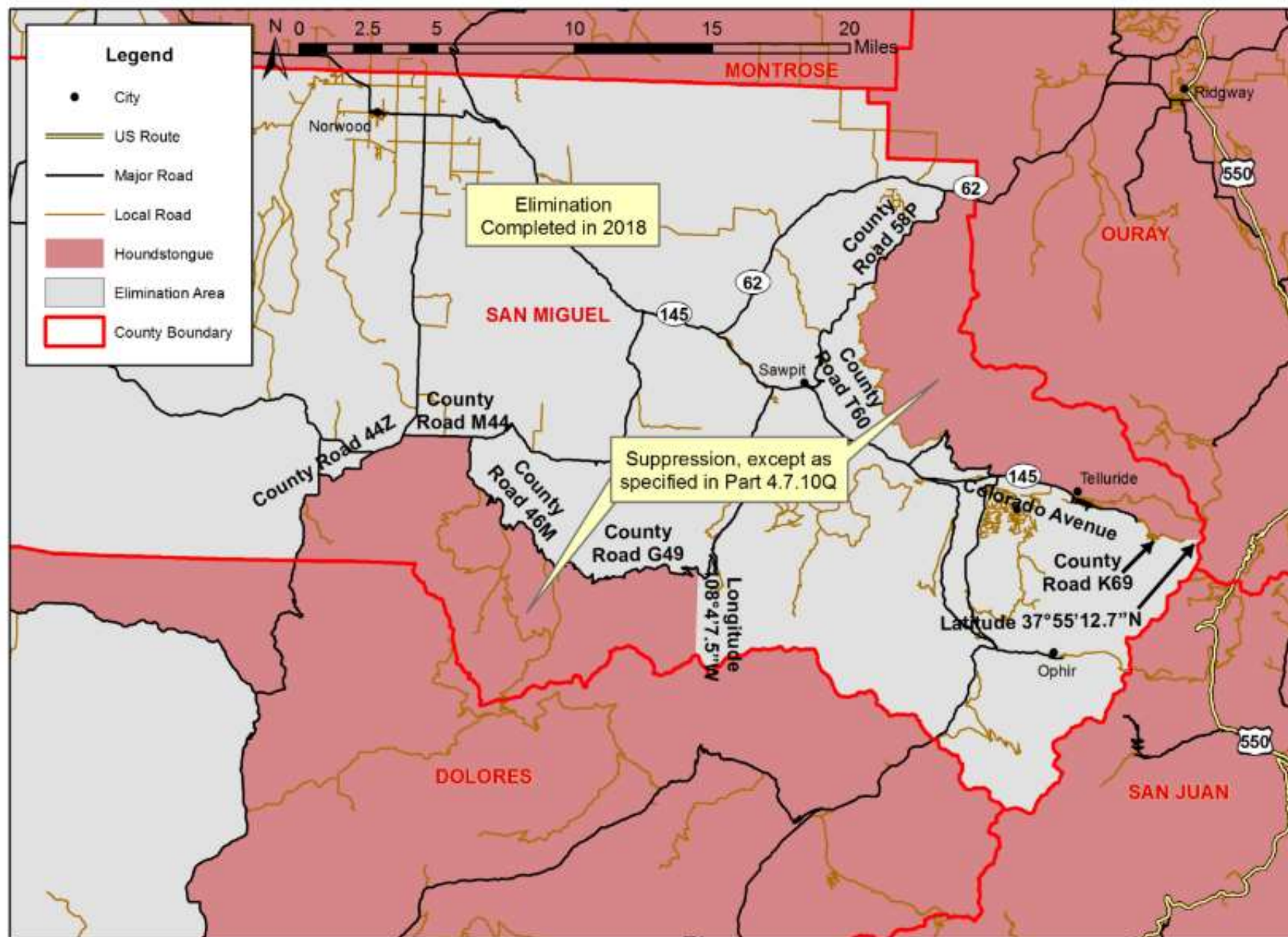




# Houndstongue (*Cynoglossum officinale*)

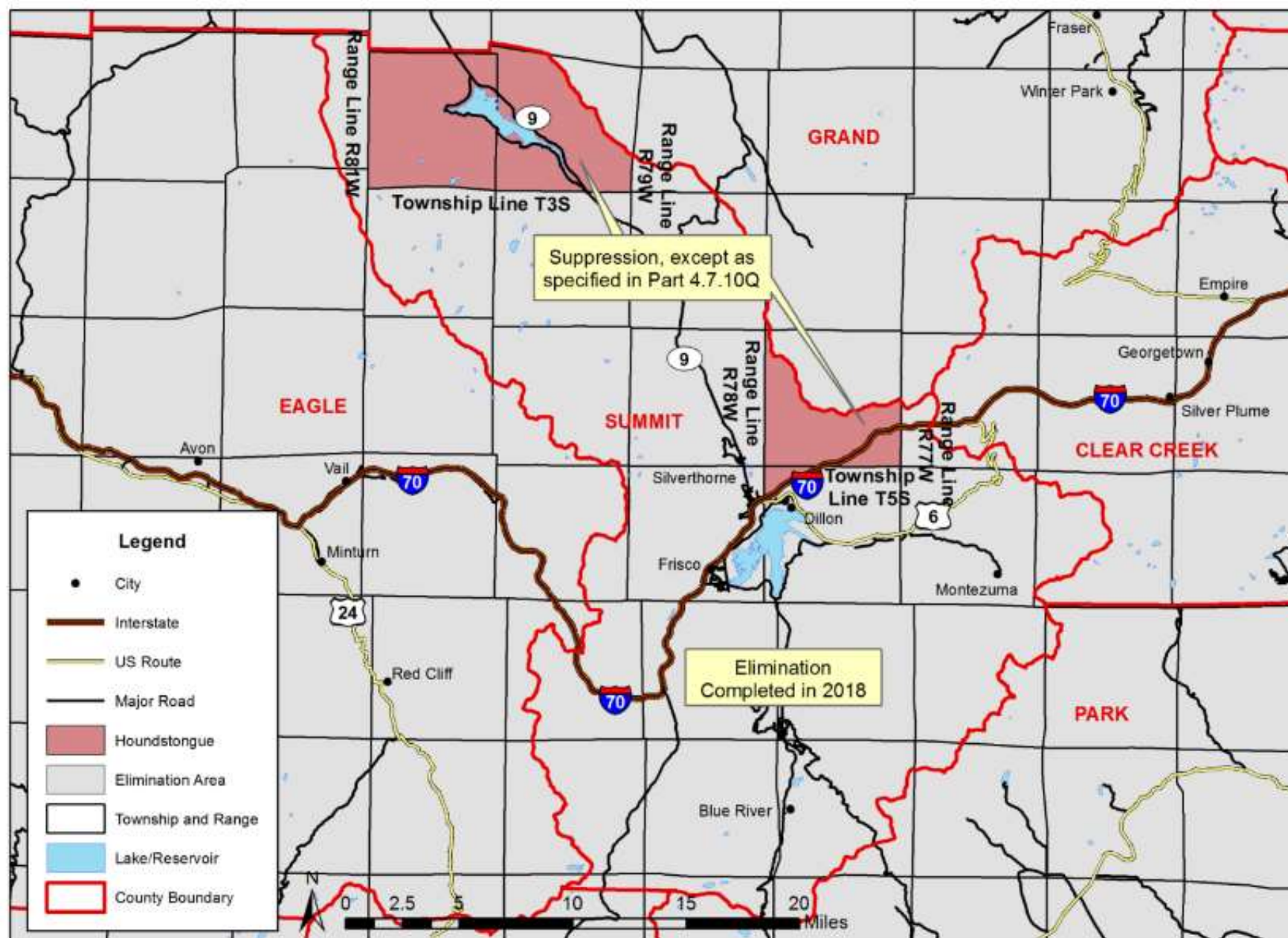
Figure 9.12

## San Miguel County



## Summit County

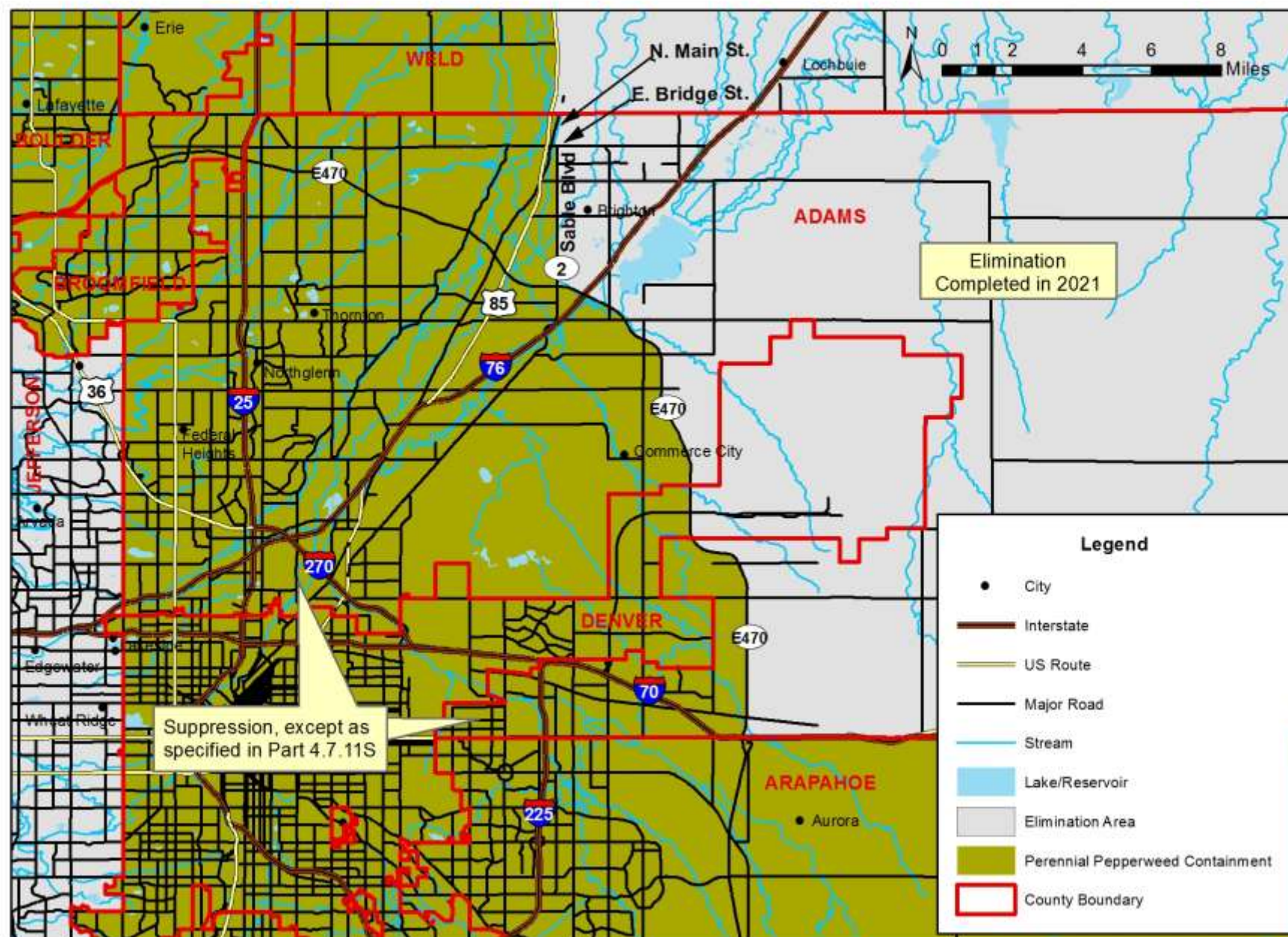
Figure 9.13





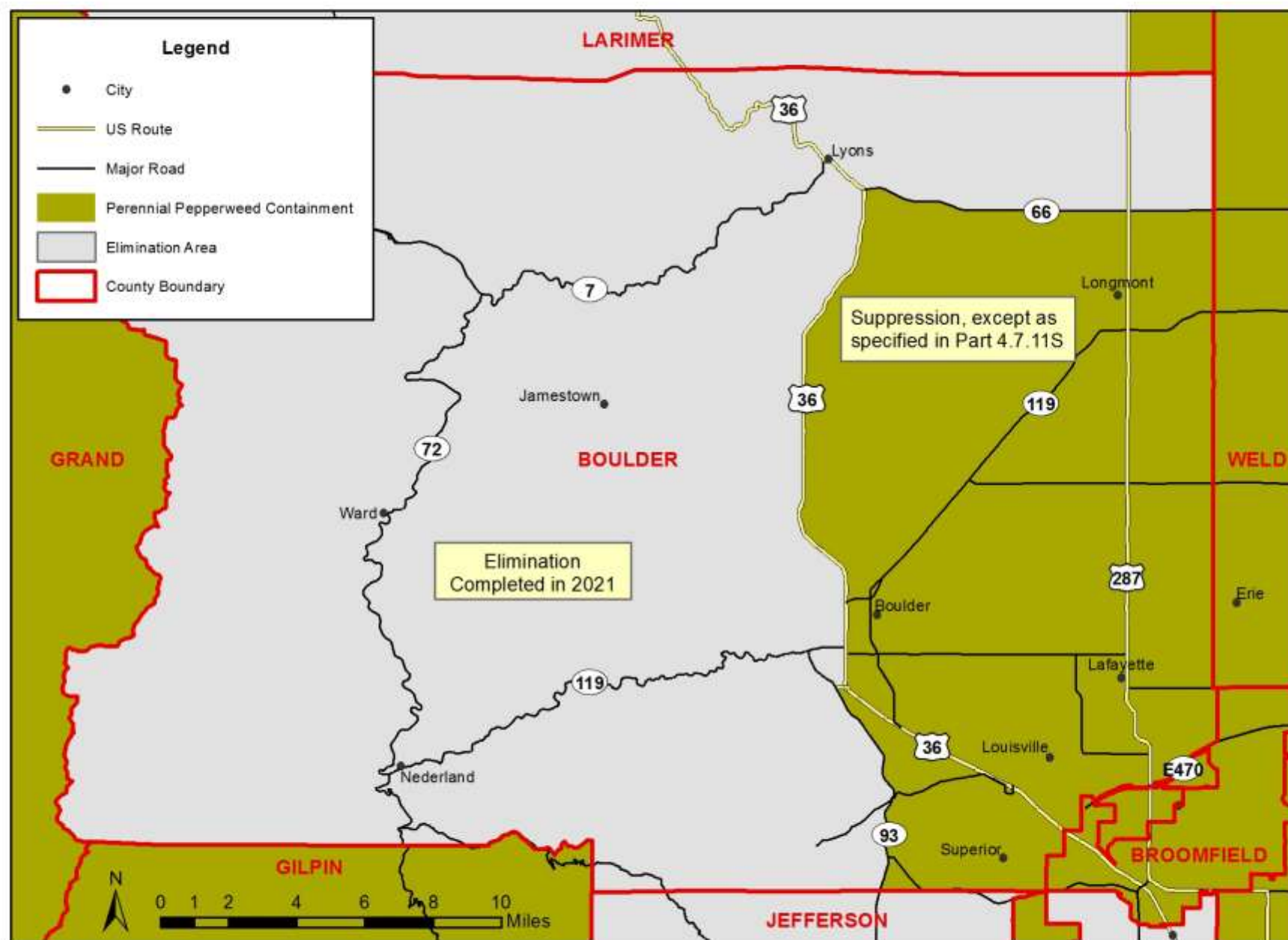
**Perennial Pepperweed** (*Lepidium latifolium*)  
Adams County

Figure 10.01



# Perennial Pepperweed (*Lepidium latifolium*) Boulder County

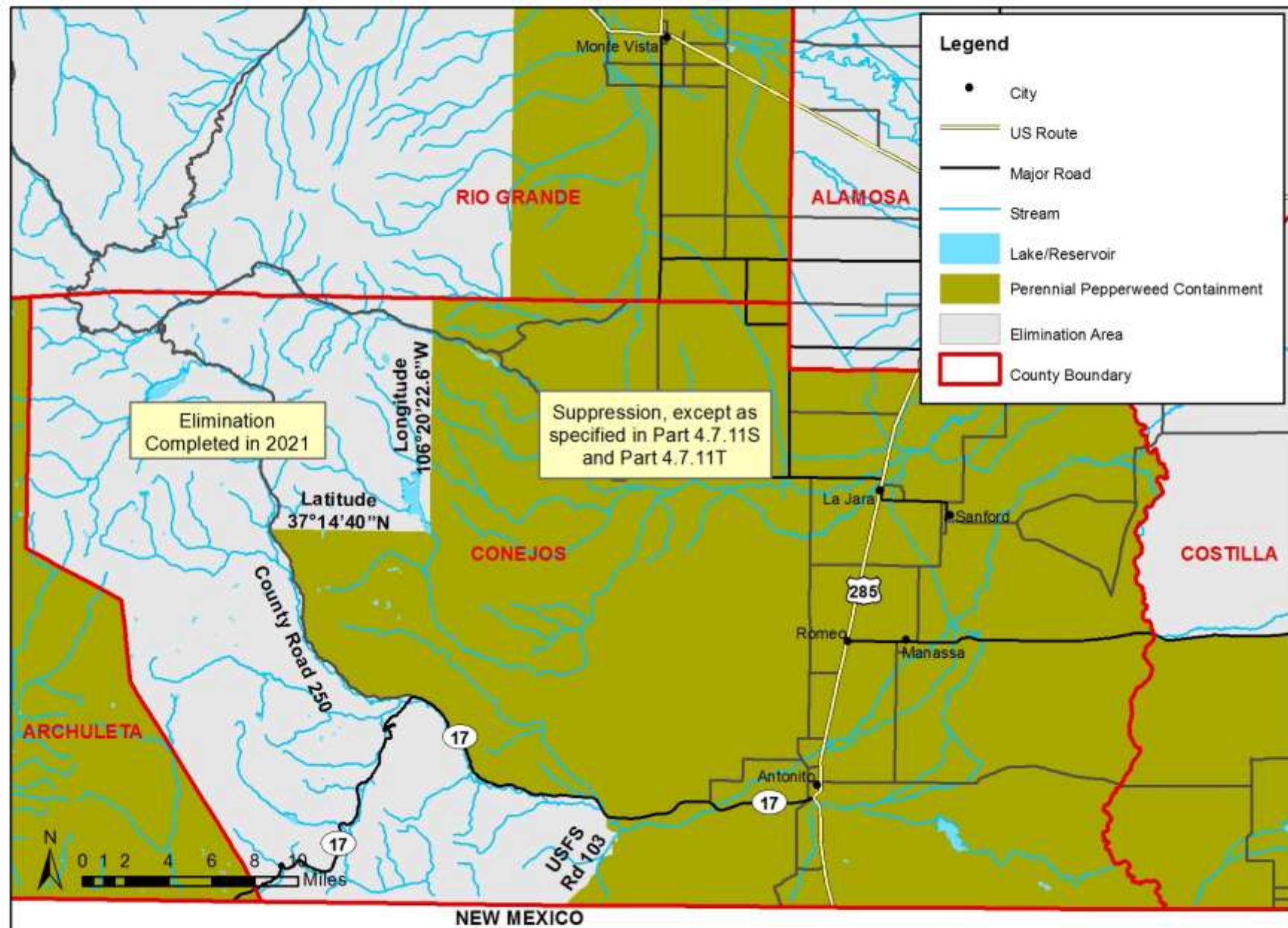
Figure 10.02





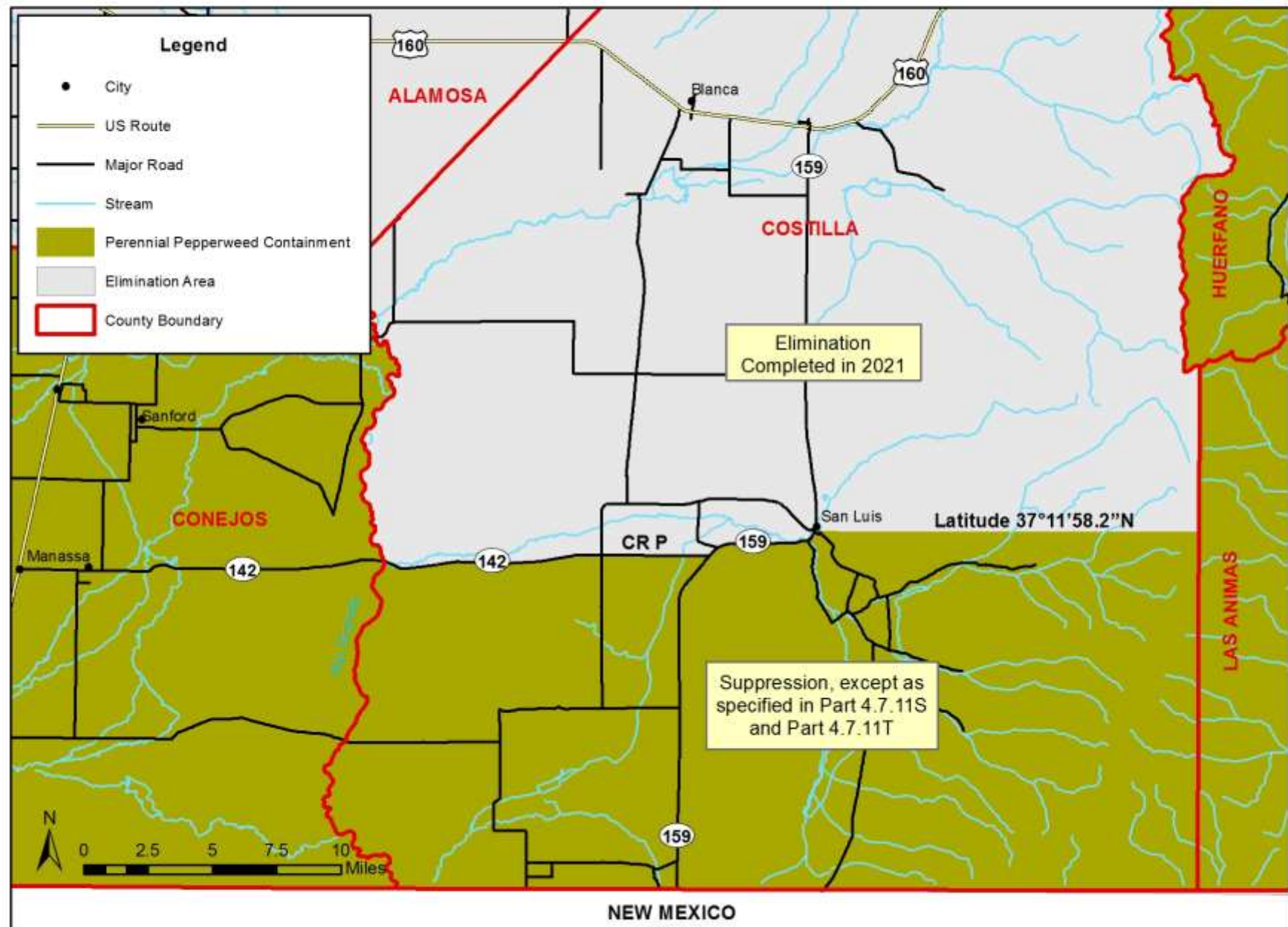
**Perennial Pepperweed** (*Lepidium latifolium*)  
Conejos County

Figure 10.03



**Perennial Pepperweed** (*Lepidium latifolium*)  
Costilla County

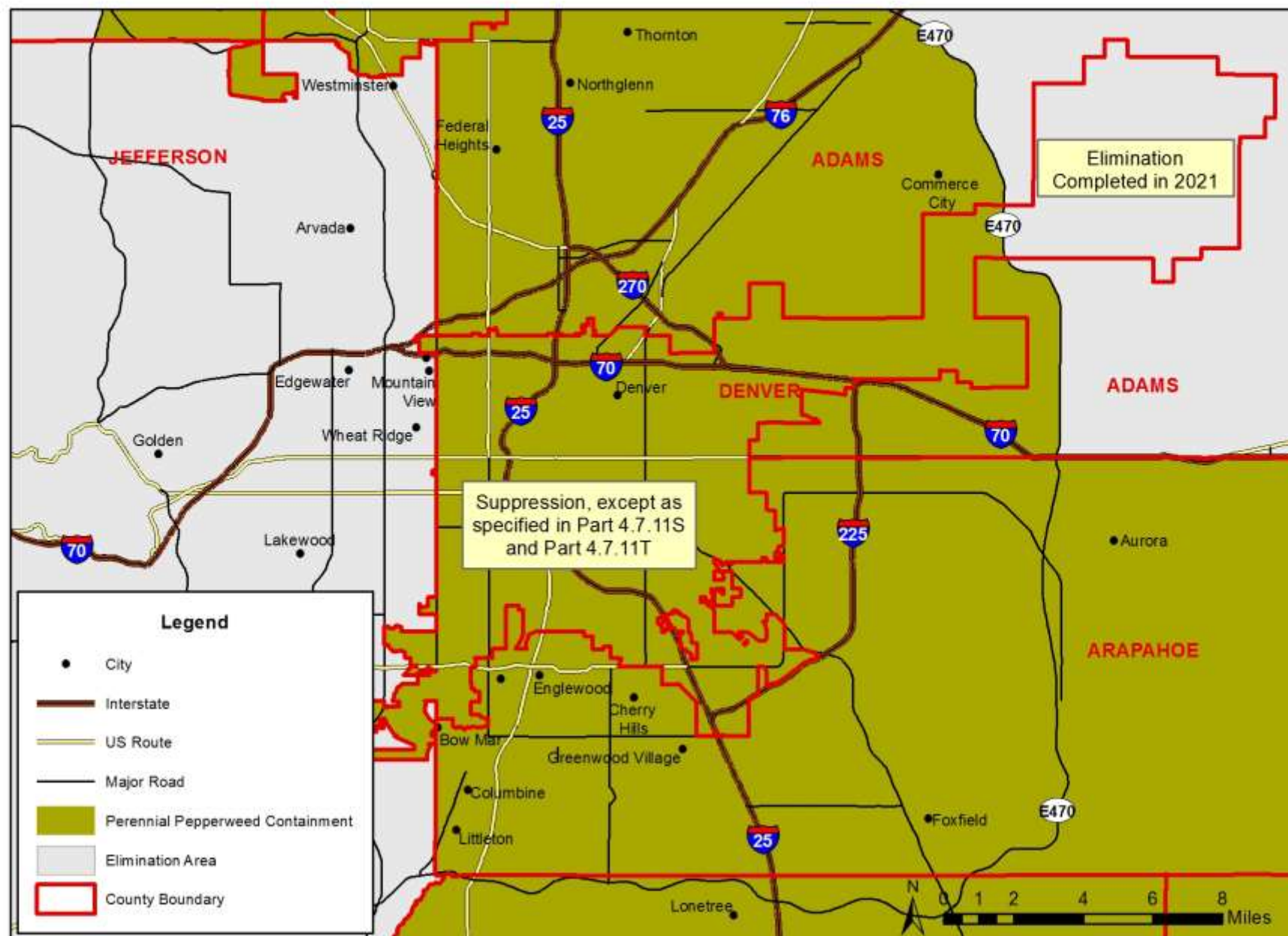
Figure 10.04





**Perennial Pepperweed** (*Lepidium latifolium*)  
Denver County

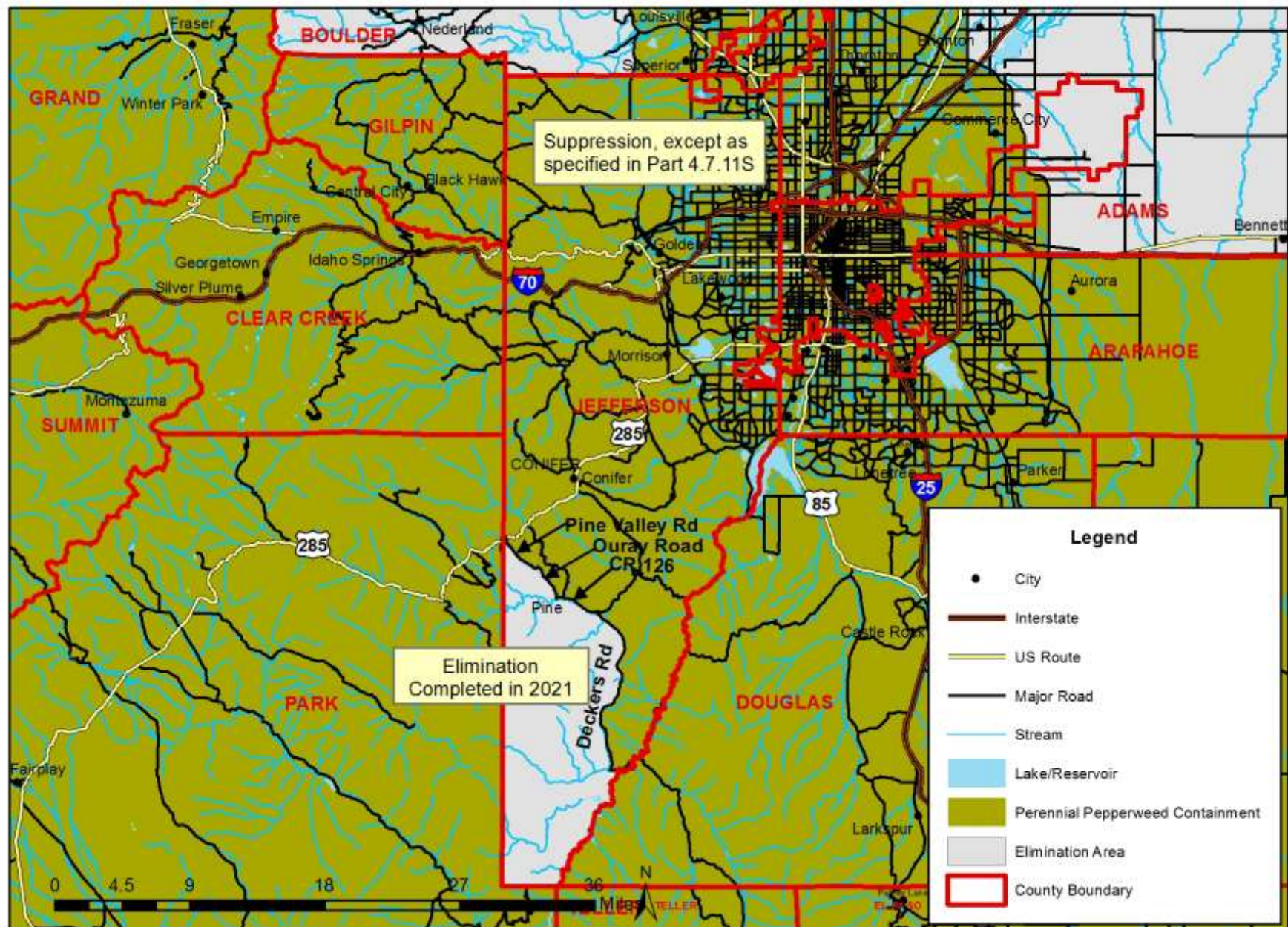
Figure 10.05





**Perennial Pepperweed** (*Lepidium latifolium*)  
Jefferson County

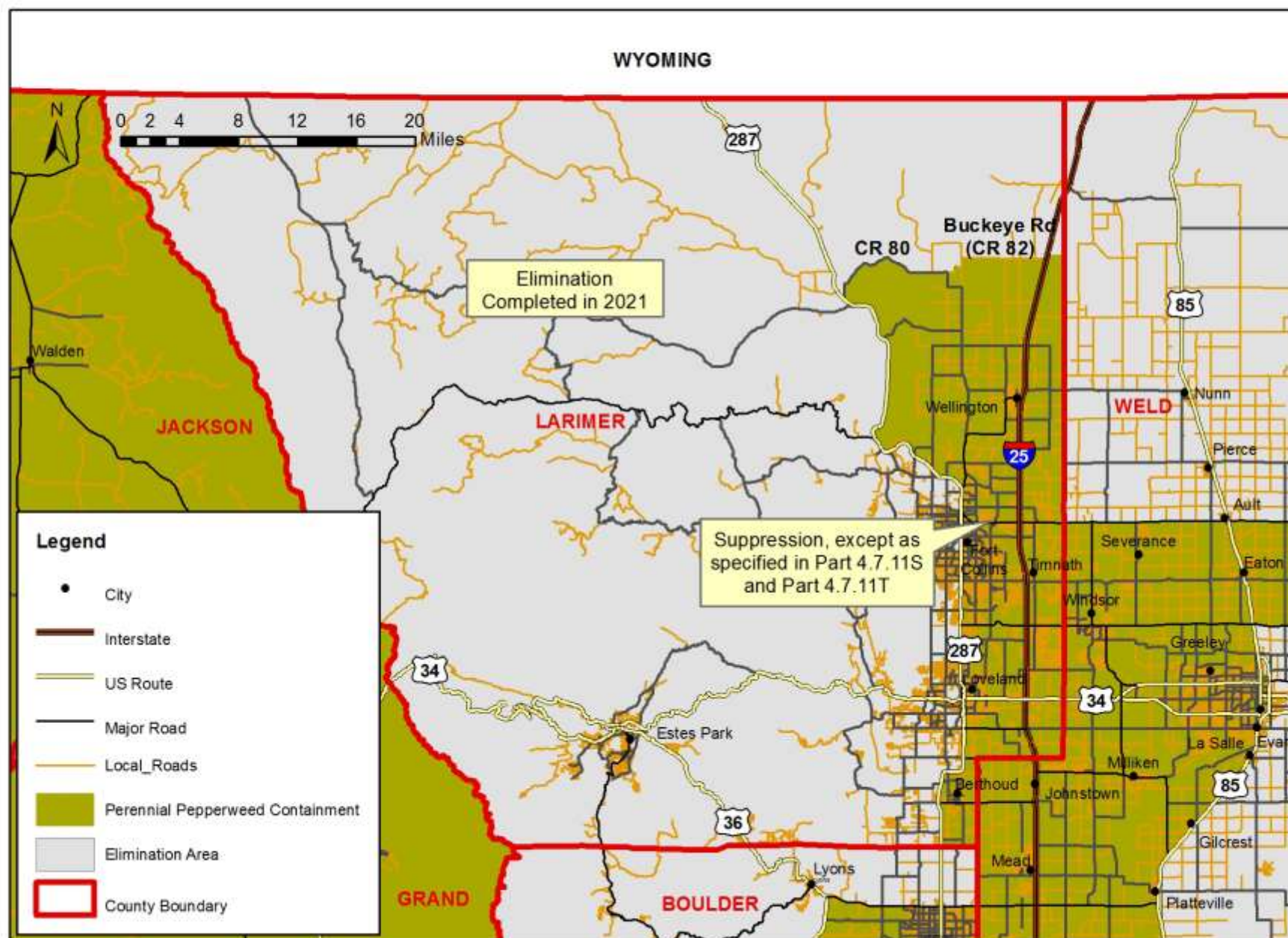
Figure 10.06





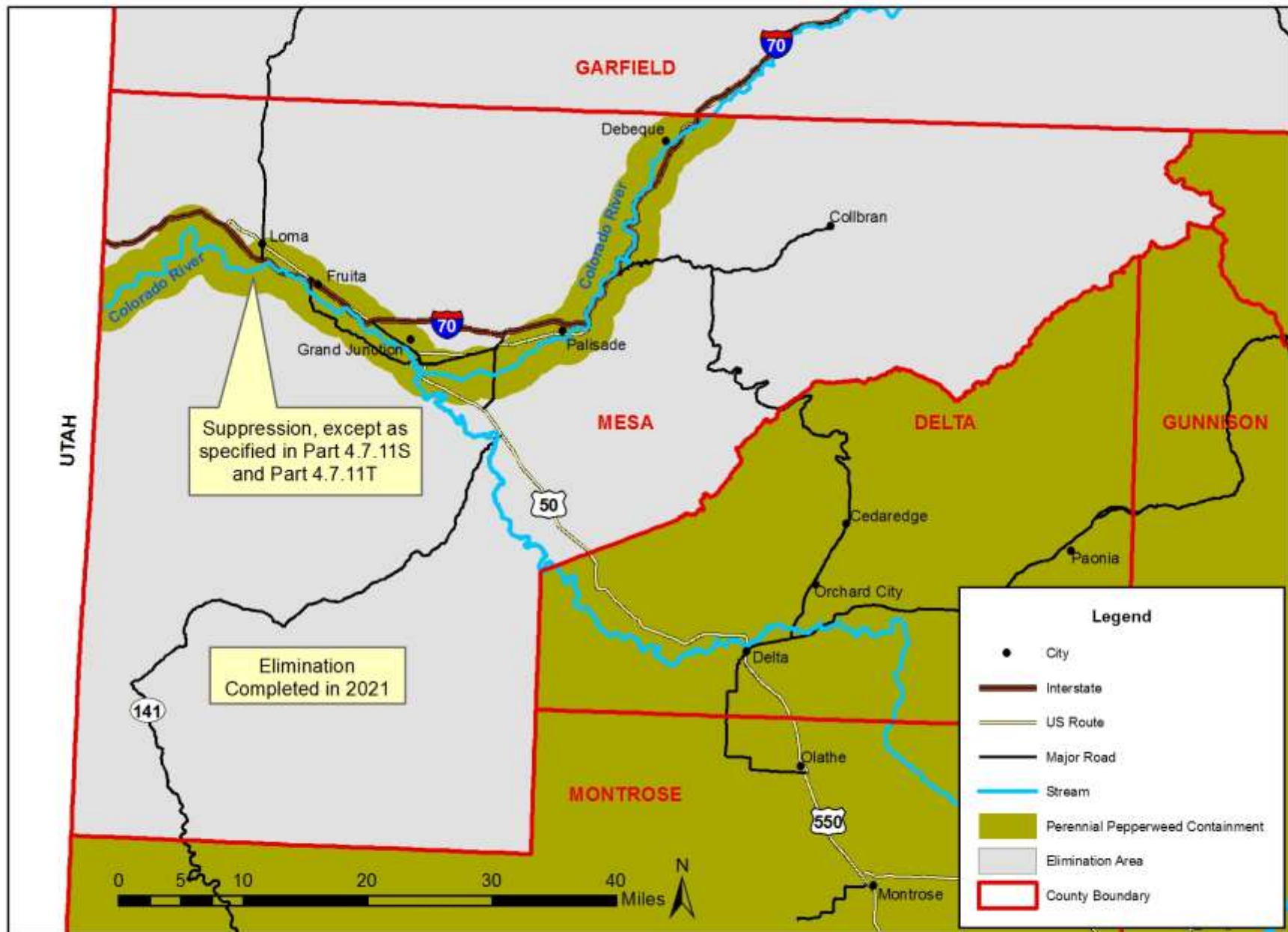
**Perennial Pepperweed** (*Lepidium latifolium*)  
Larimer County

Figure 10.07



**Perennial Pepperweed** (*Lepidium latifolium*)  
Mesa County

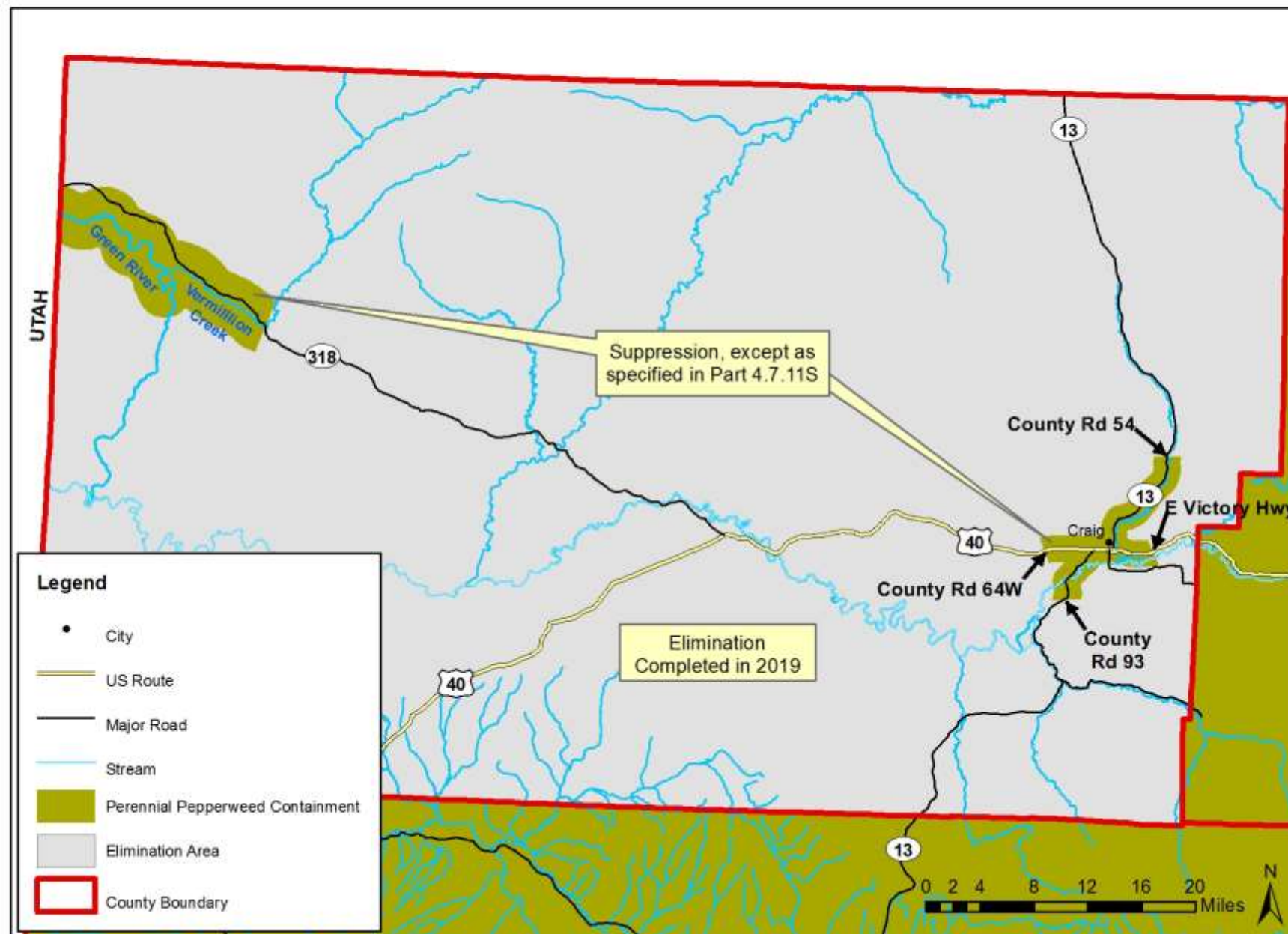
Figure 10.08





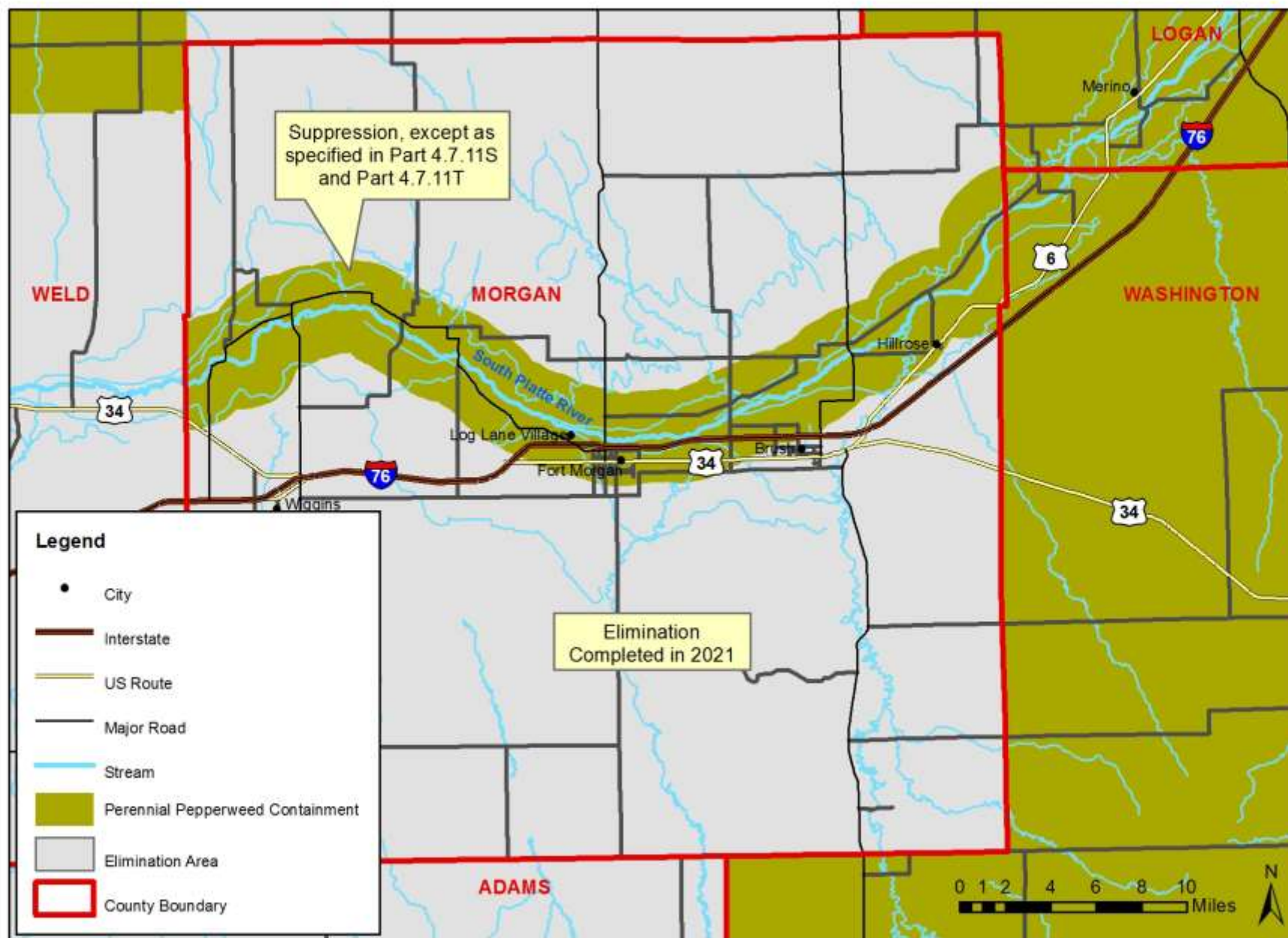
**Perennial Pepperweed** (*Lepidium latifolium*)  
Moffat County

Figure 10.09



**Perennial Pepperweed** (*Lepidium latifolium*)  
Morgan County

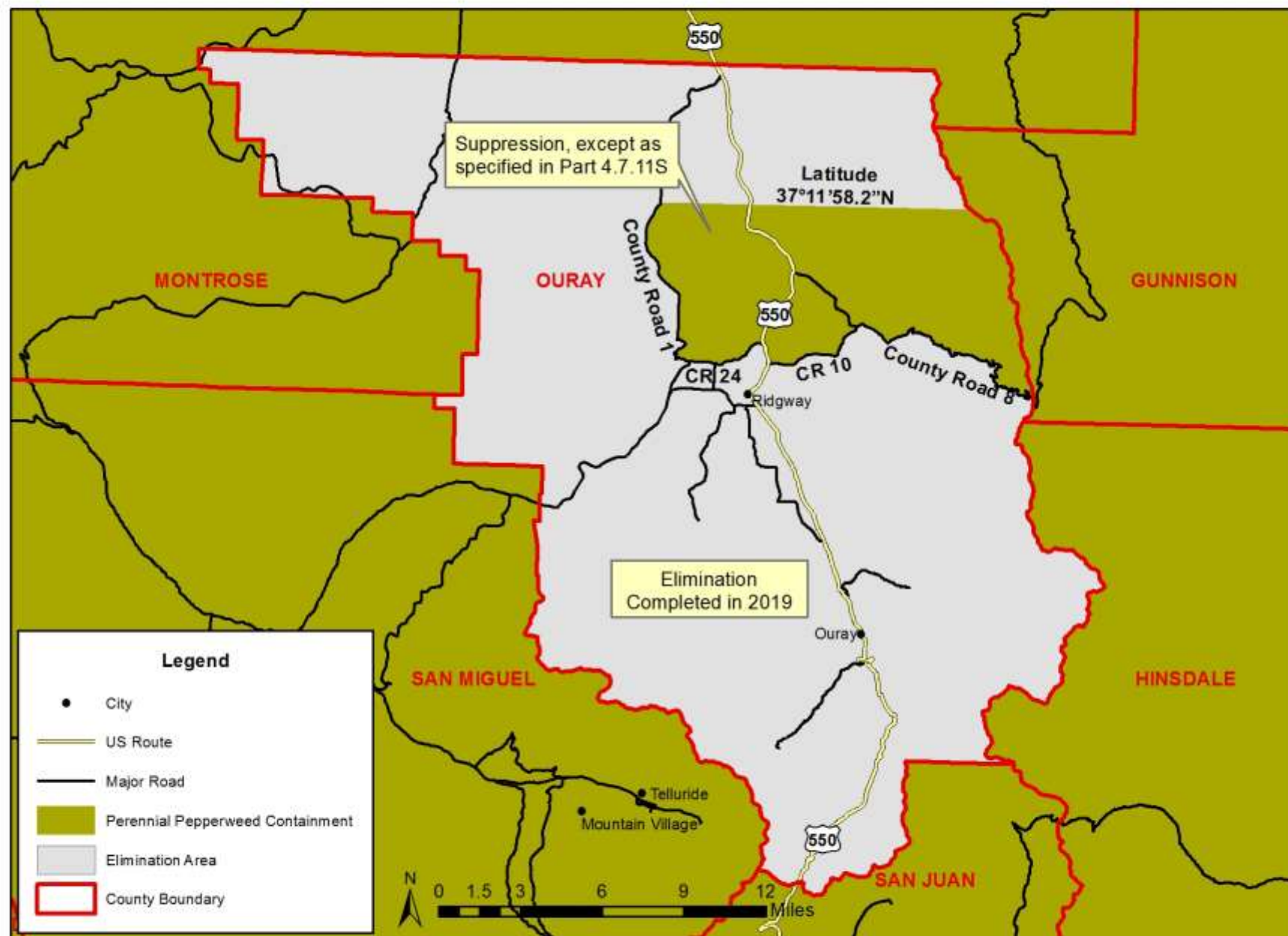
Figure 10.10





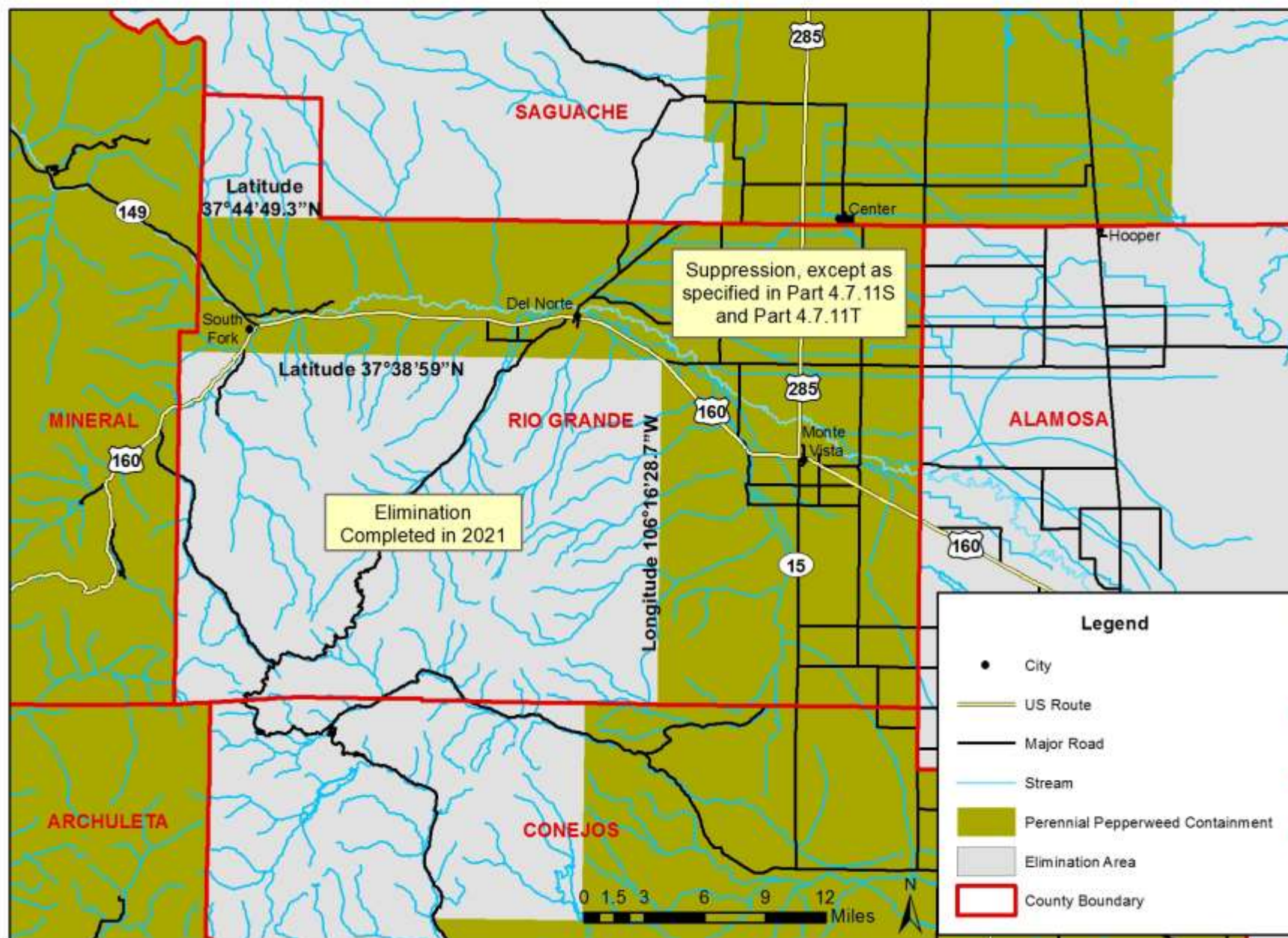
**Perennial Pepperweed** (*Lepidium latifolium*)  
Ouray County

Figure 10.11



**Perennial Pepperweed** (*Lepidium latifolium*)  
Rio Grande County

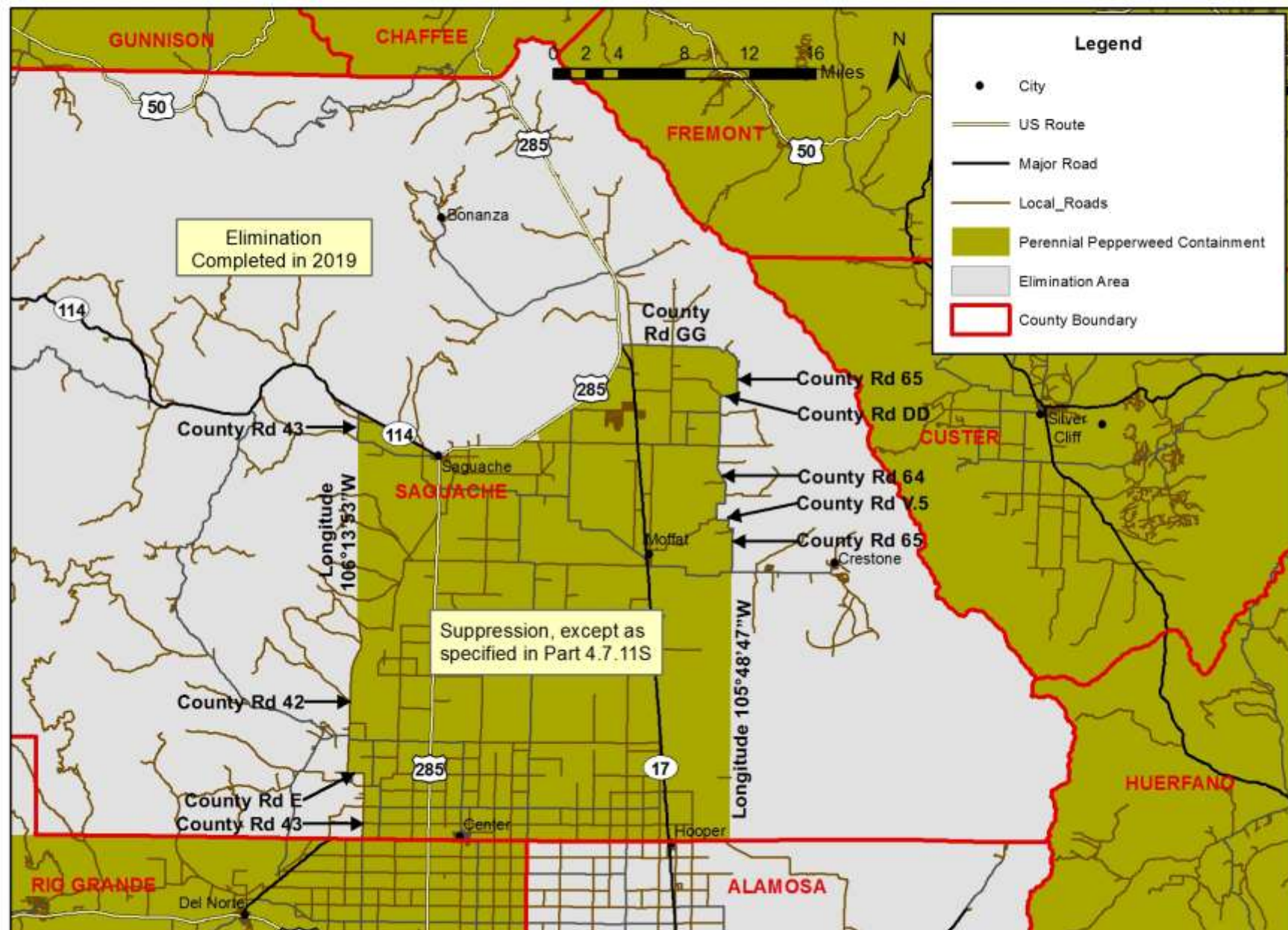
Figure 10.12





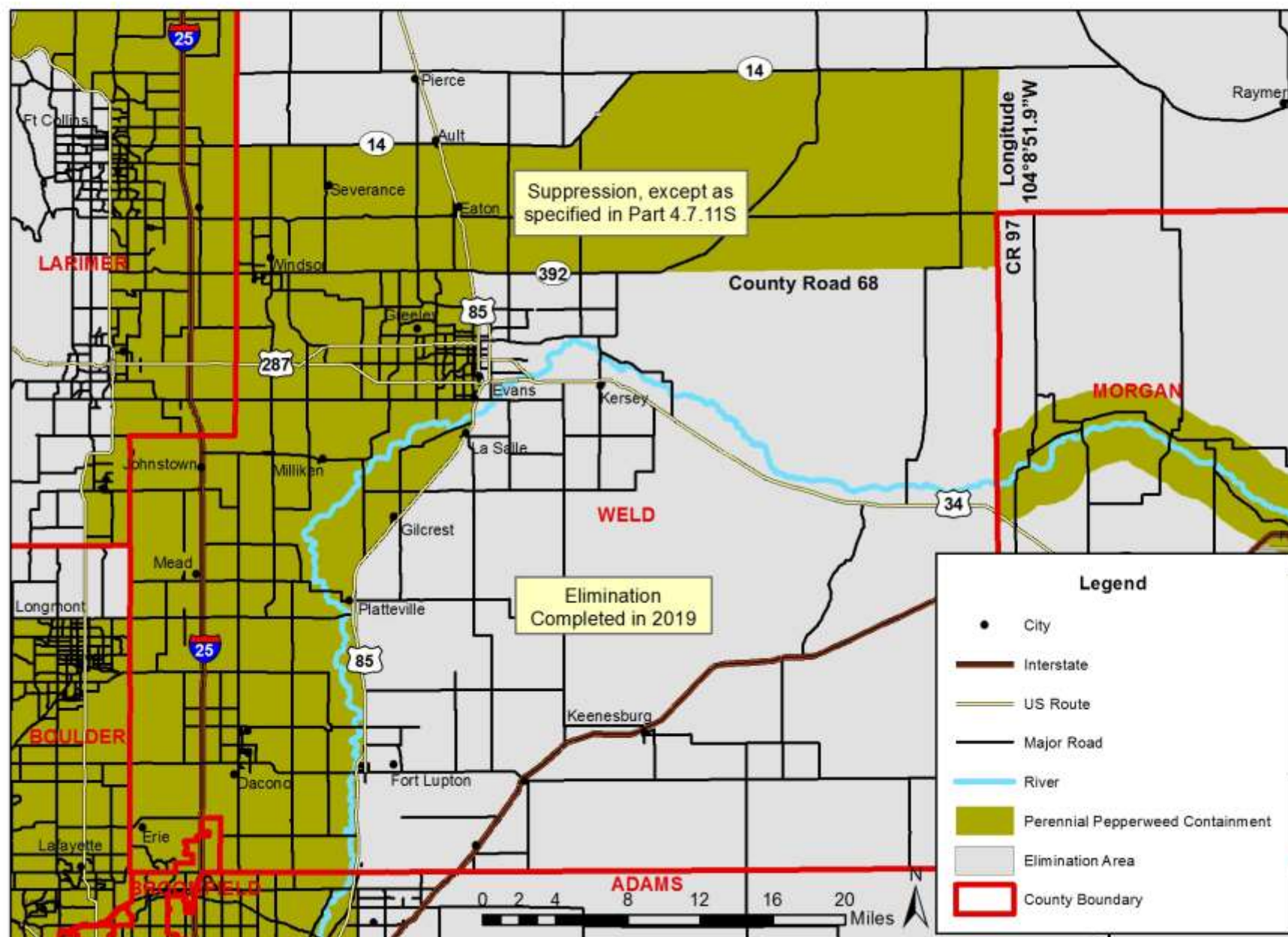
**Perennial Pepperweed** (*Lepidium latifolium*)  
Saguache County

Figure 10.13



**Perennial Pepperweed** (*Lepidium latifolium*)  
Weld County

Figure 10.14

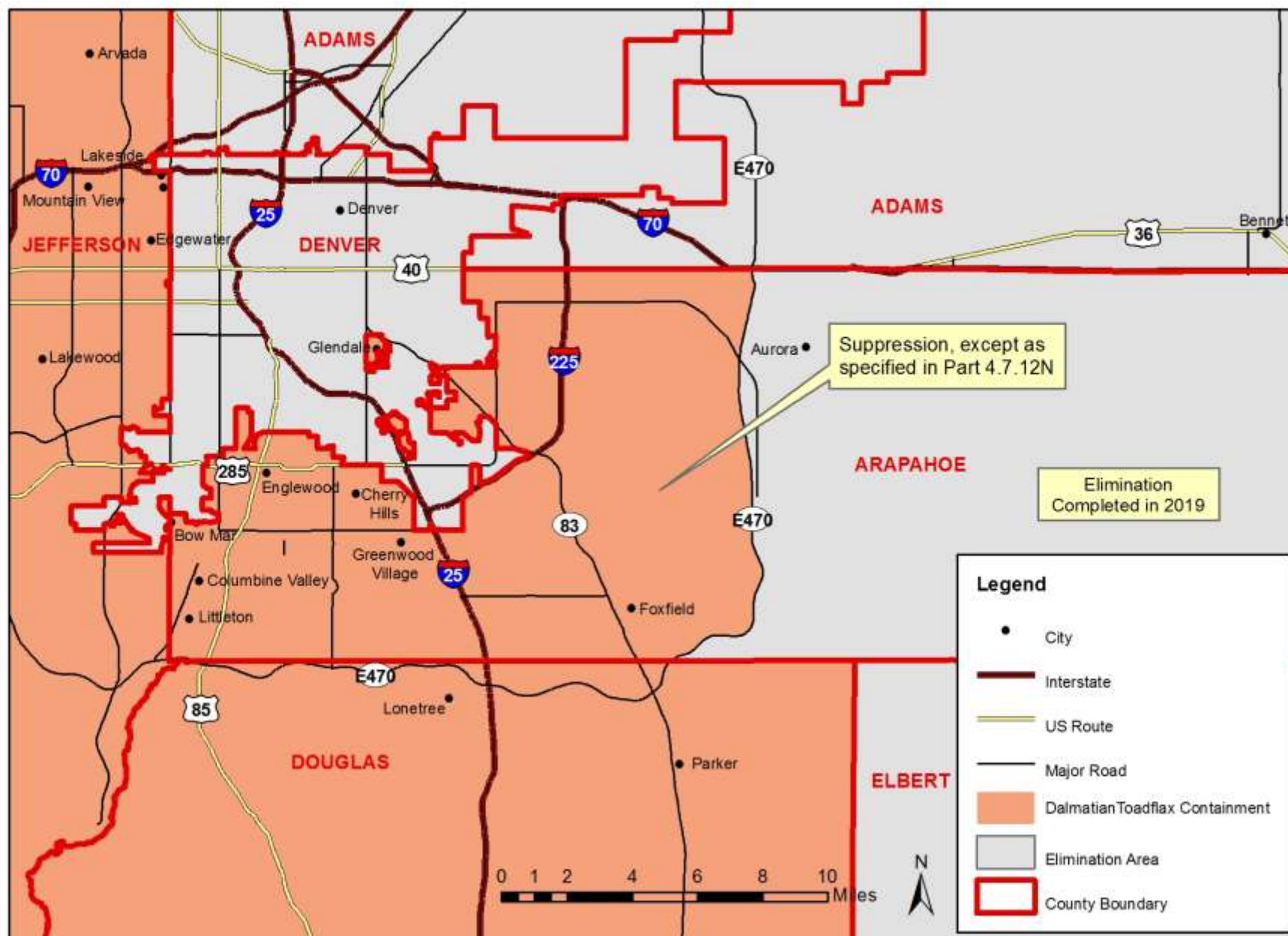




# Dalmatian Toadflax and Yellow x Dalmatian Toadflax Hybrid

Arapahoe County *(Linaria dalmatica and L. vulgaris x L. dalmatica)*

Figure 11.01

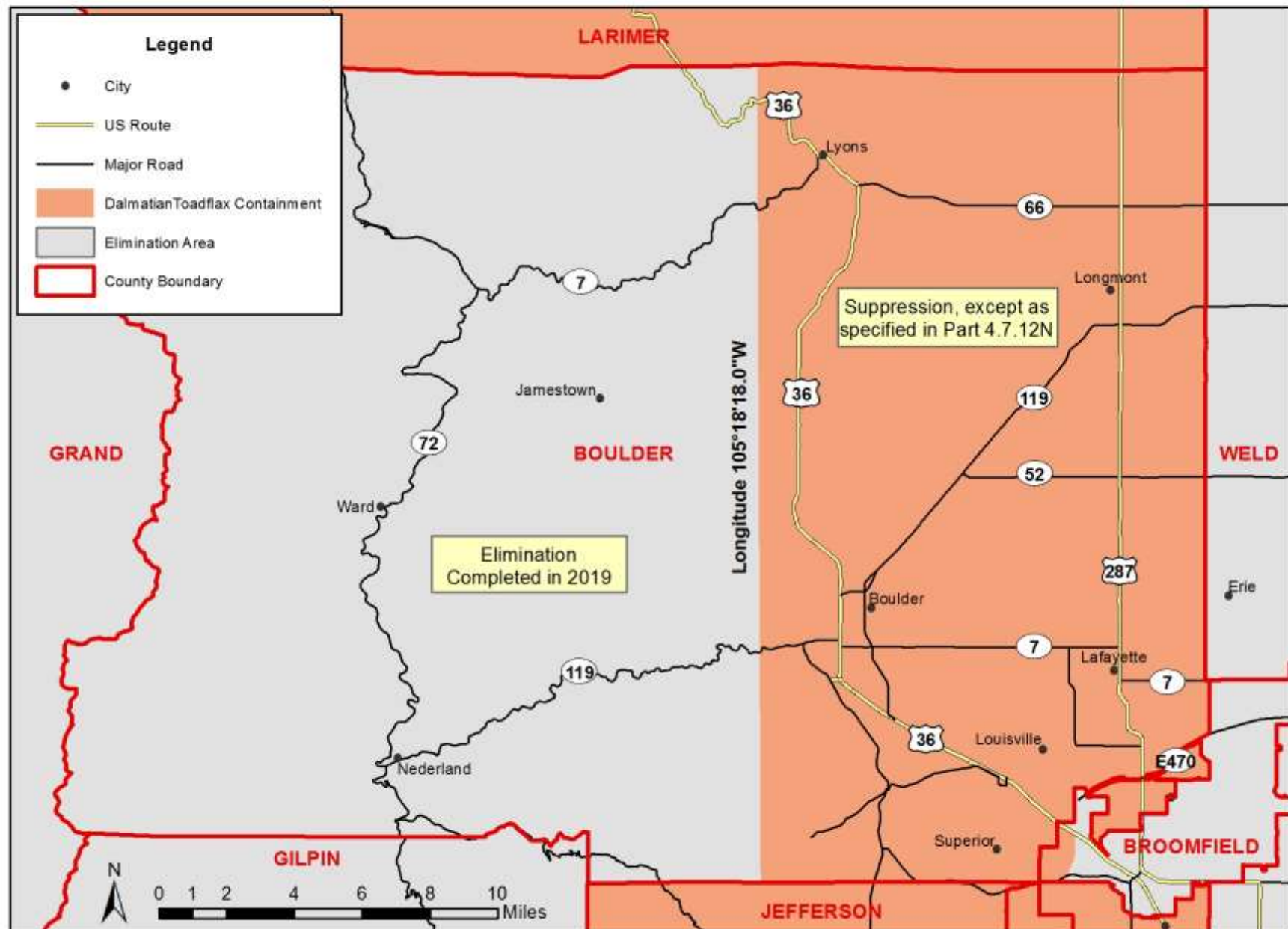


# Dalmatian Toadflax and Yellow x Dalmatian Toadflax Hybrid

Boulder County

(*Linaria dalmatica* and *L. vulgaris* x *L. dalmatica*)

Figure 11.02



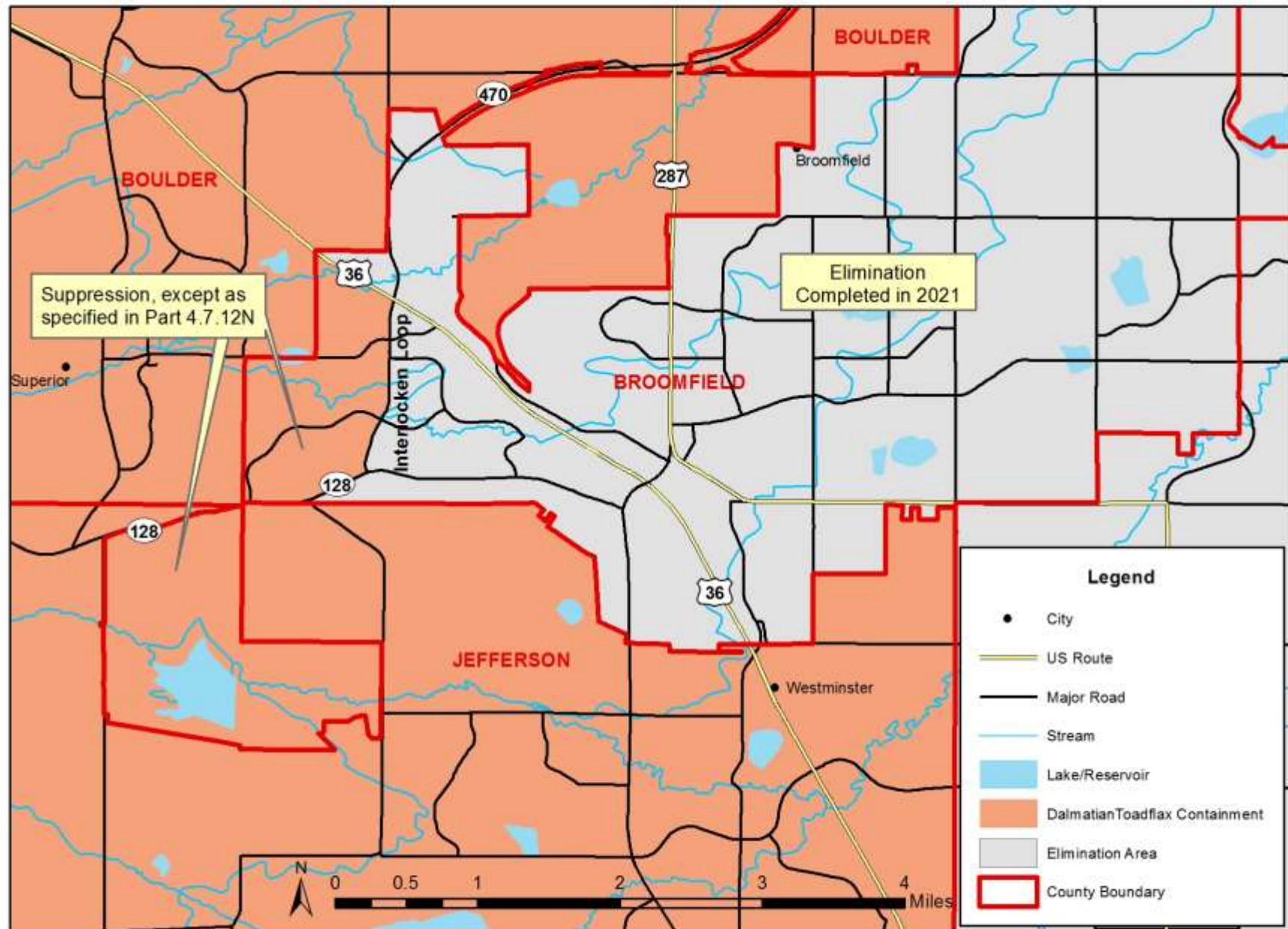


# Dalmatian Toadflax and Yellow x Dalmatian Toadflax Hybrid

Broomfield County

(*Linaria dalmatica* and *L. vulgaris* x *L. dalmatica*)

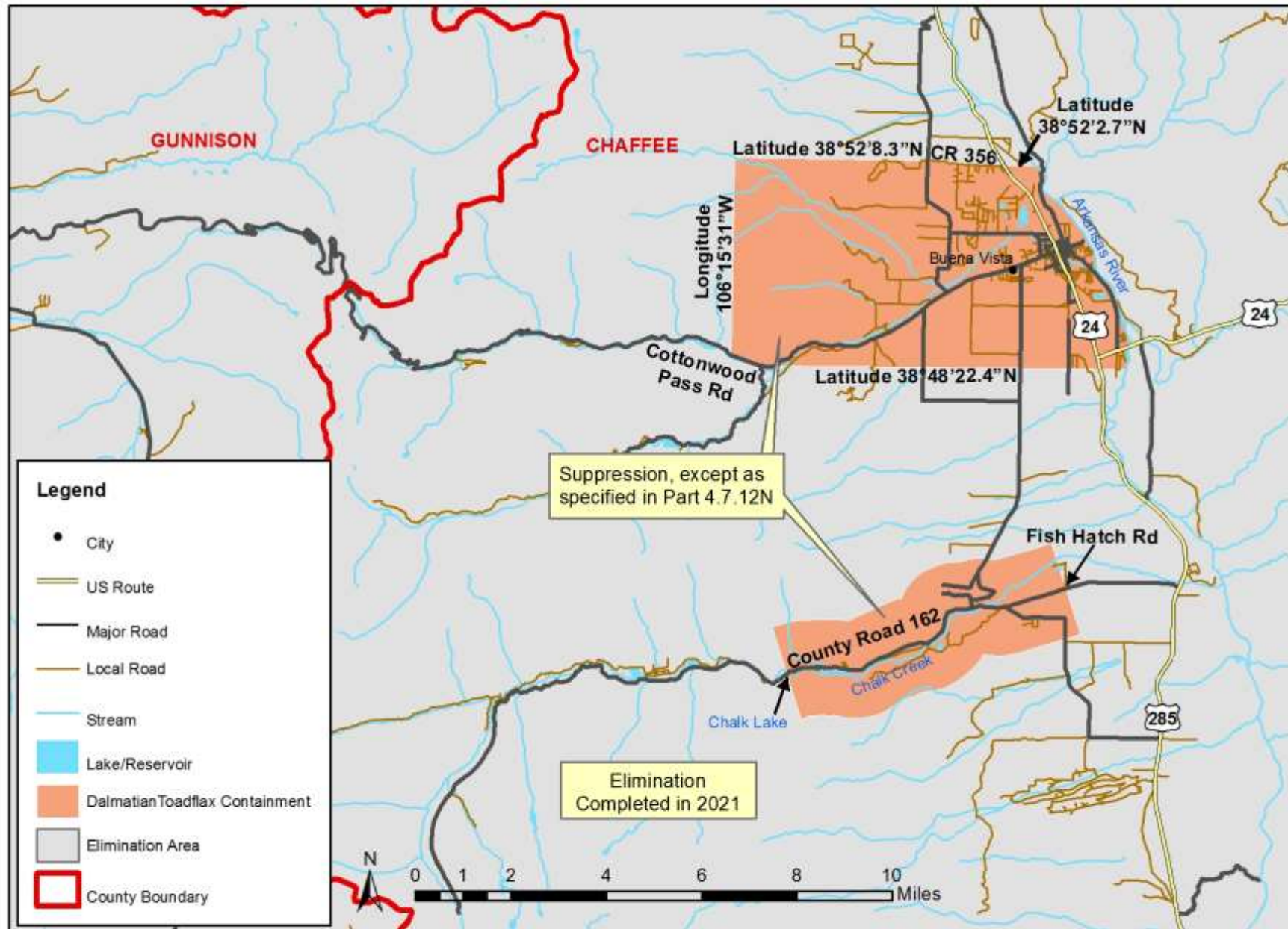
Figure 11.03



# Dalmatian Toadflax and Yellow x Dalmatian Toadflax Hybrid

Chaffee County (*Linaria dalmatica* and *L. vulgaris* x *L. dalmatica*)

Figure 11.04



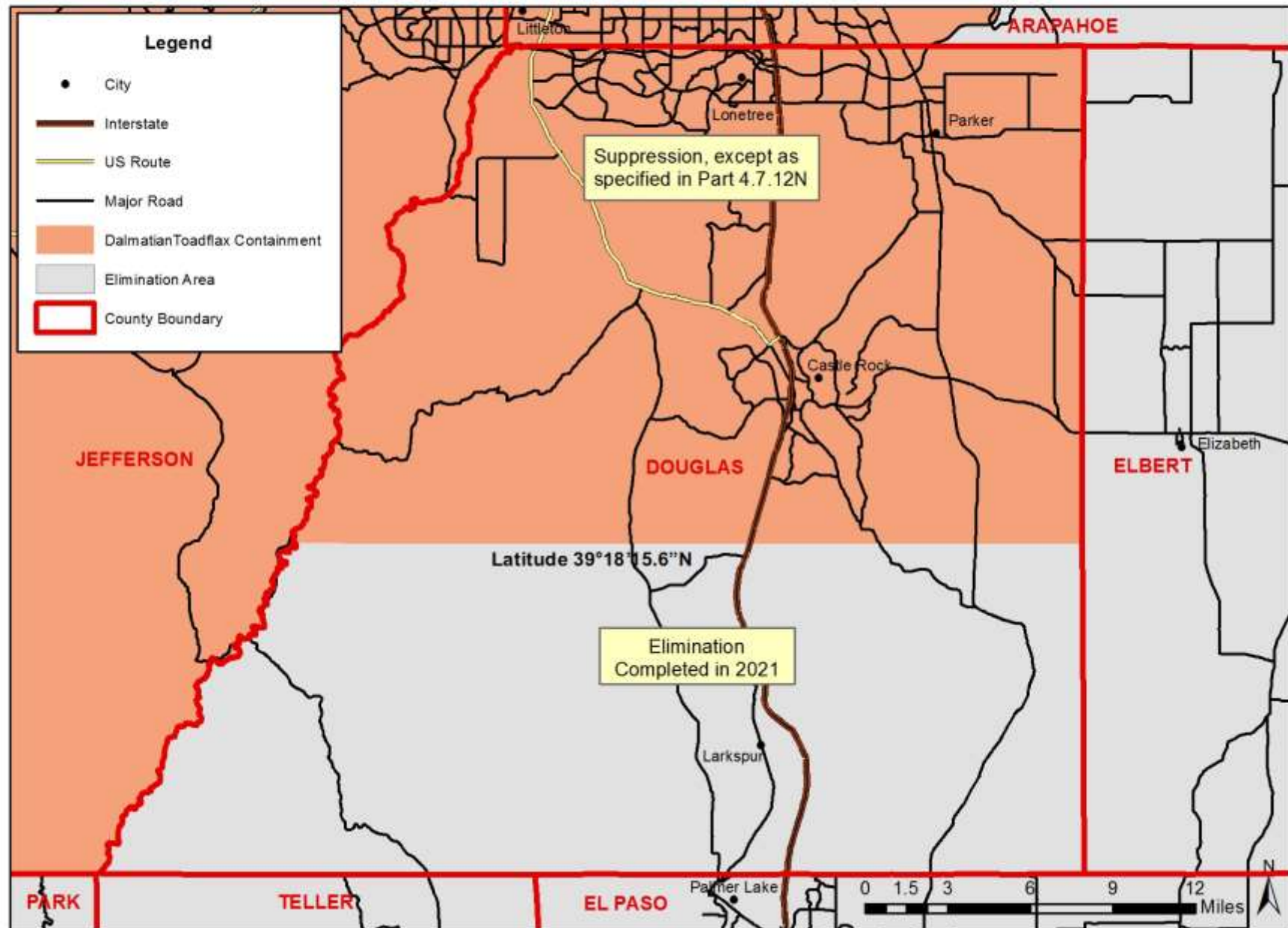


# Dalmatian Toadflax and Yellow x Dalmatian Toadflax Hybrid

Douglas County

(*Linaria dalmatica* and *L. vulgaris* x *L. dalmatica*)

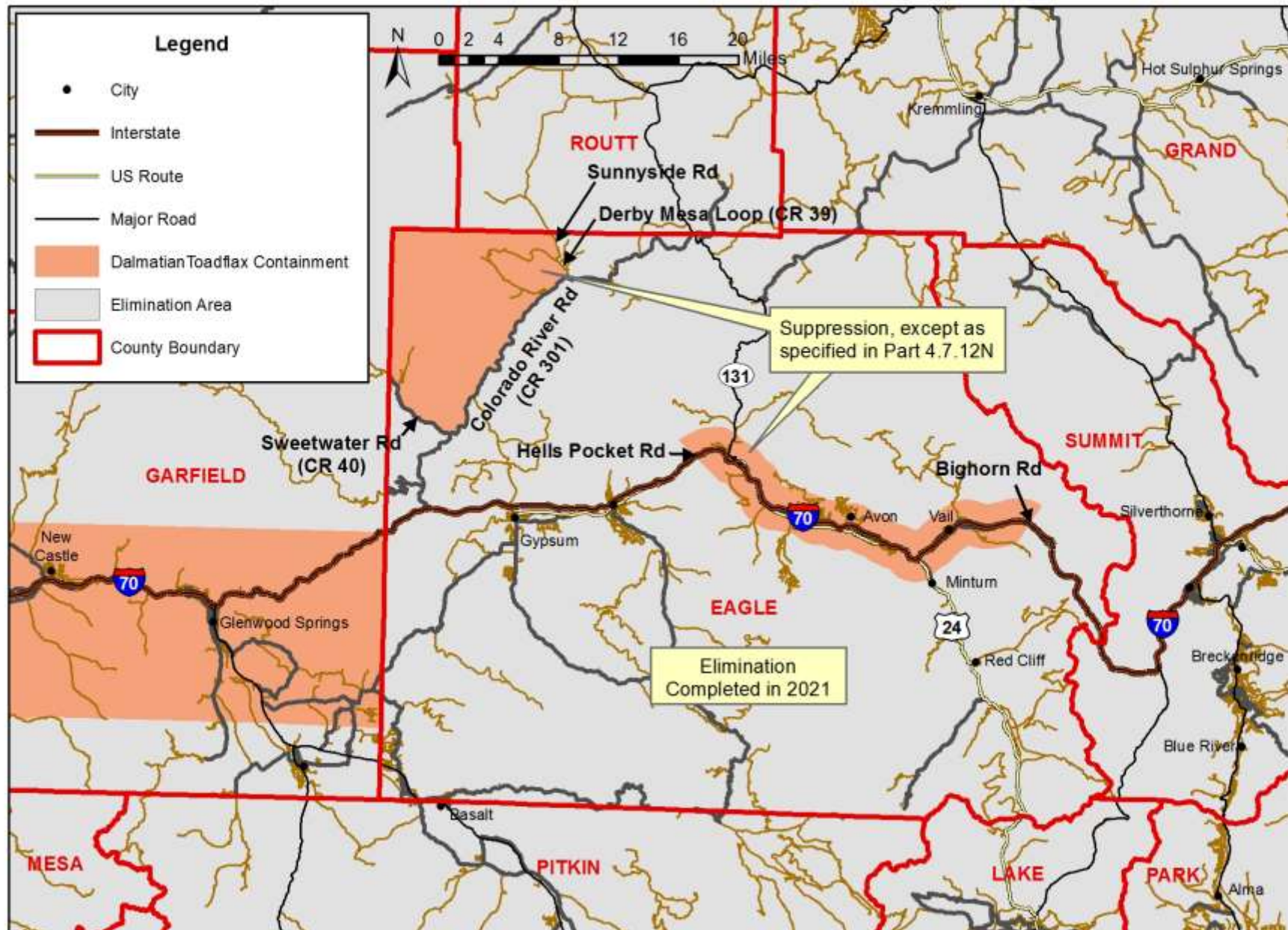
Figure 11.05



# Dalmatian Toadflax and Yellow x Dalmatian Toadflax Hybrid

Eagle County  
(*Linaria dalmatica* and *L. vulgaris* x *L. dalmatica*)

Figure 11.06



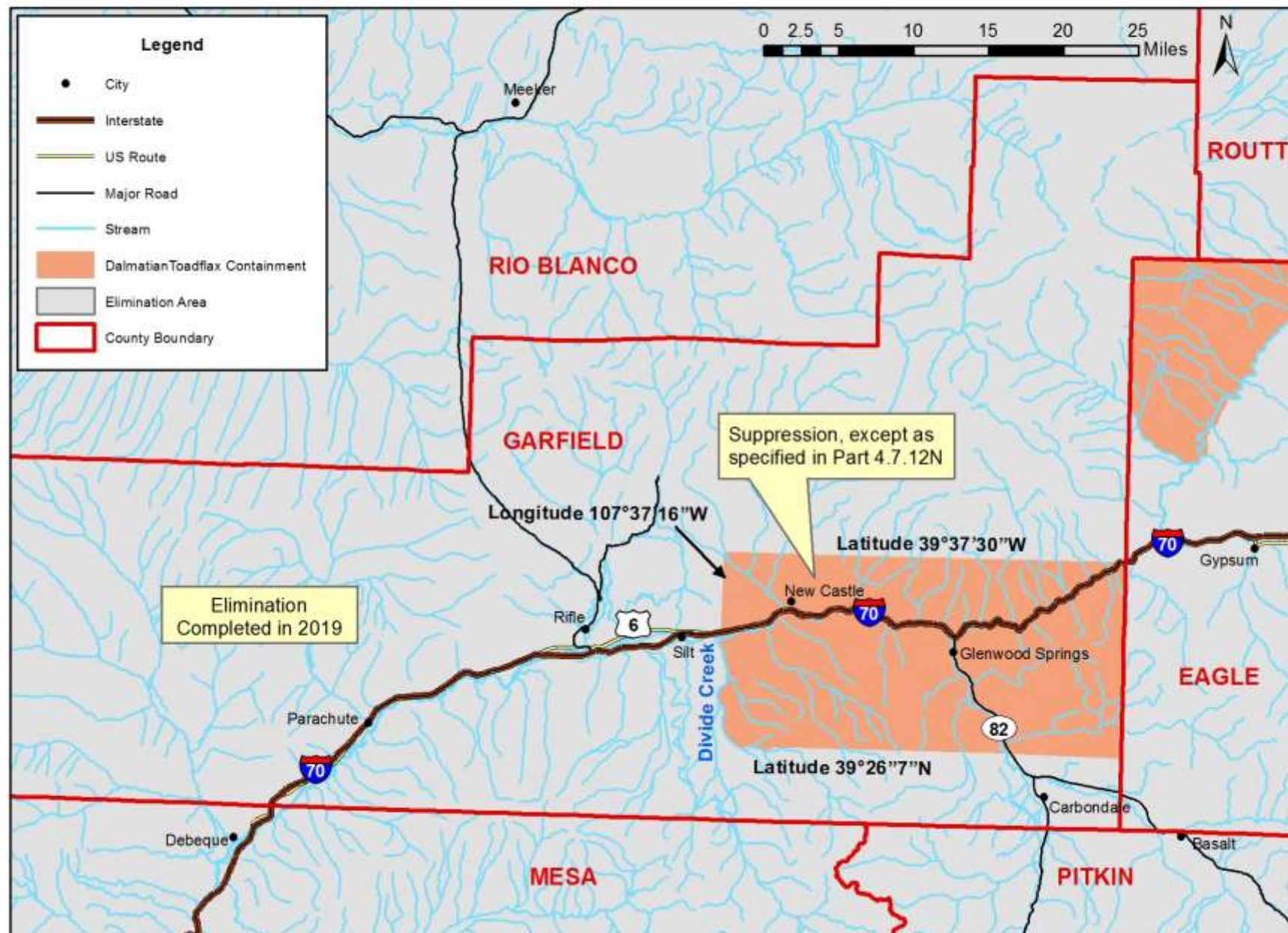


# Dalmatian Toadflax and Yellow x Dalmatian Toadflax Hybrid

Garfield County

(*Linaria dalmatica* and *L. vulgaris* x *L. dalmatica*)

Figure 11.07

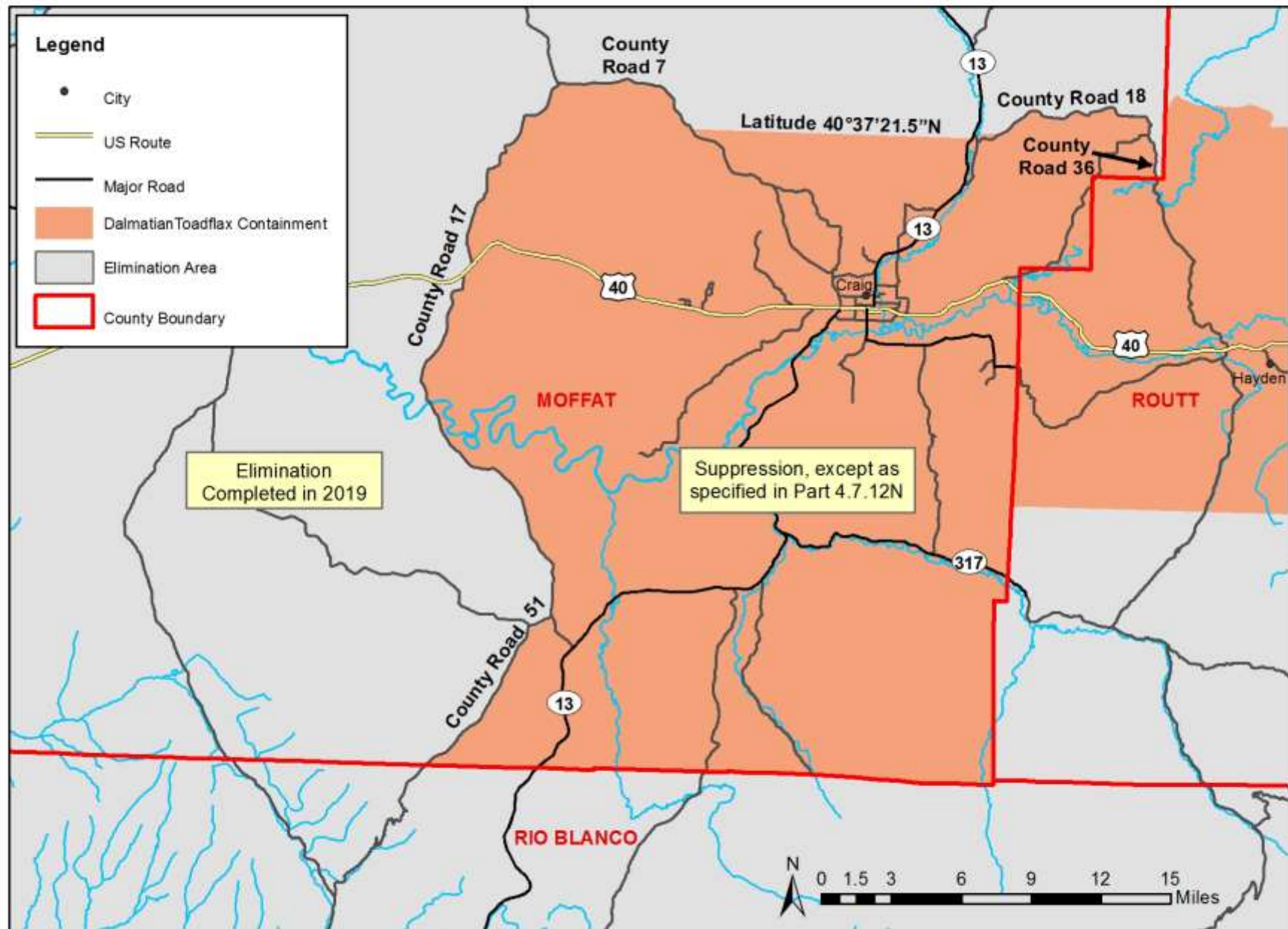


# Dalmatian Toadflax and Yellow x Dalmatian Toadflax Hybrid

Moffat County

(*Linaria dalmatica* and *L. vulgaris* x *L. dalmatica*)

Figure 11.08



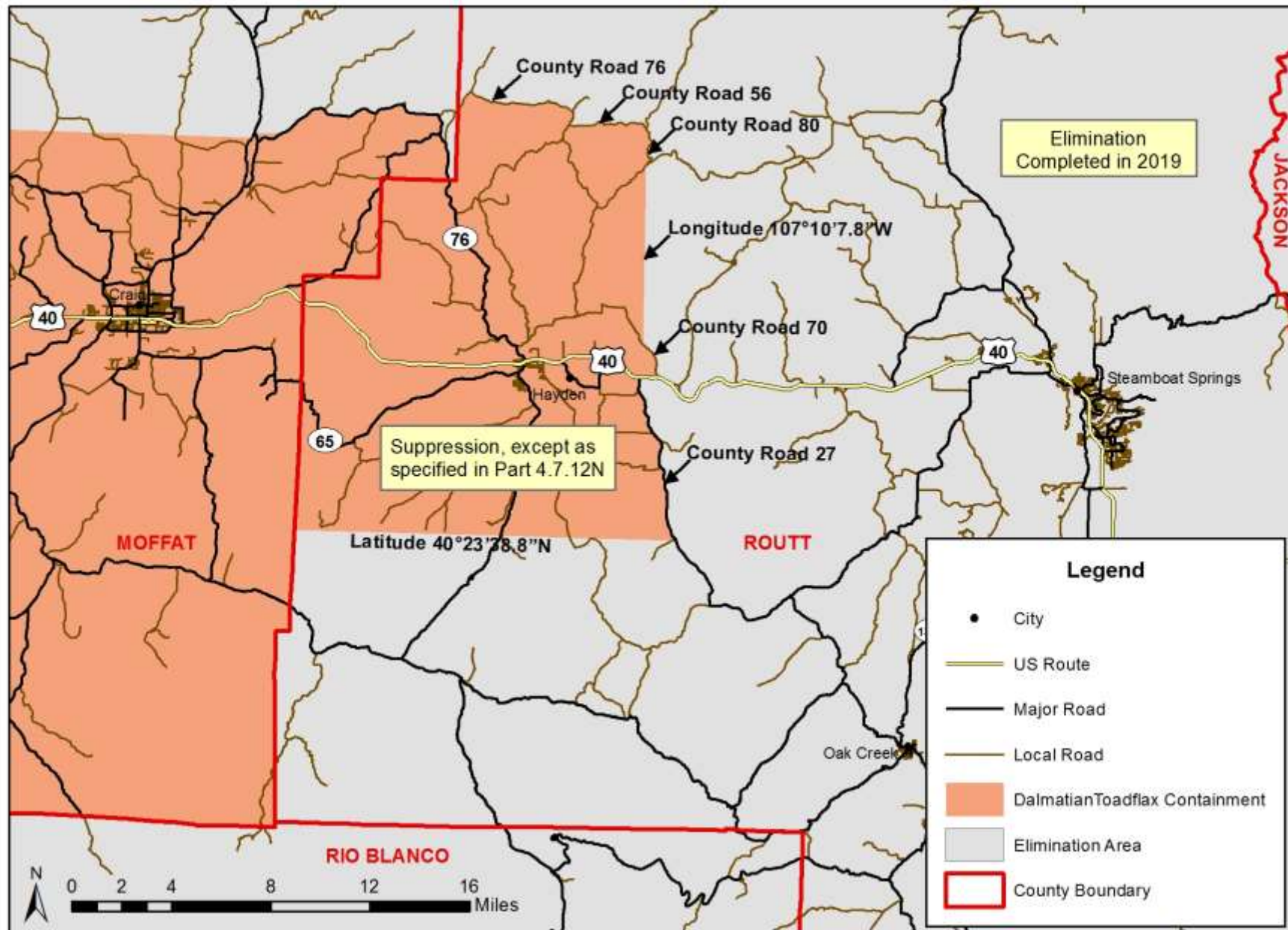


# Dalmatian Toadflax and Yellow x Dalmatian Toadflax Hybrid

Routt County

(*Linaria dalmatica* and *L. vulgaris* x *L. dalmatica*)

Figure 11.09

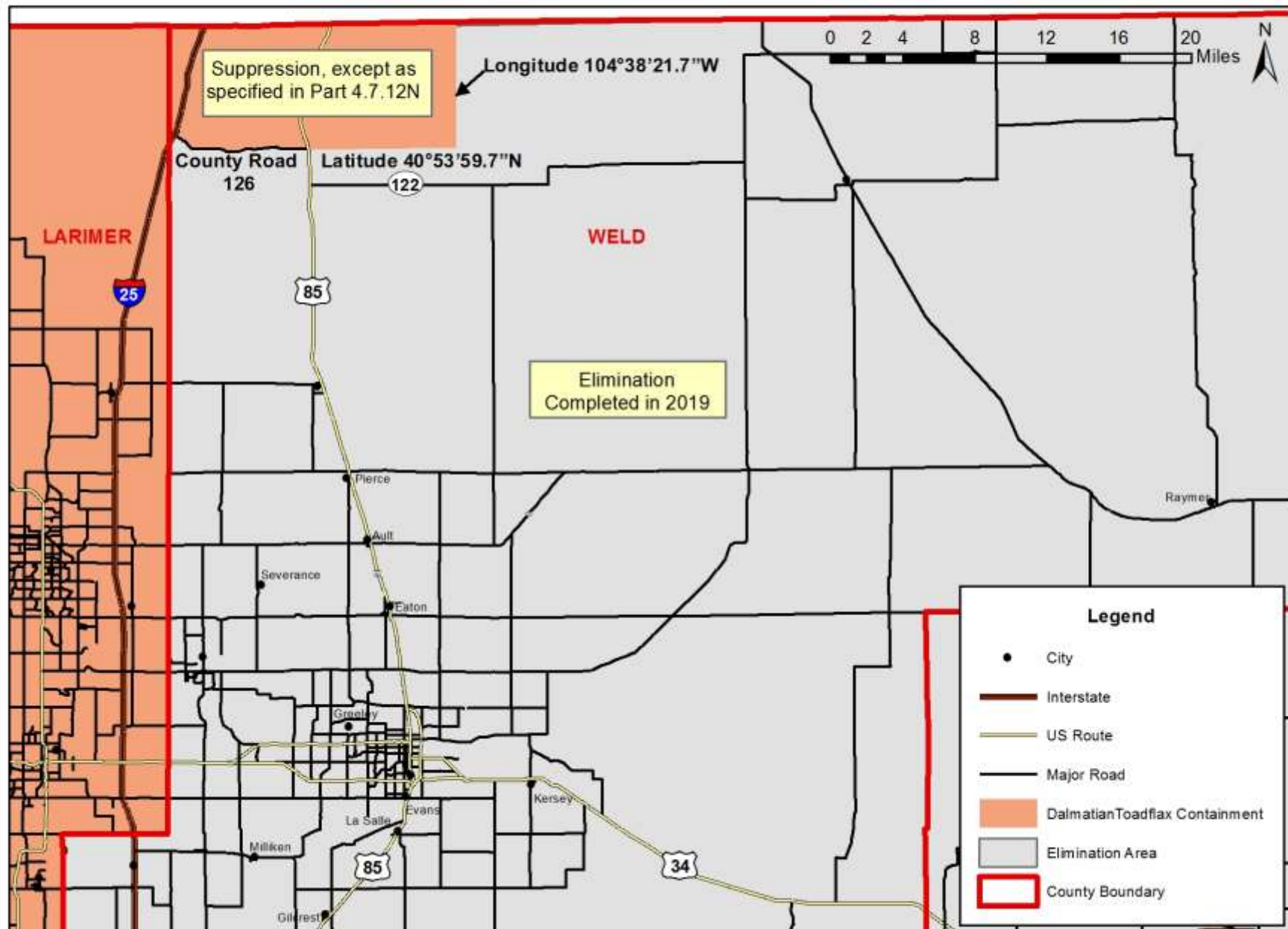


# Dalmatian Toadflax and Yellow x Dalmatian Toadflax Hybrid

Weld County

(*Linaria dalmatica* and *L. vulgaris* x *L. dalmatica*)

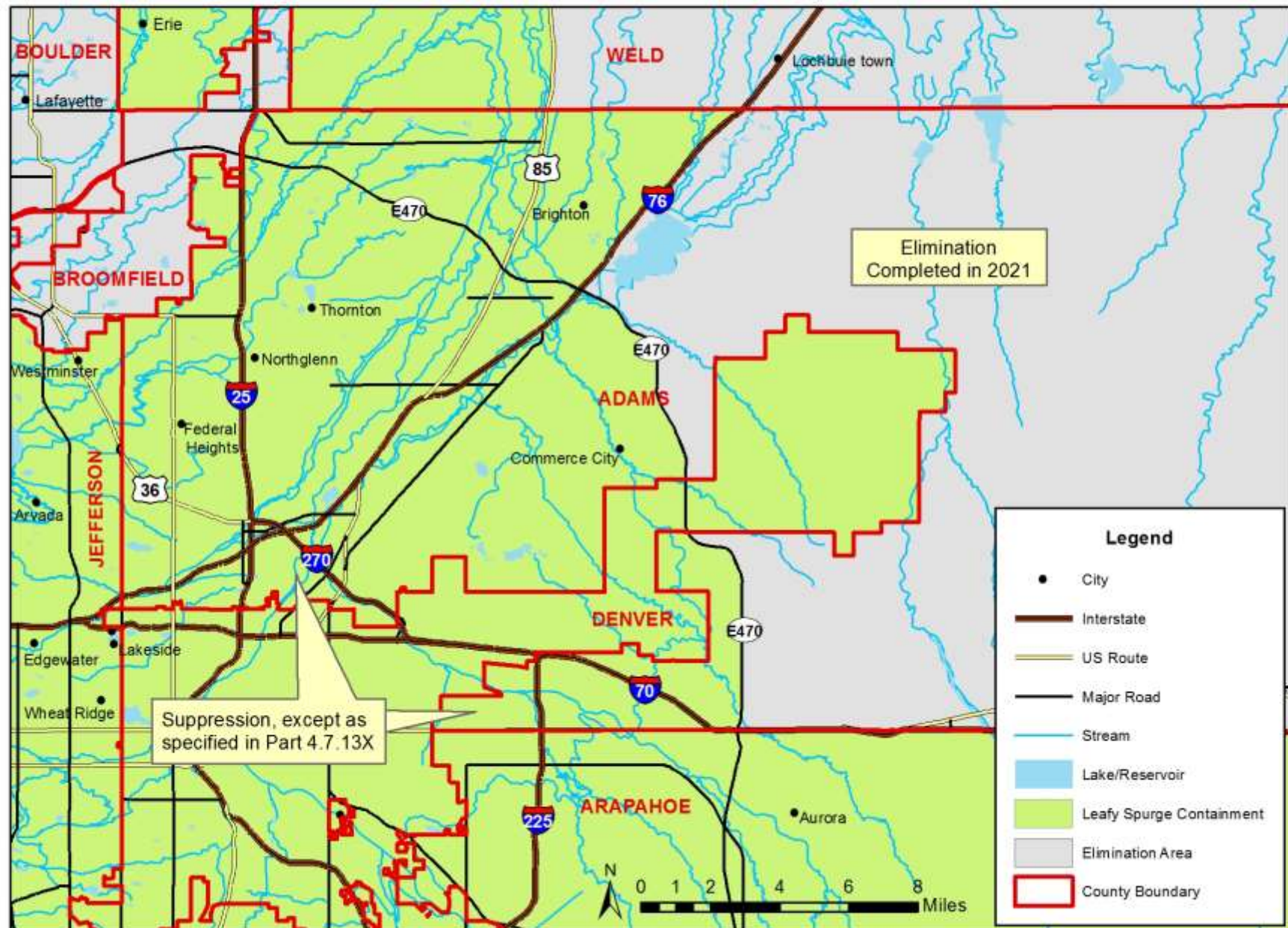
Figure 11.10





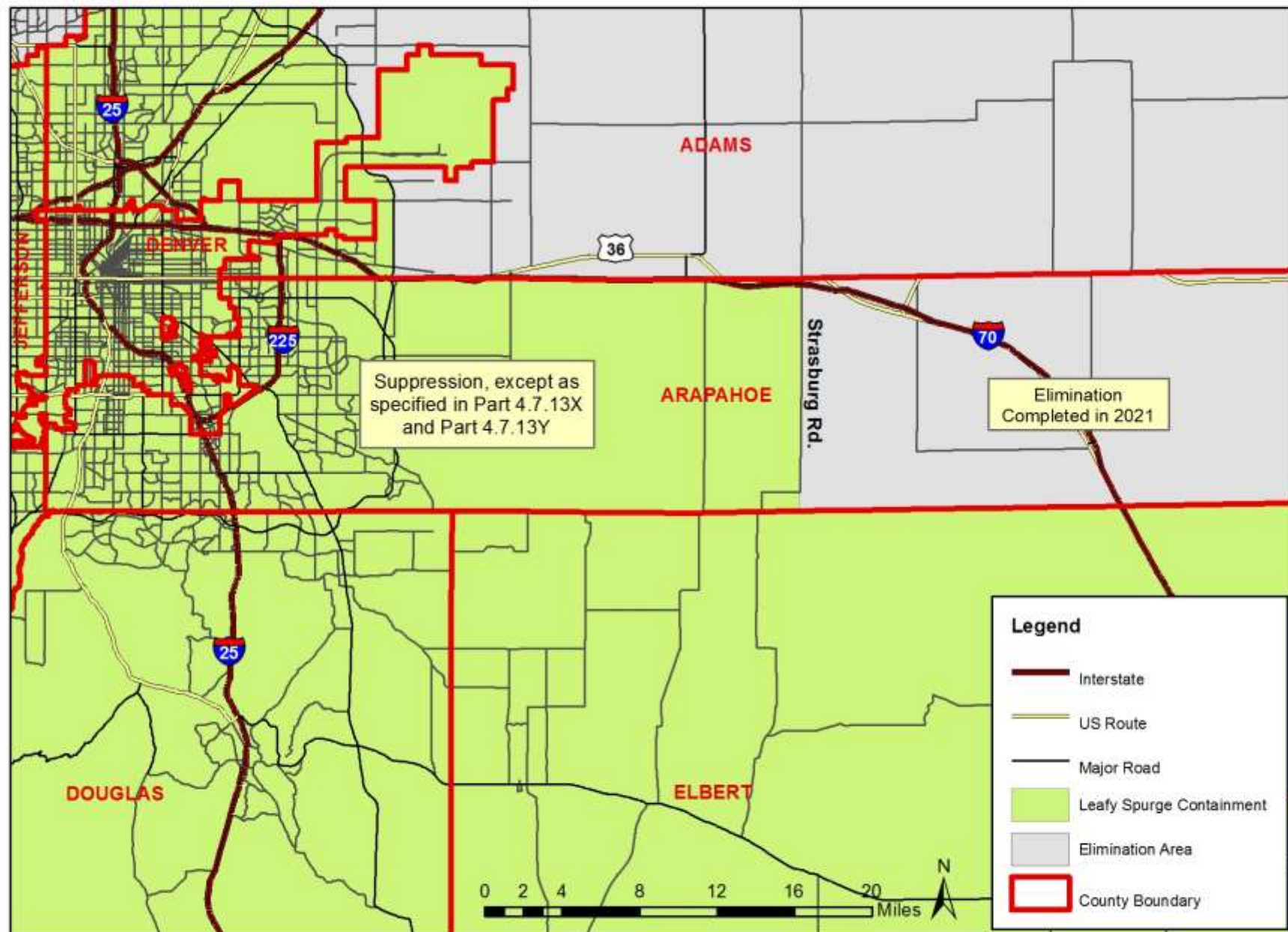
**Leafy Spurge** (*Euphorbia esula*)  
Adams County

Figure 12.01



**Leafy Spurge** (*Euphorbia esula*)  
Arapahoe County

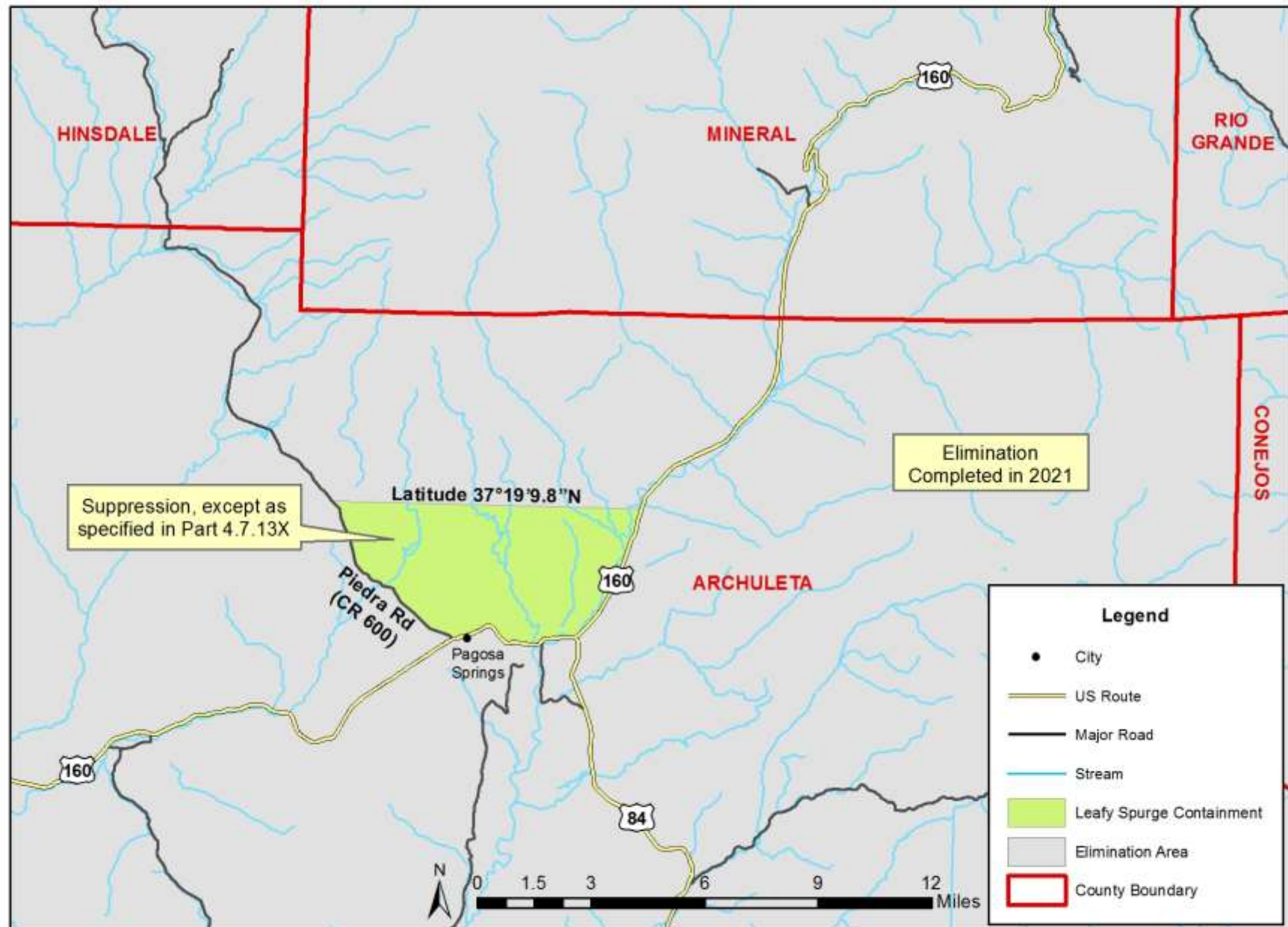
Figure 12.02





**Leafy Spurge** (*Euphorbia esula*)  
Archuleta County

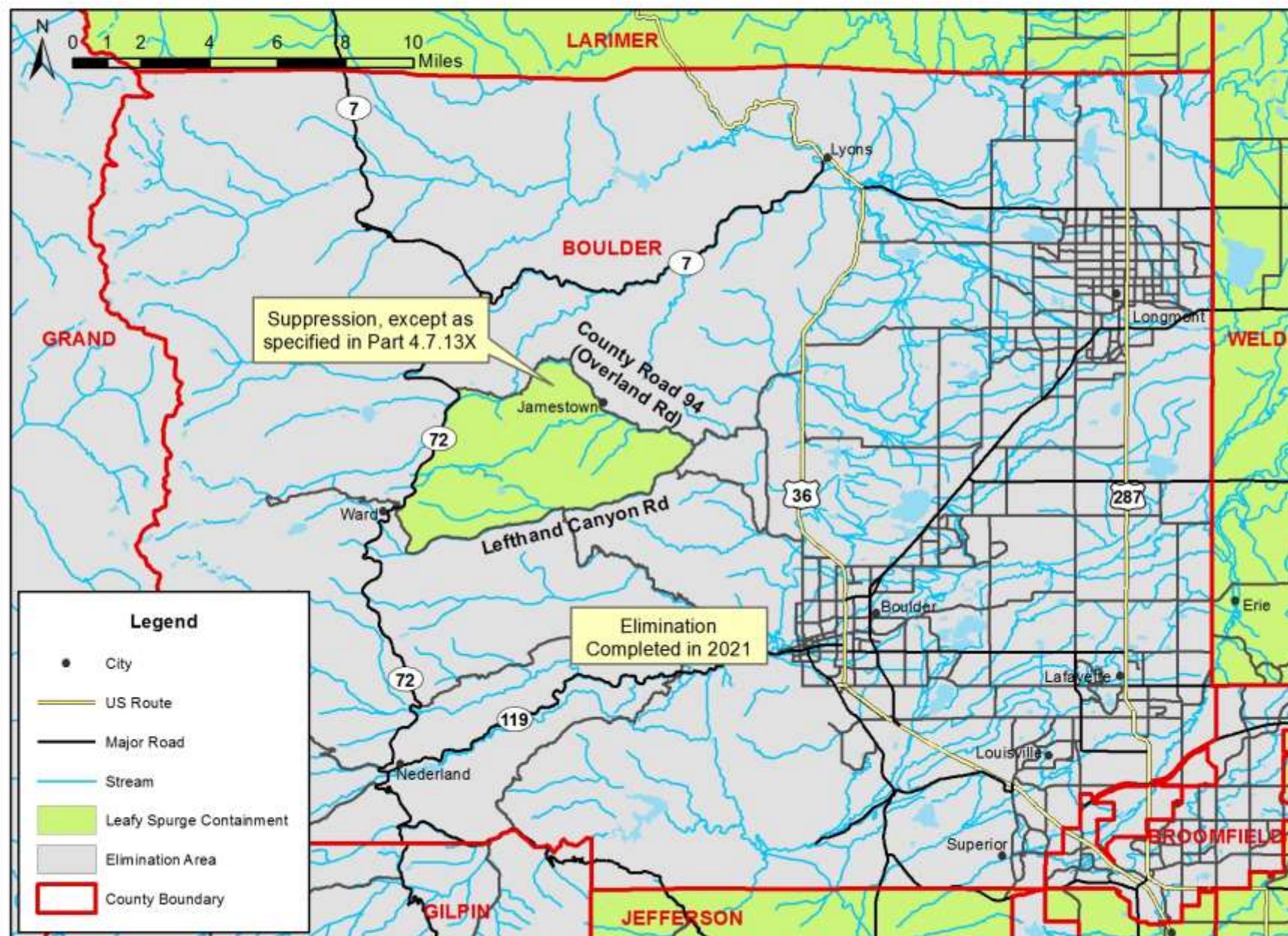
Figure 12.03





**Leafy Spurge** (*Euphorbia esula*)  
Boulder County

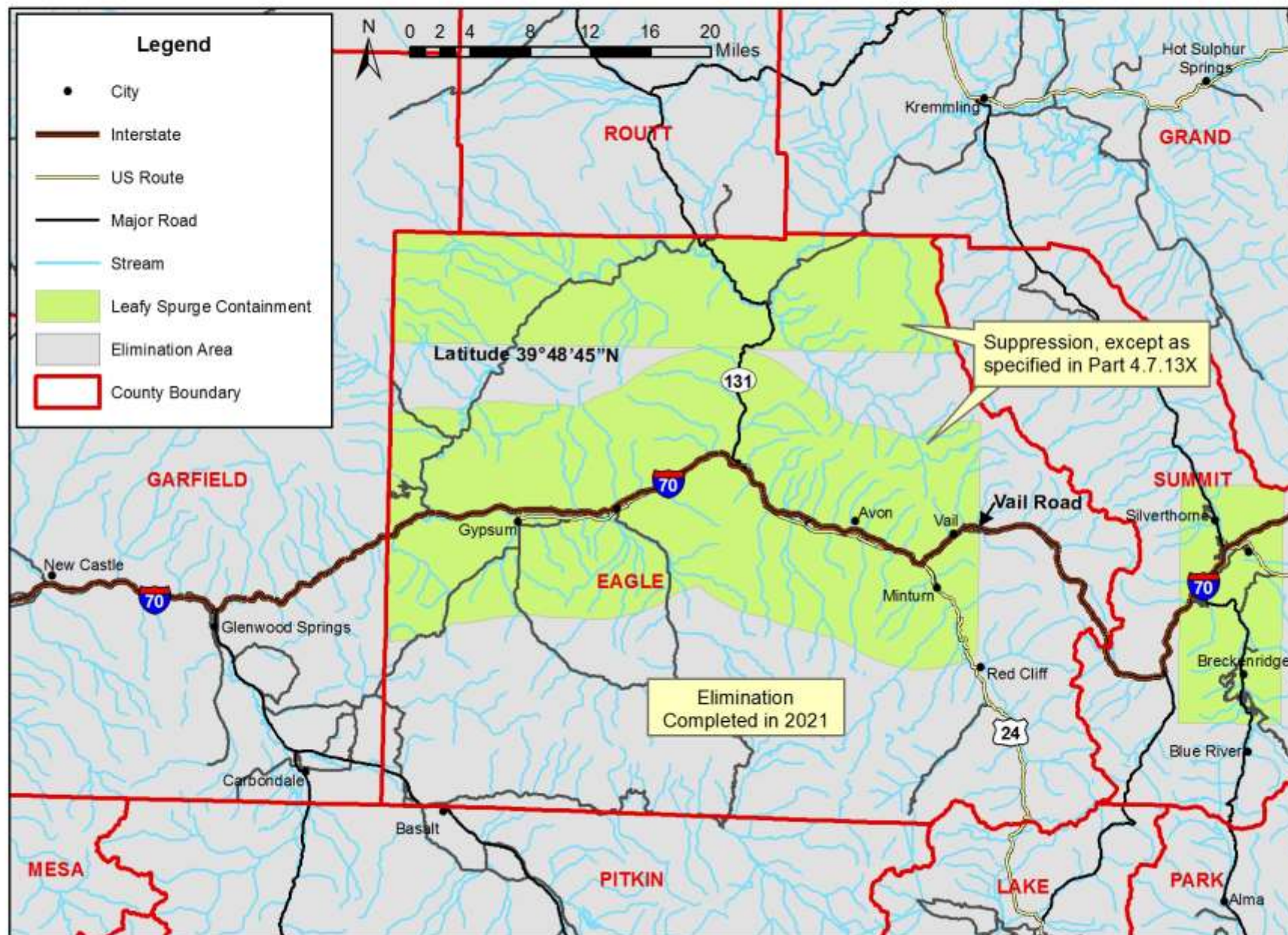
Figure 12.04





# Leafy Spurge (*Euphorbia esula*) Eagle County

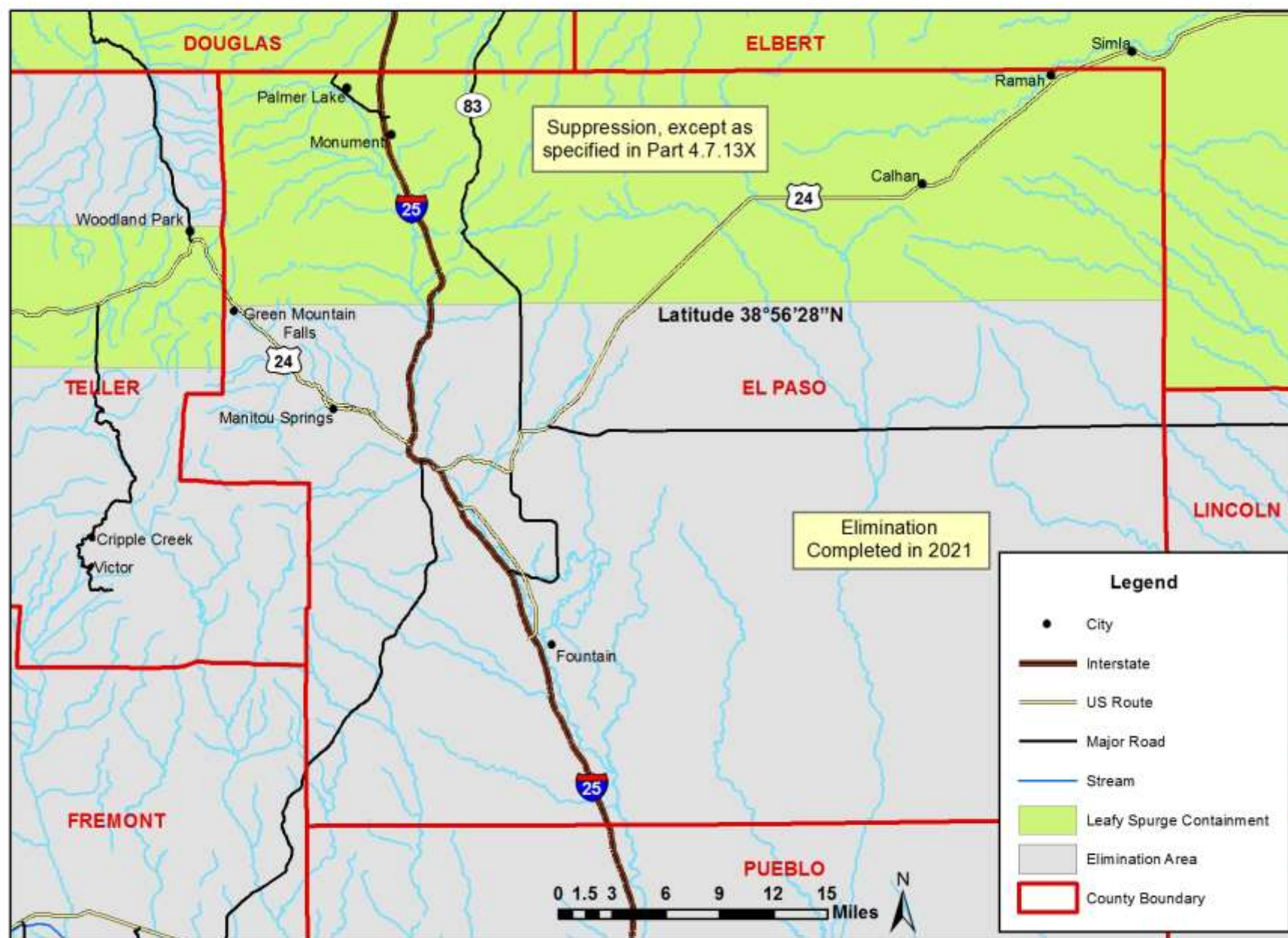
Figure 12.05





**Leafy Spurge** (*Euphorbia esula*)  
El Paso County

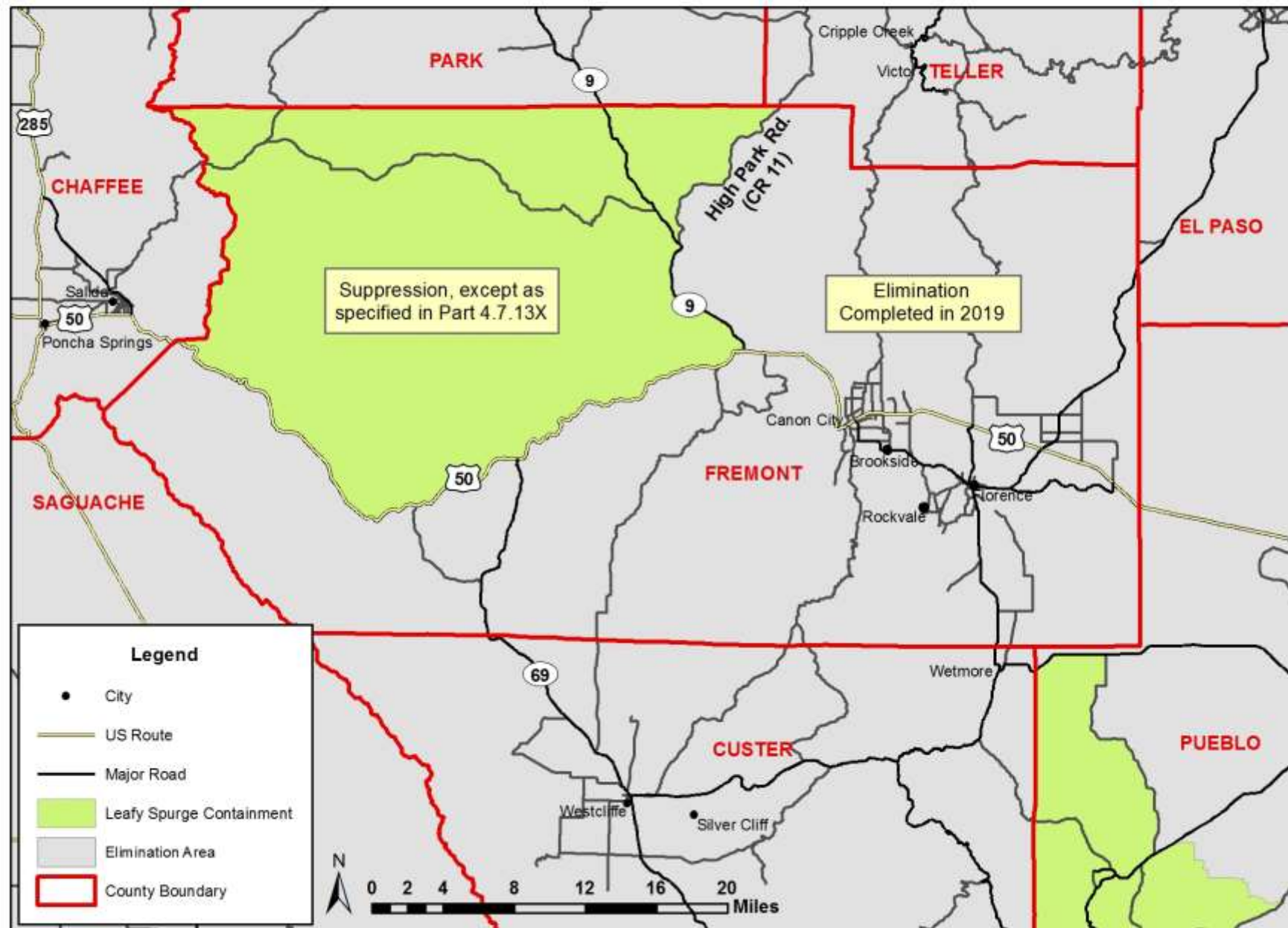
Figure 12.06





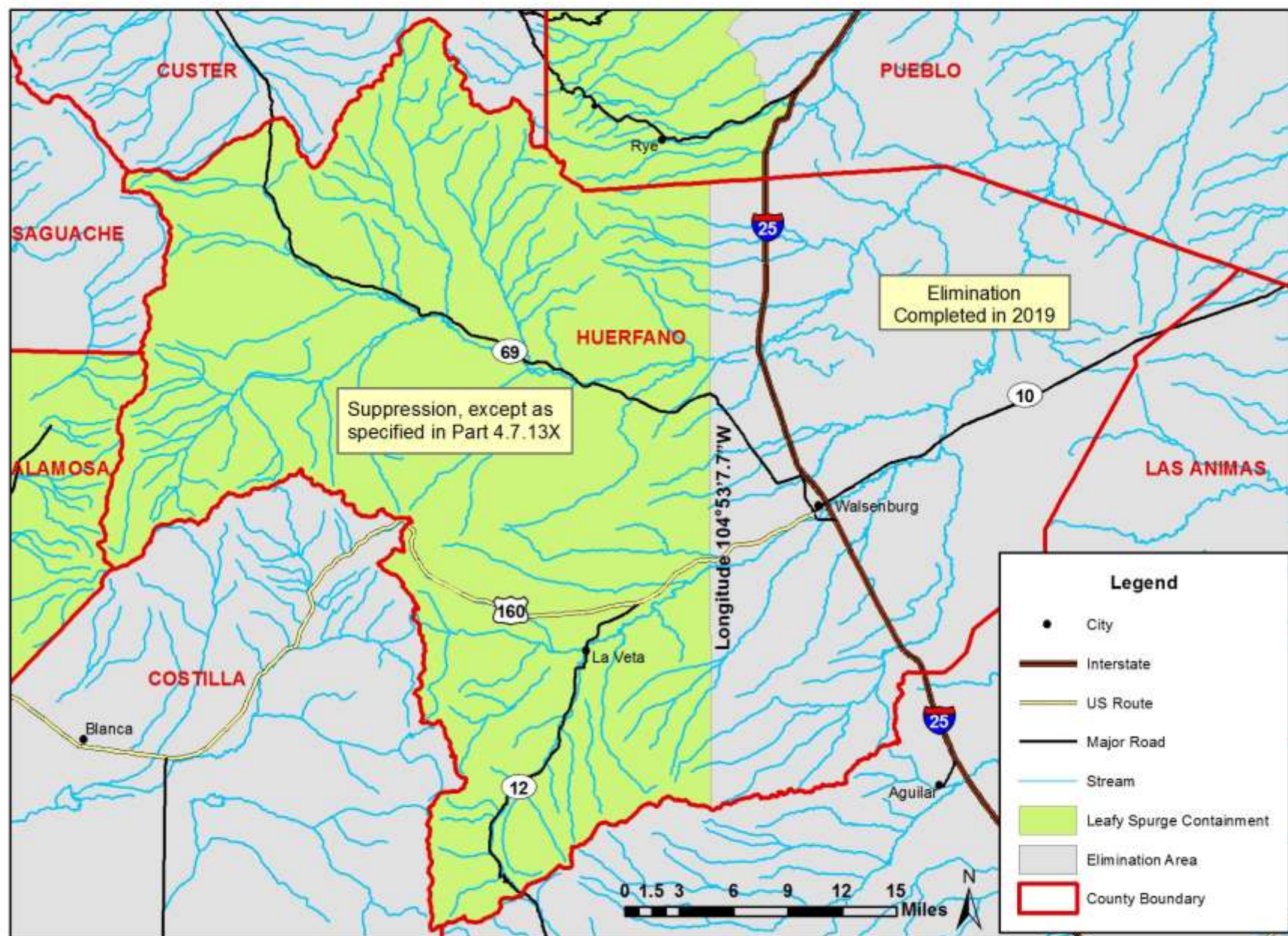
**Leafy Spurge** (*Euphorbia esula*)  
Fremont County

Figure 12.07



**Leafy Spurge** (*Euphorbia esula*)  
Huerfano County

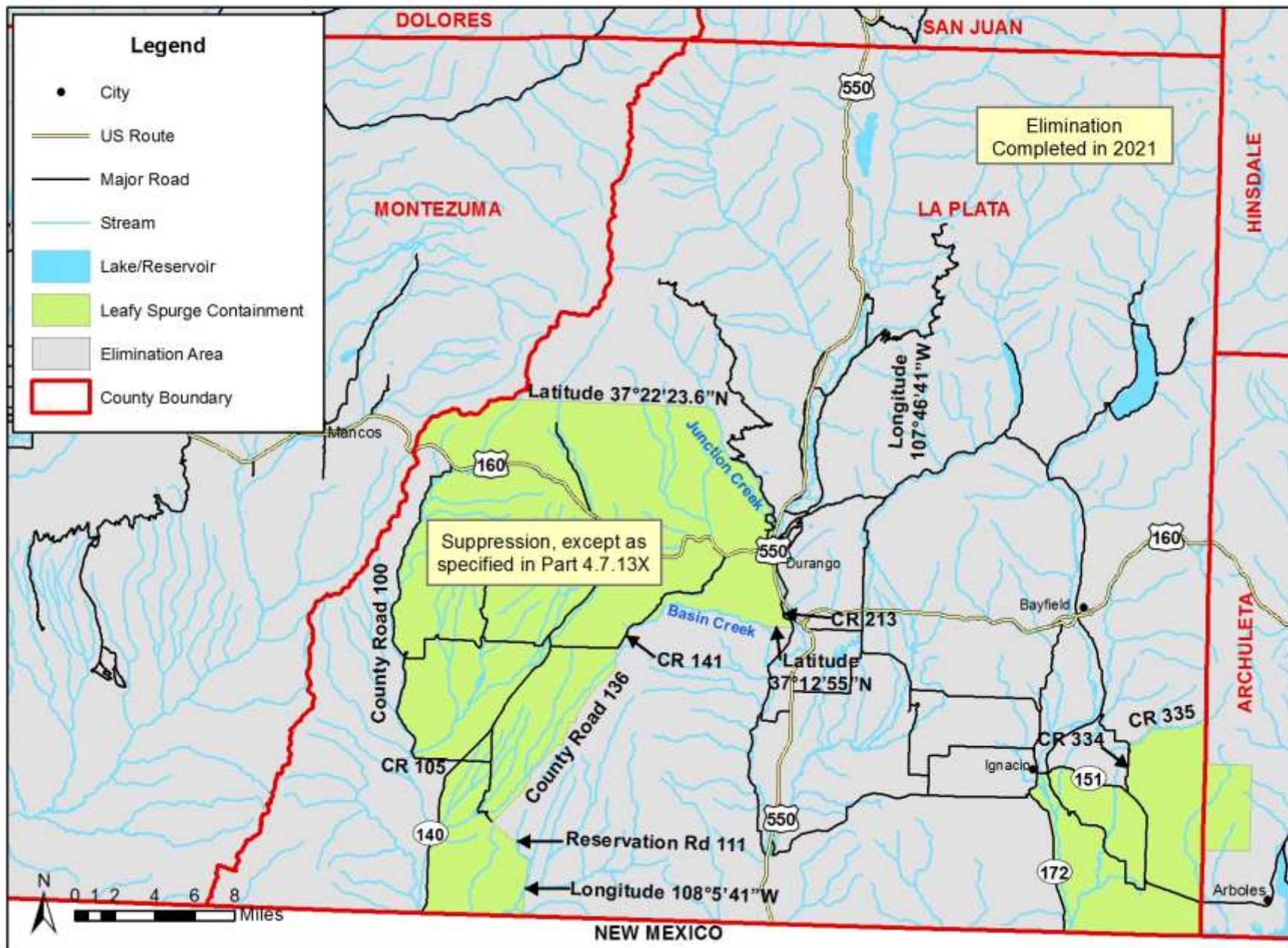
Figure 12.08





**Leafy Spurge** (*Euphorbia esula*)  
La Plata County

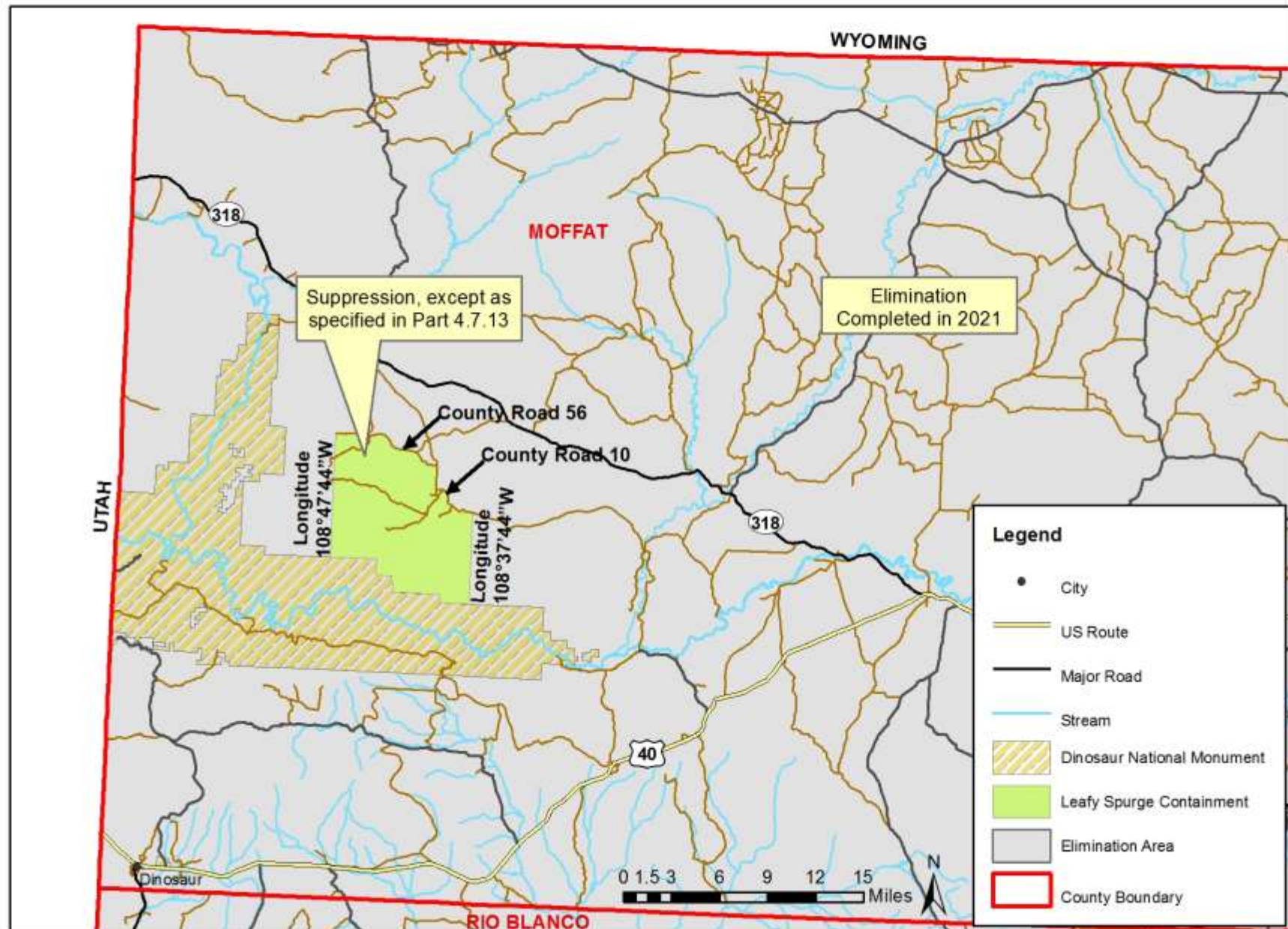
Figure 12.09





**Leafy Spurge** (*Euphorbia esula*)  
Moffat County

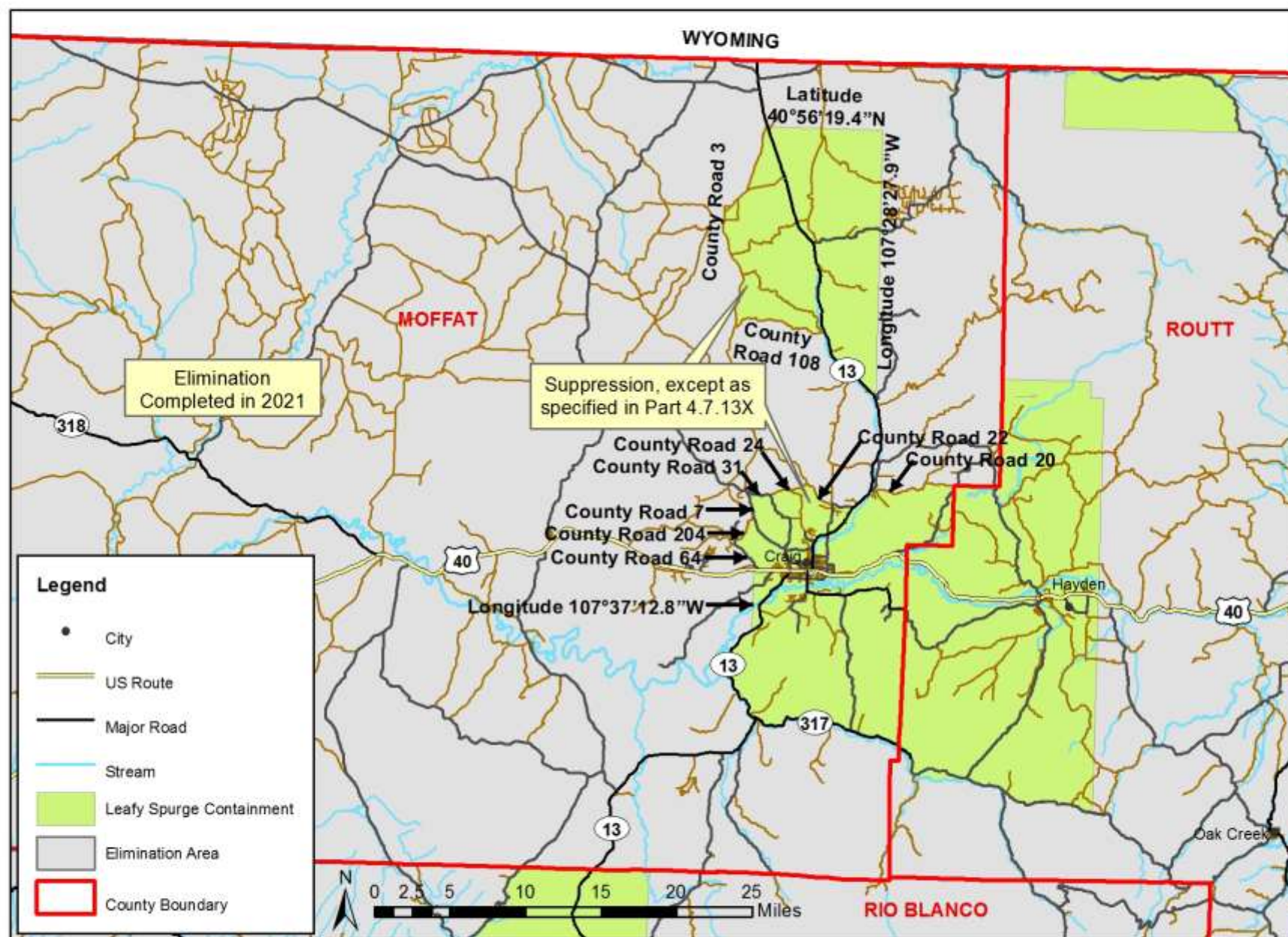
Figure 12.10





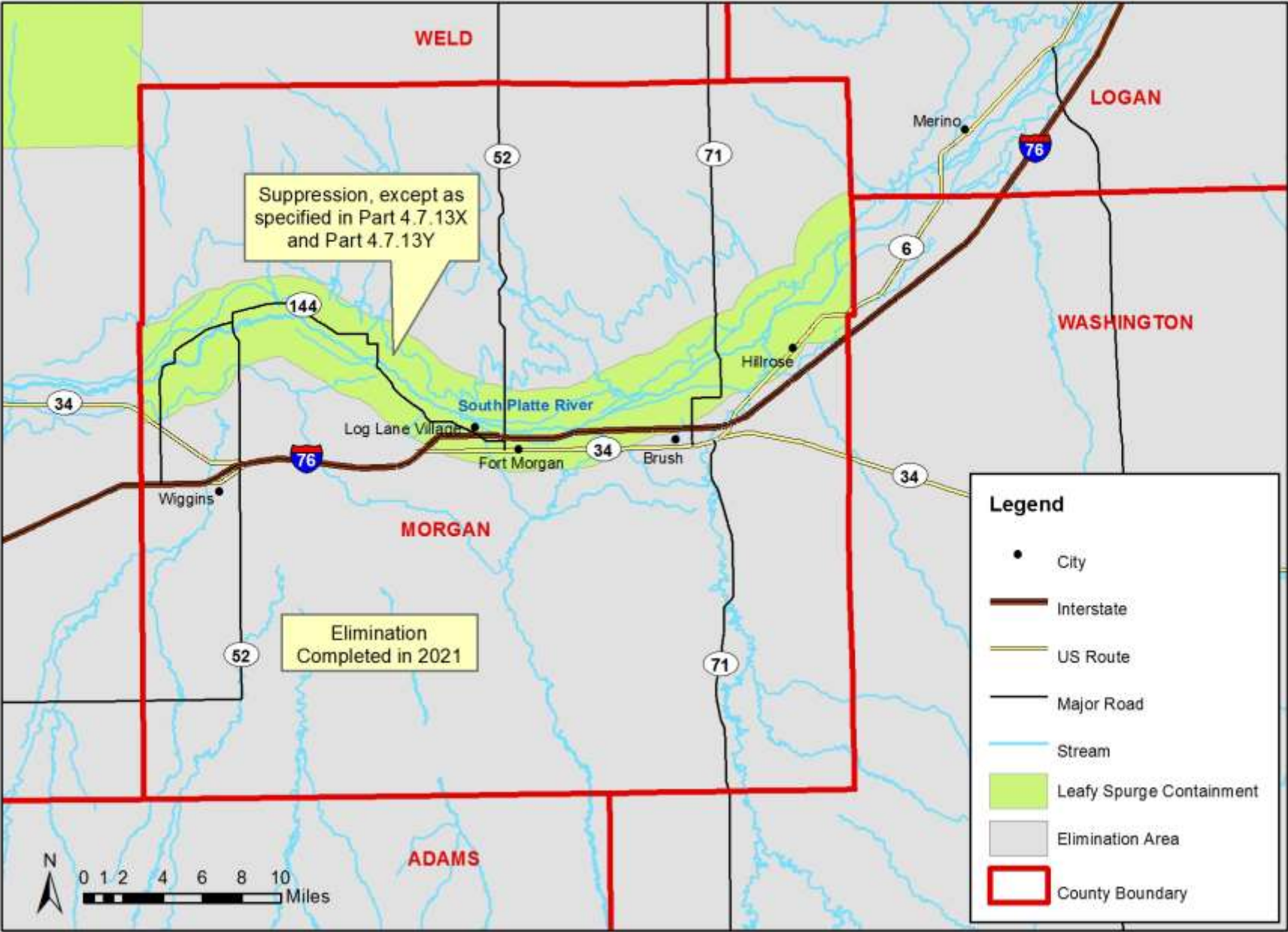
**Leafy Spurge** (*Euphorbia esula*)  
Moffat County

Figure 12.11



**Leafy Spurge** (*Euphorbia esula*)  
Morgan County

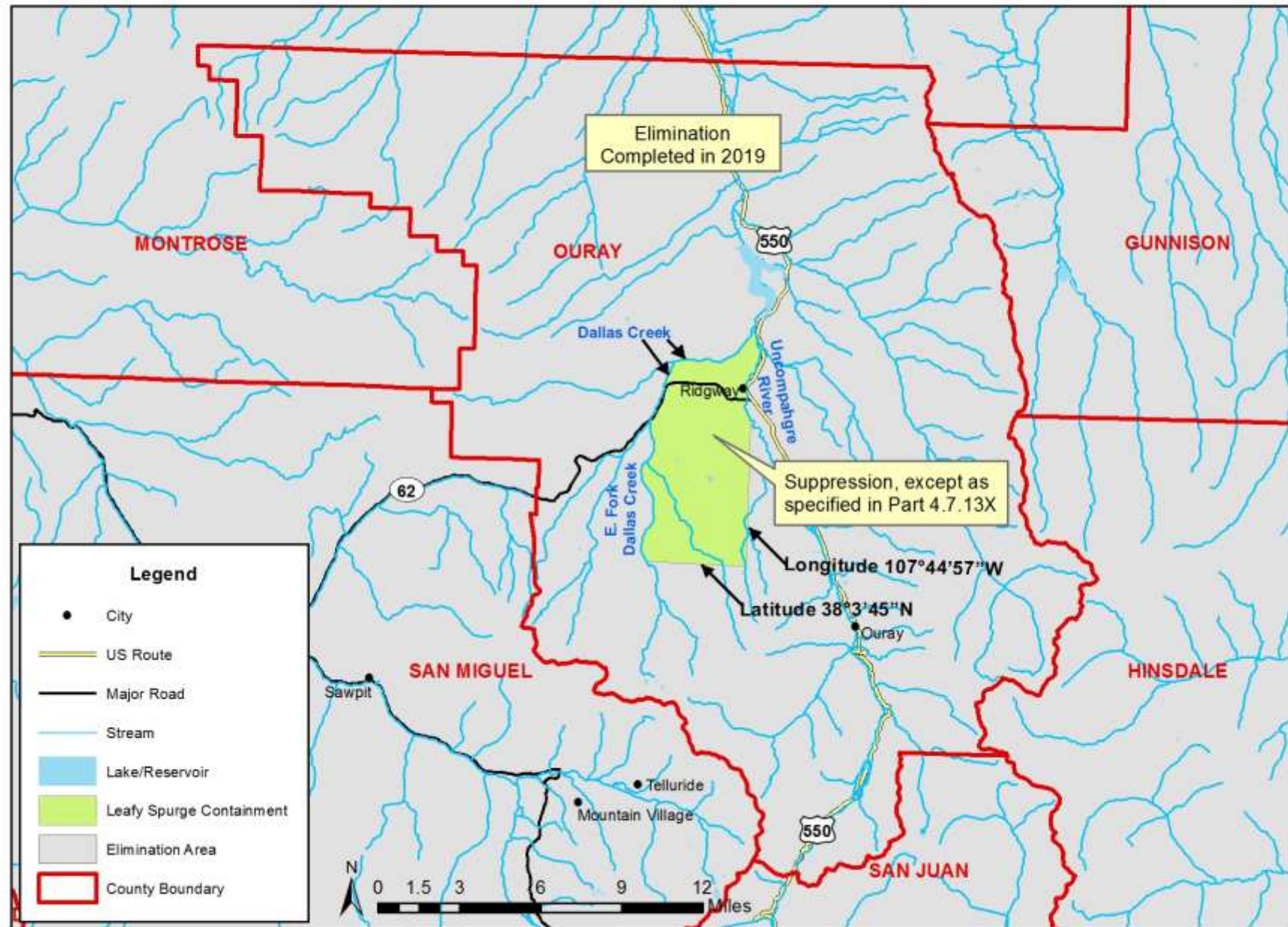
Figure 12.12





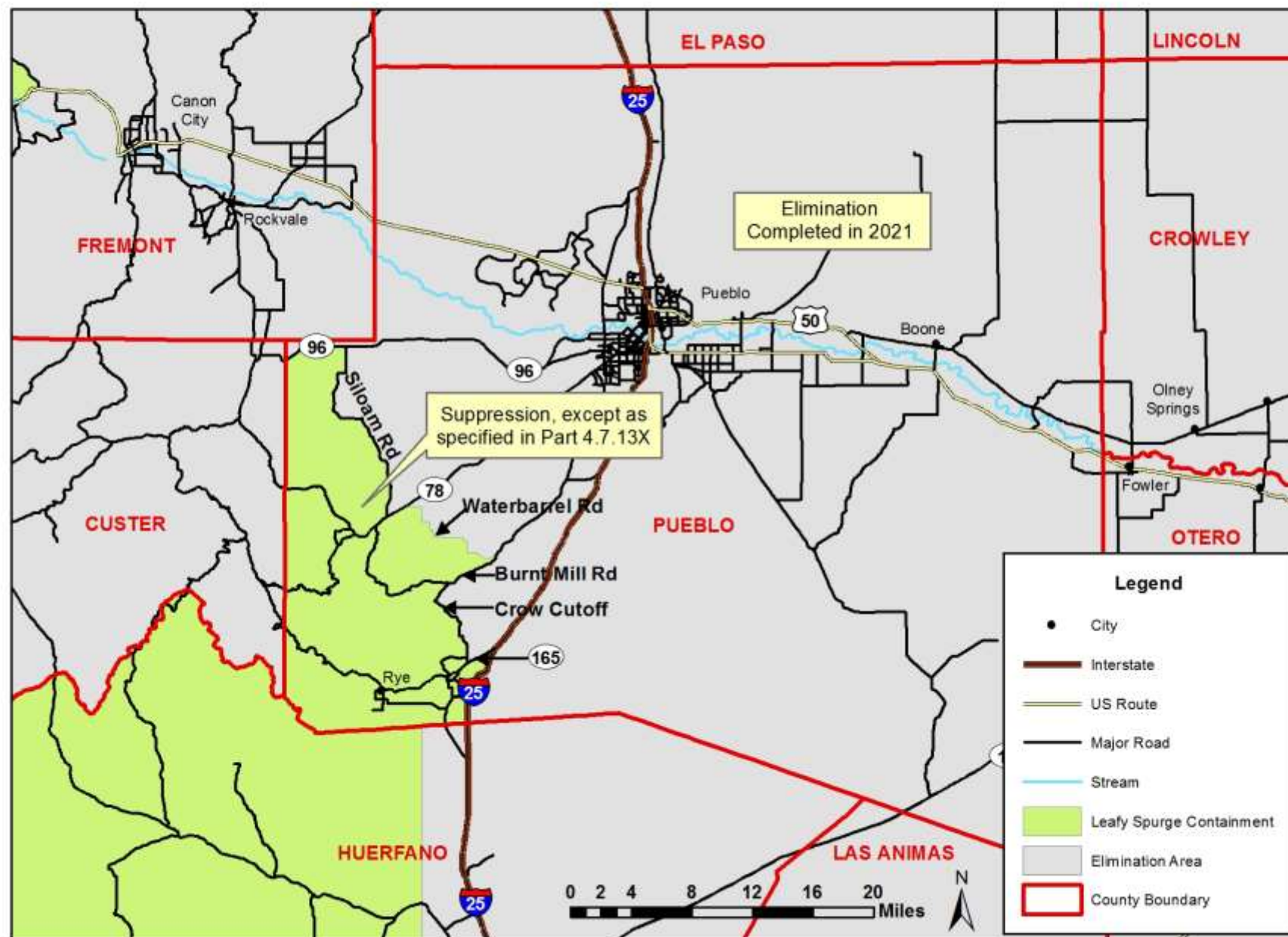
**Leafy Spurge** (*Euphorbia esula*)  
Ouray County

Figure 12.13



**Leafy Spurge** (*Euphorbia esula*)  
Pueblo County

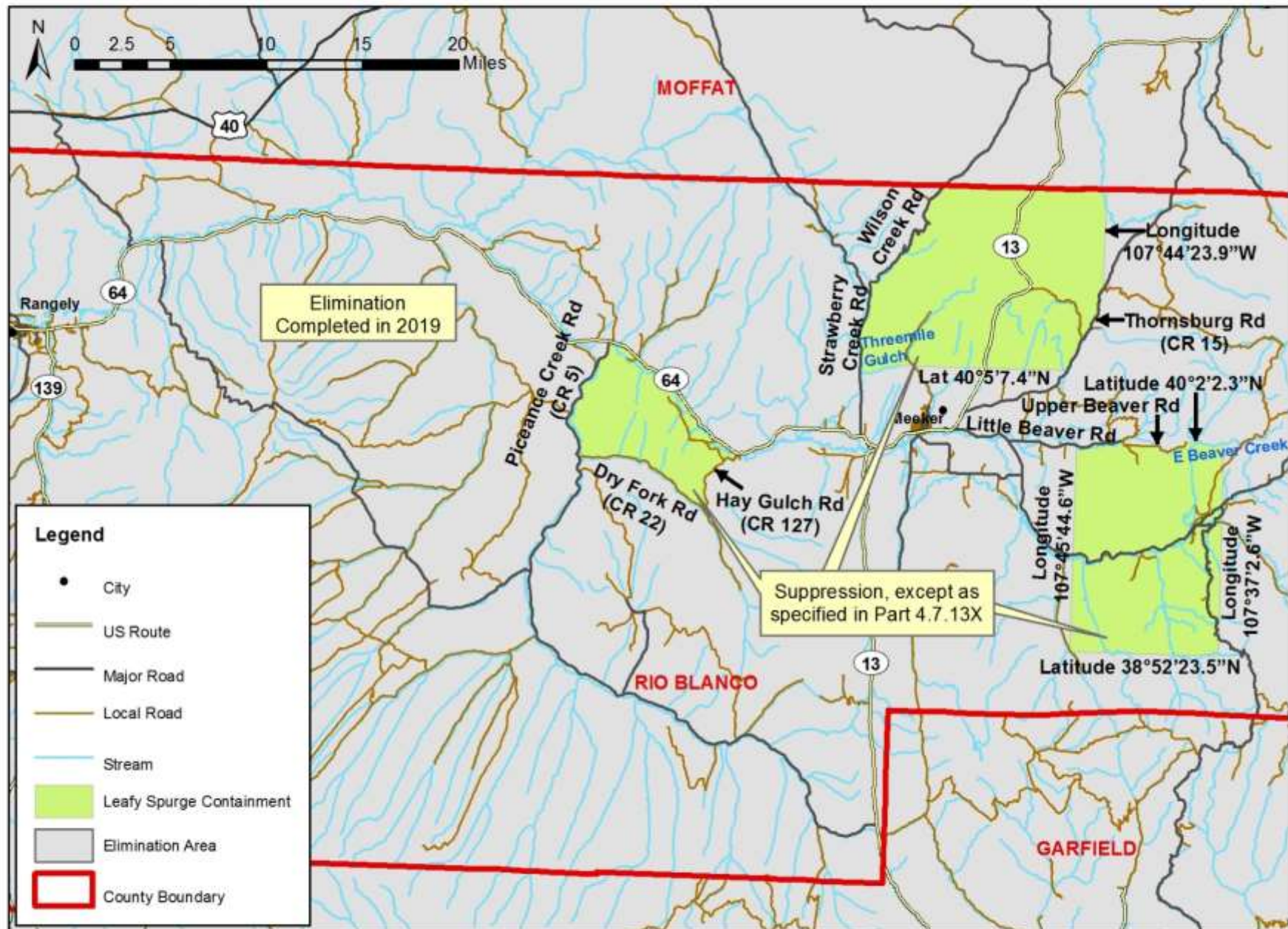
Figure 12.14





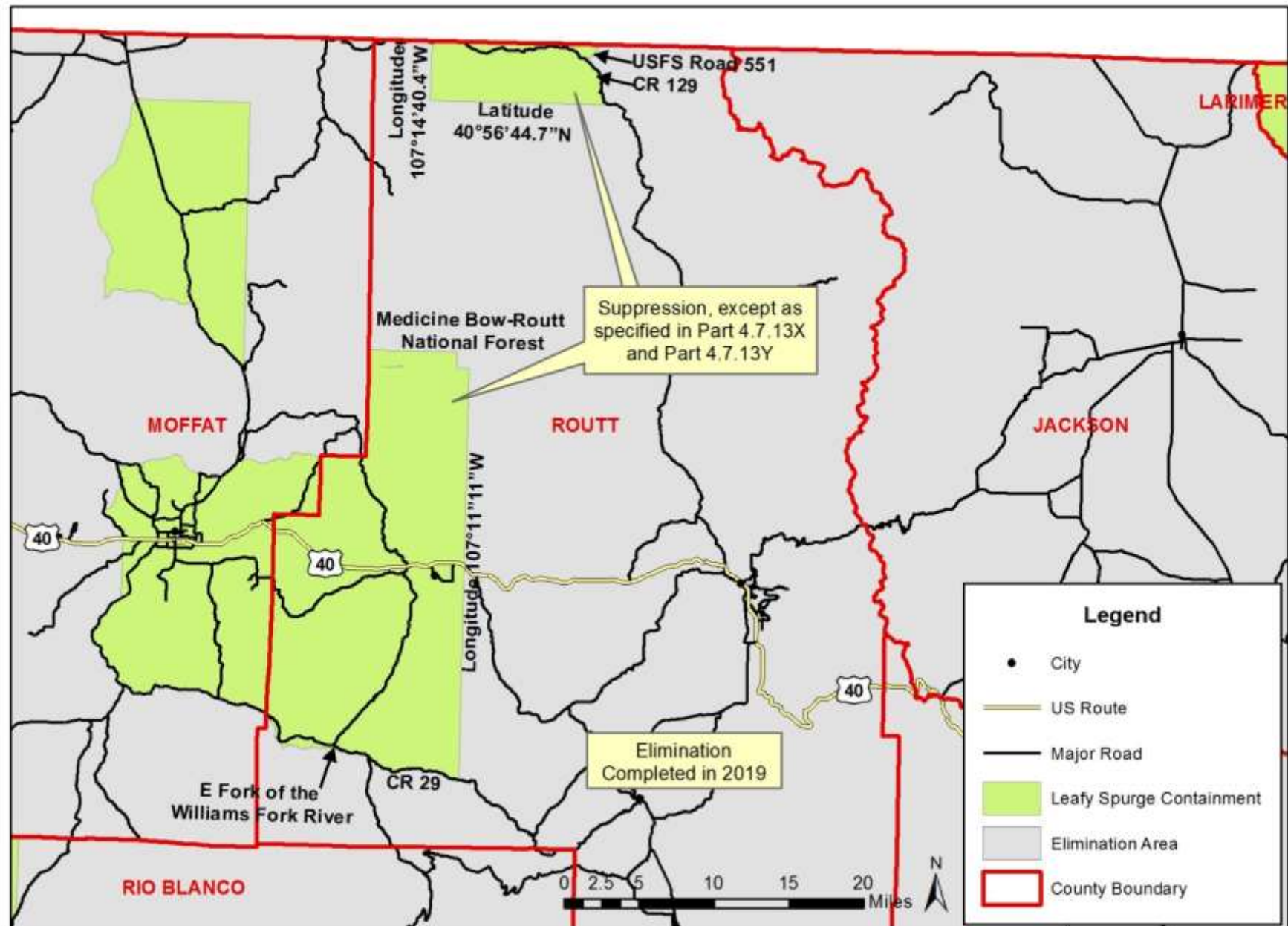
**Leafy Spurge** (*Euphorbia esula*)  
Rio Blanco County

Figure 12.15



**Leafy Spurge** (*Euphorbia esula*)  
Routt County

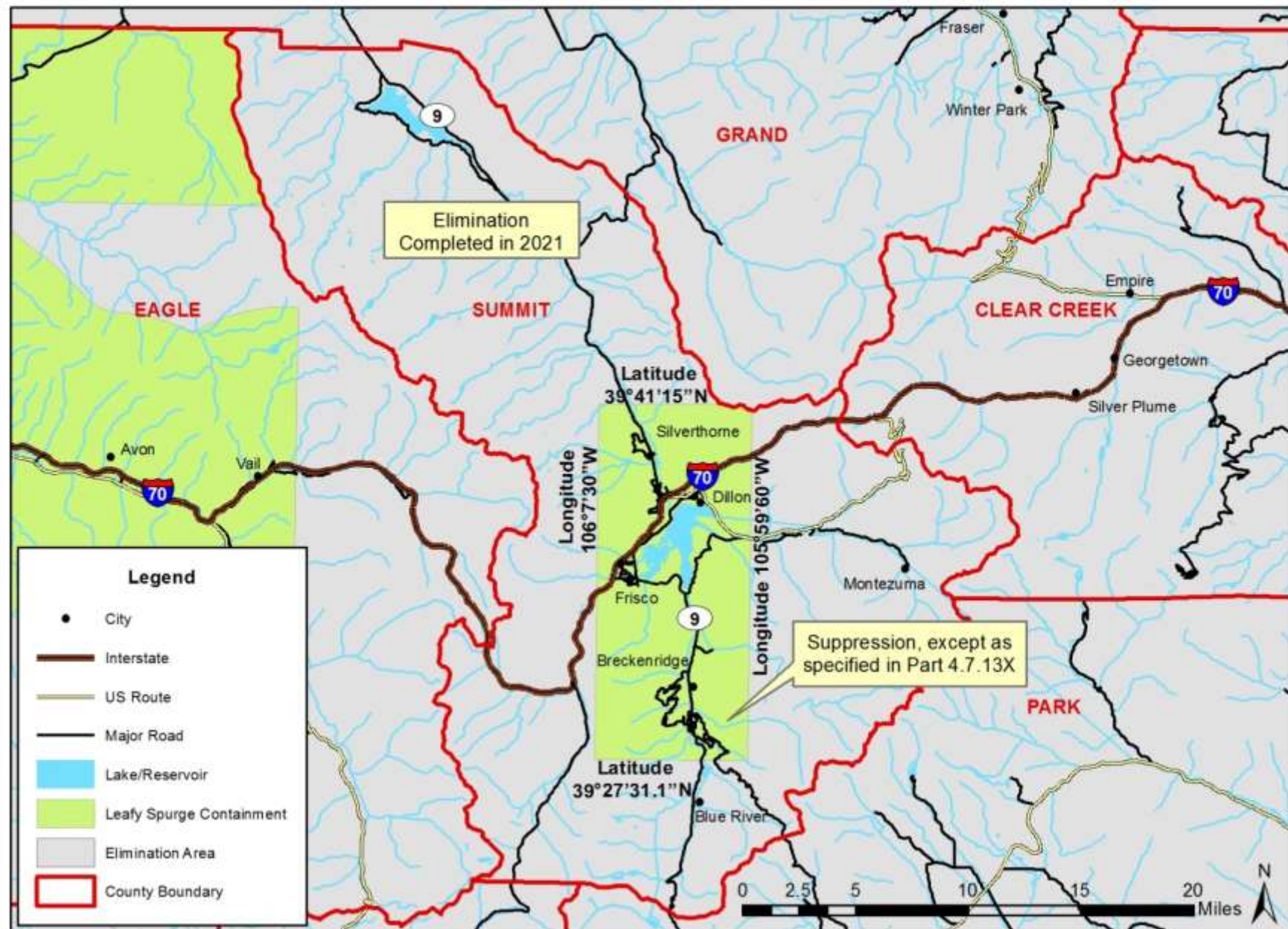
Figure 12.16





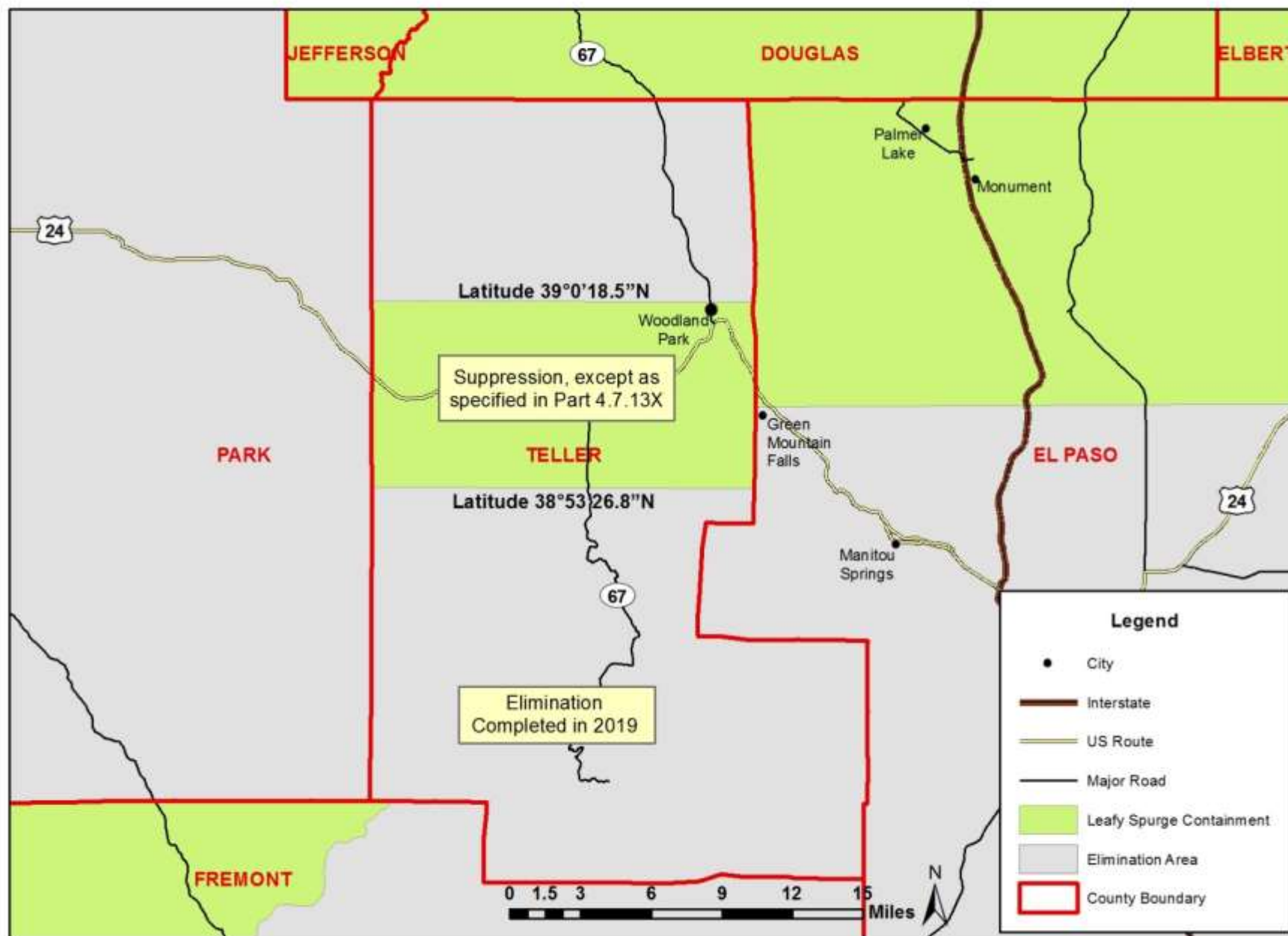
**Leafy Spurge** (*Euphorbia esula*)  
Summit County

Figure 12.17



**Leafy Spurge** (*Euphorbia esula*)  
Teller County

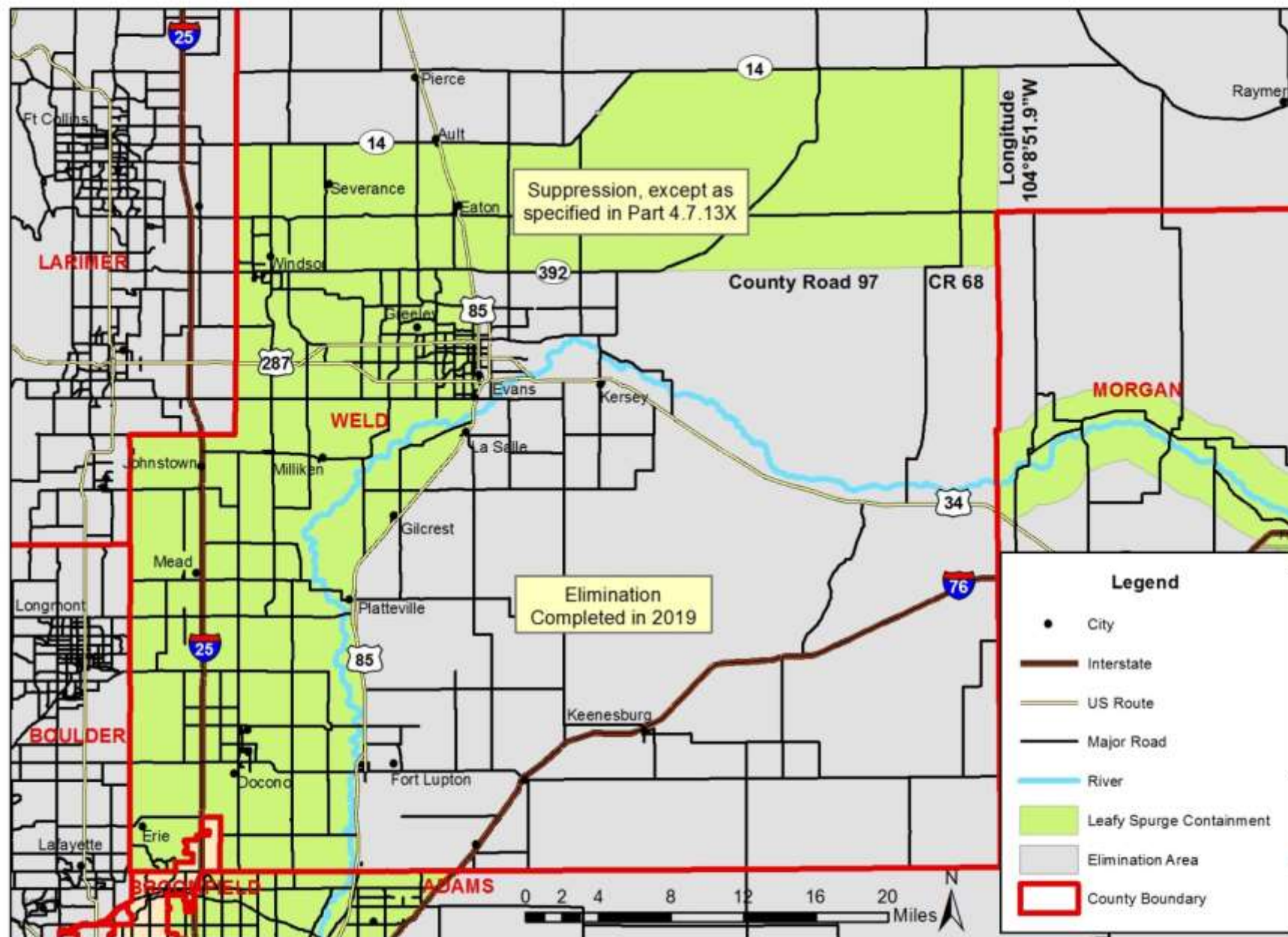
Figure 12.18





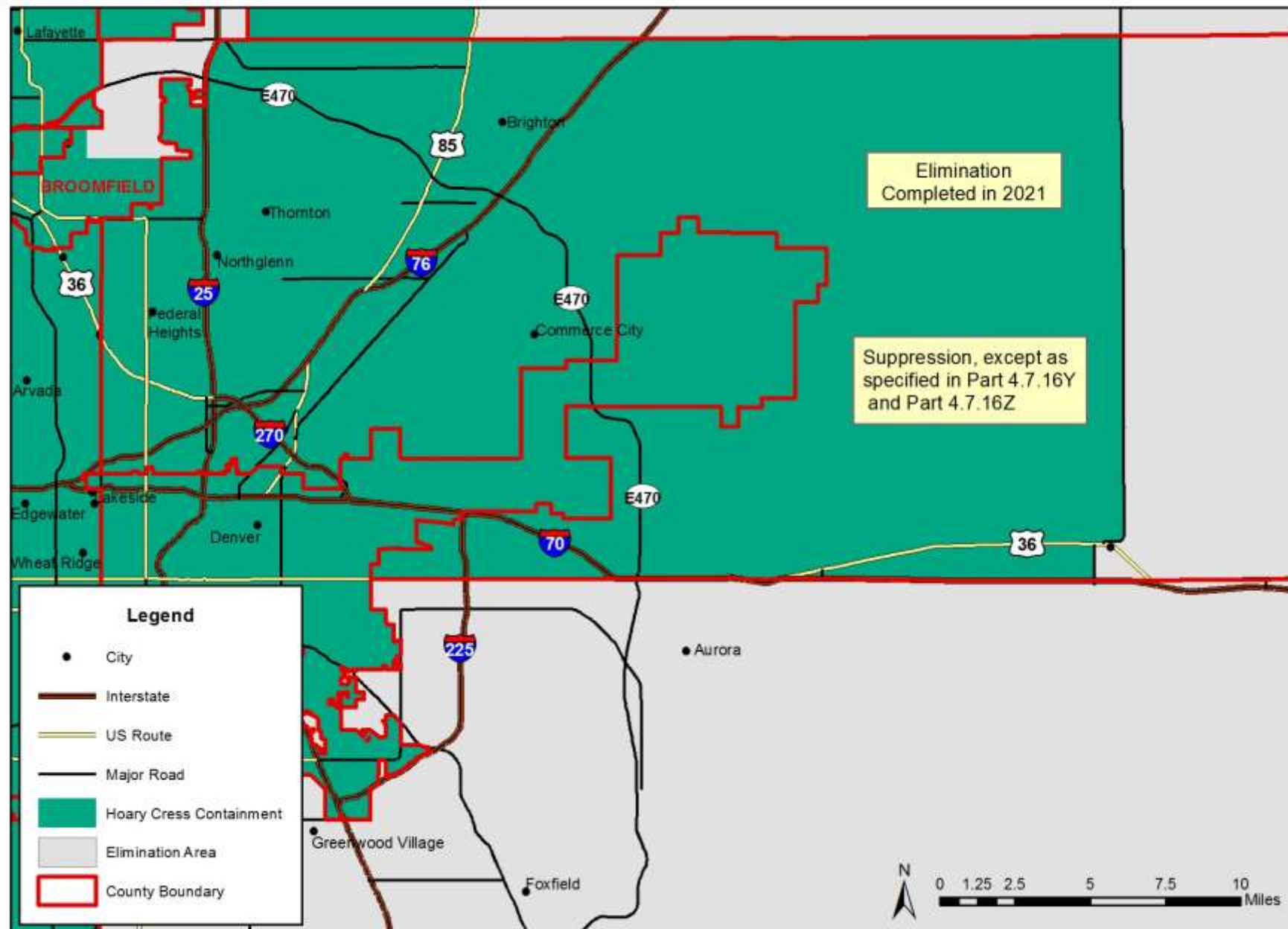
**Leafy Spurge** (*Euphorbia esula*)  
Weld County

Figure 12.19



**Hoary Cress** (*Cardaria draba*)  
Adams County

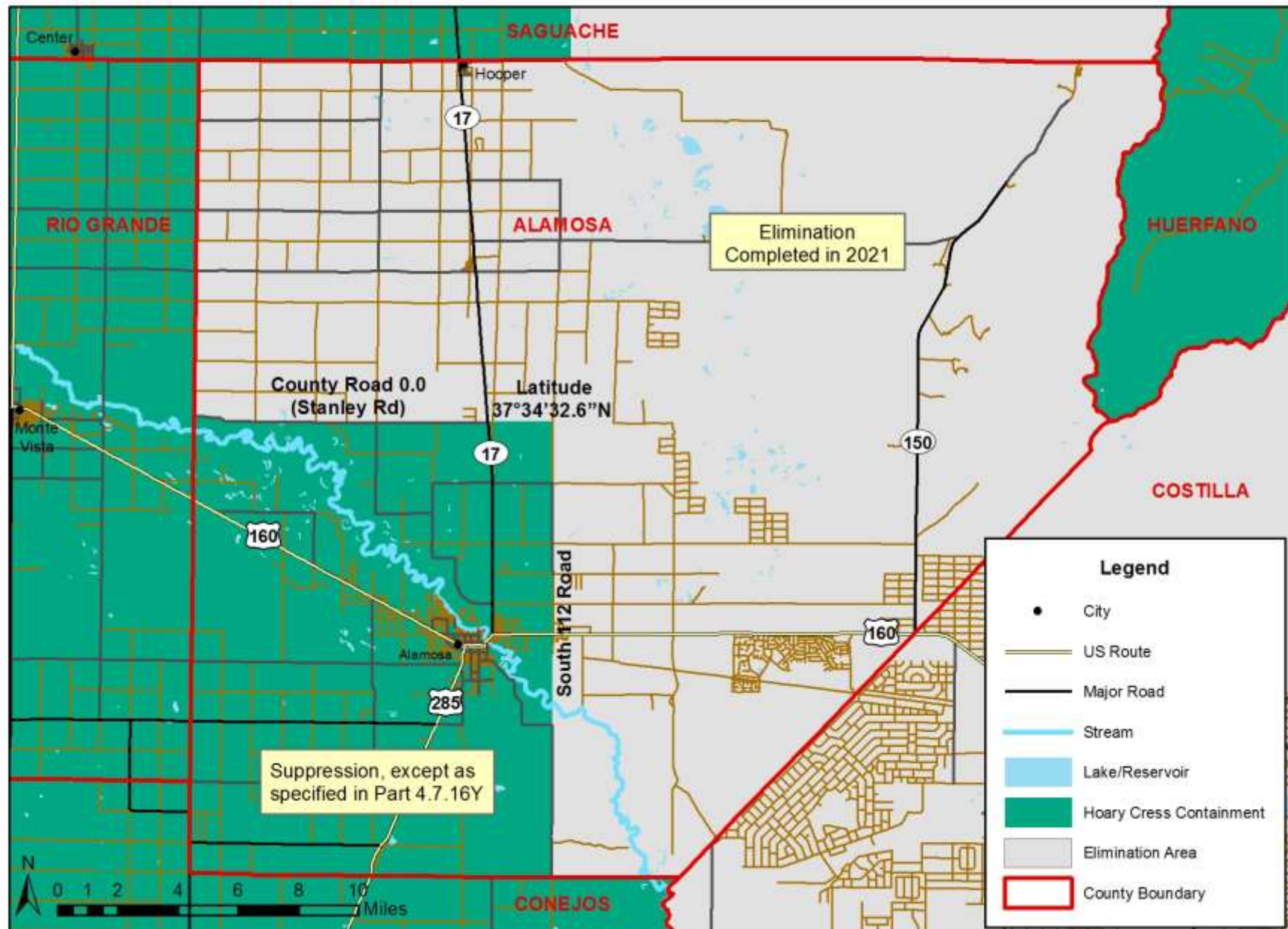
Figure 13.01





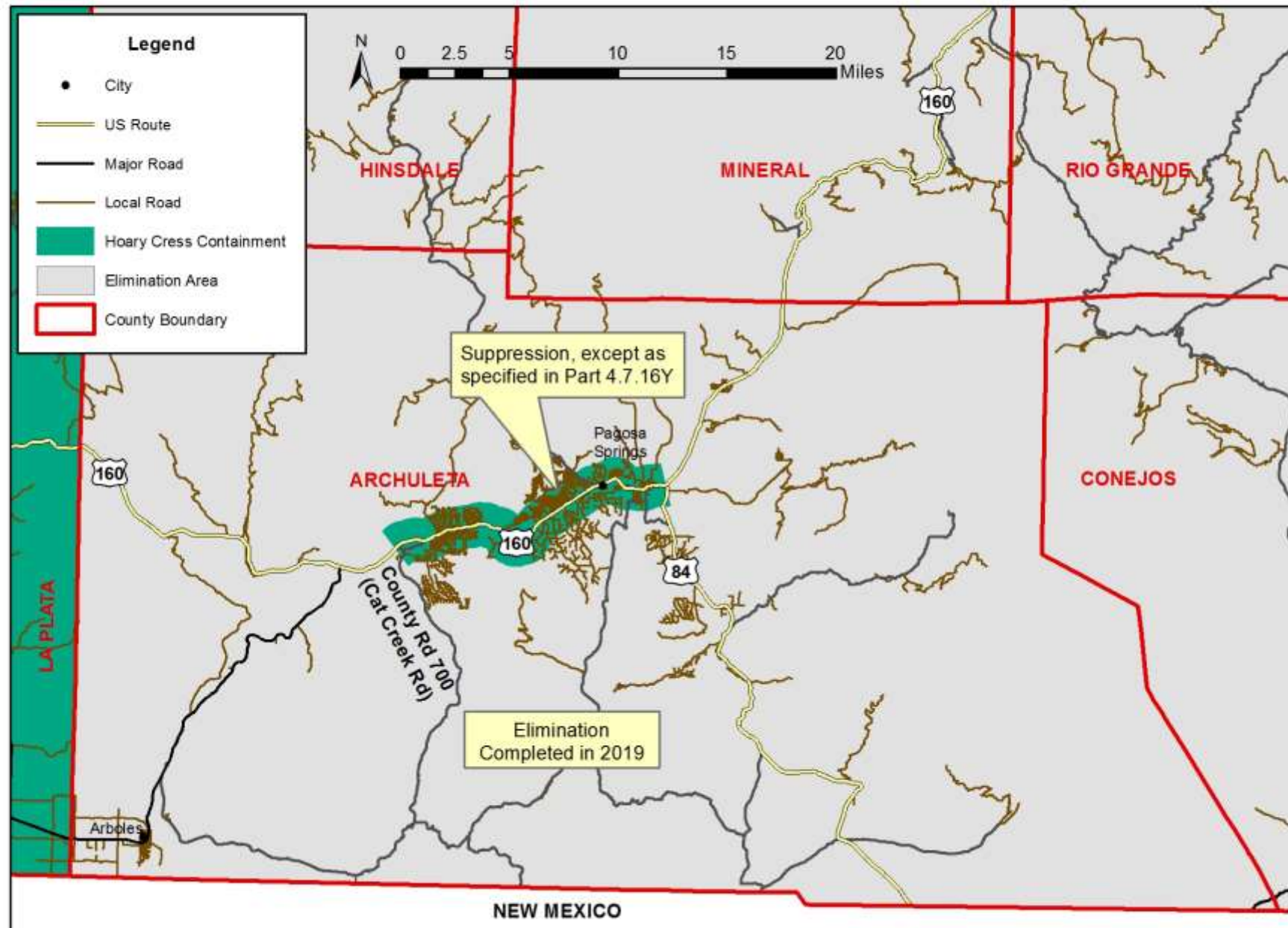
**Hoary Cress** (*Cardaria draba*)  
Alamosa County

Figure 13.02



**Hoary Cress** (*Cardaria draba*)  
Archuleta County

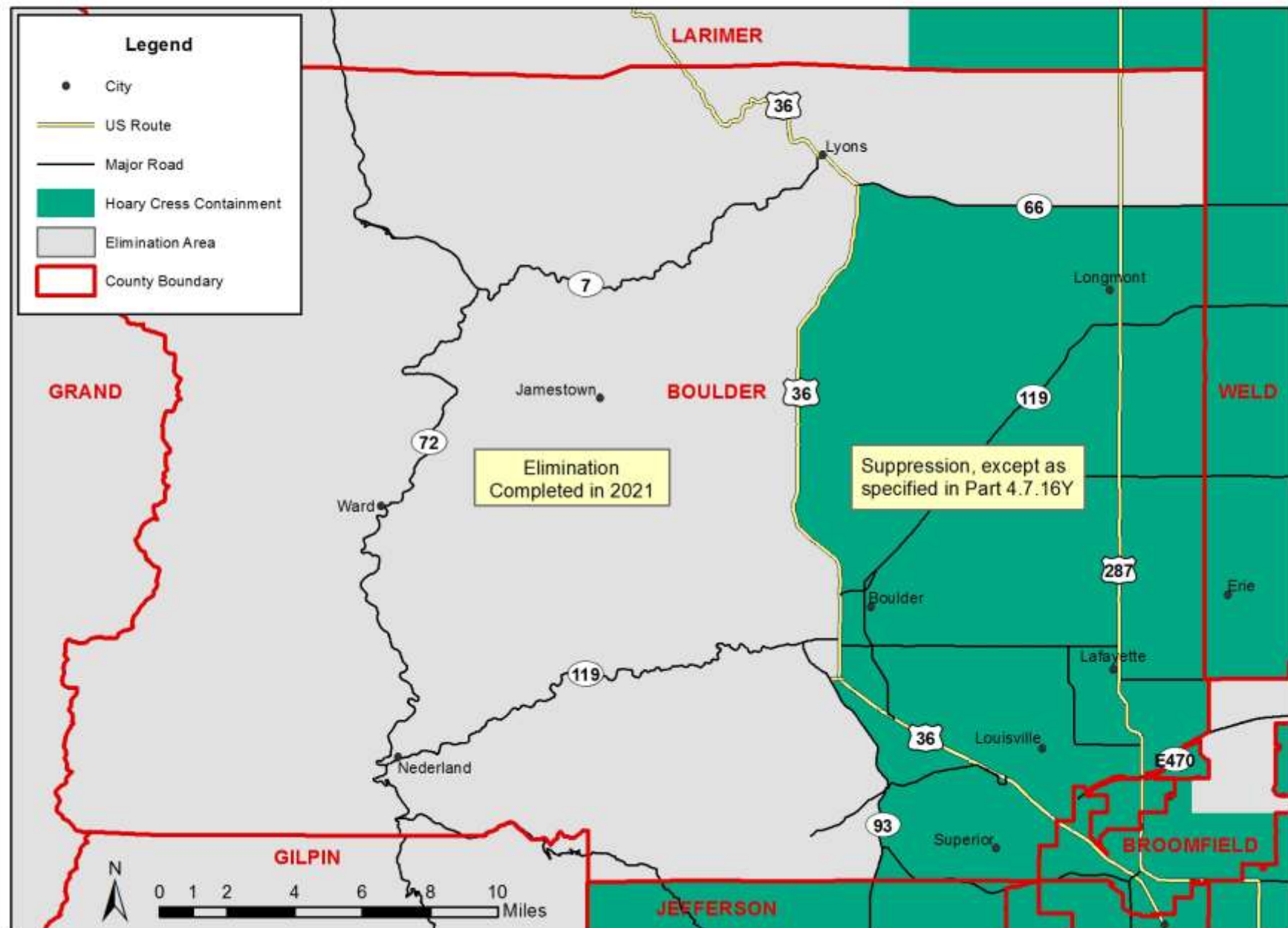
Figure 13.03





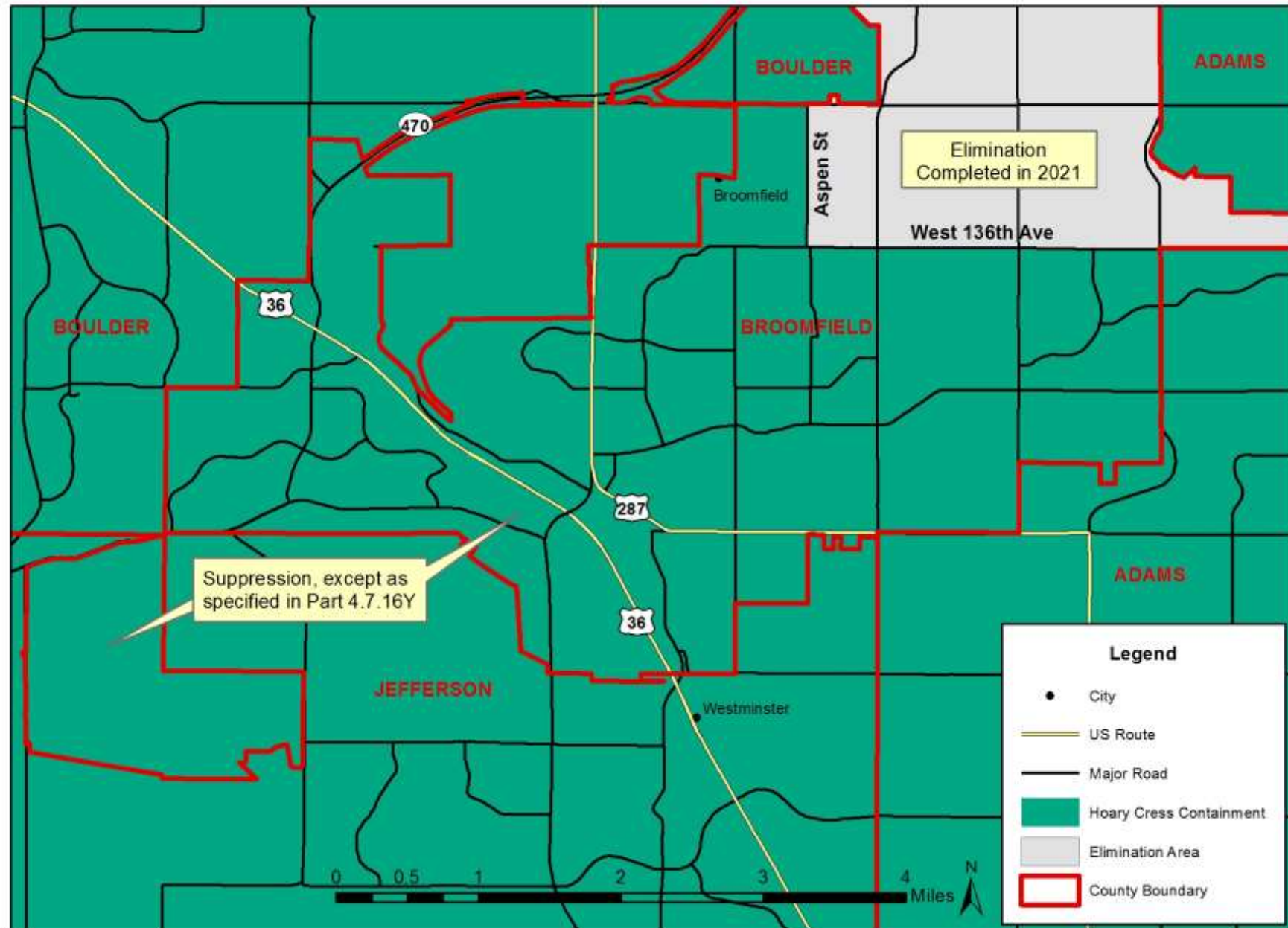
**Hoary Cress** (*Cardaria draba*)  
Boulder County

Figure 13.04



**Hoary Cress** (*Cardaria draba*)  
Broomfield County

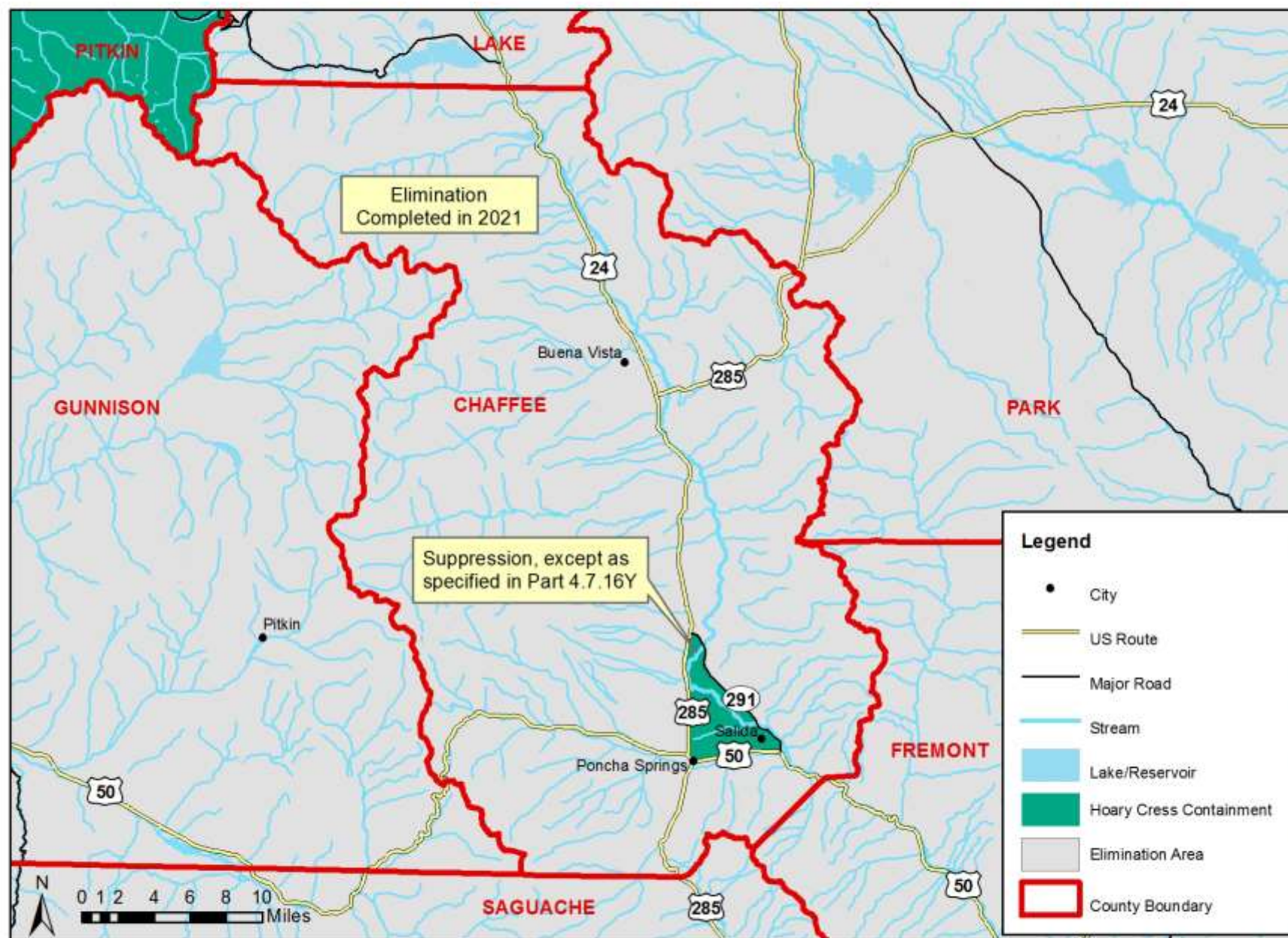
Figure 13.05





**Hoary Cress** (*Cardaria draba*)  
Chaffee County

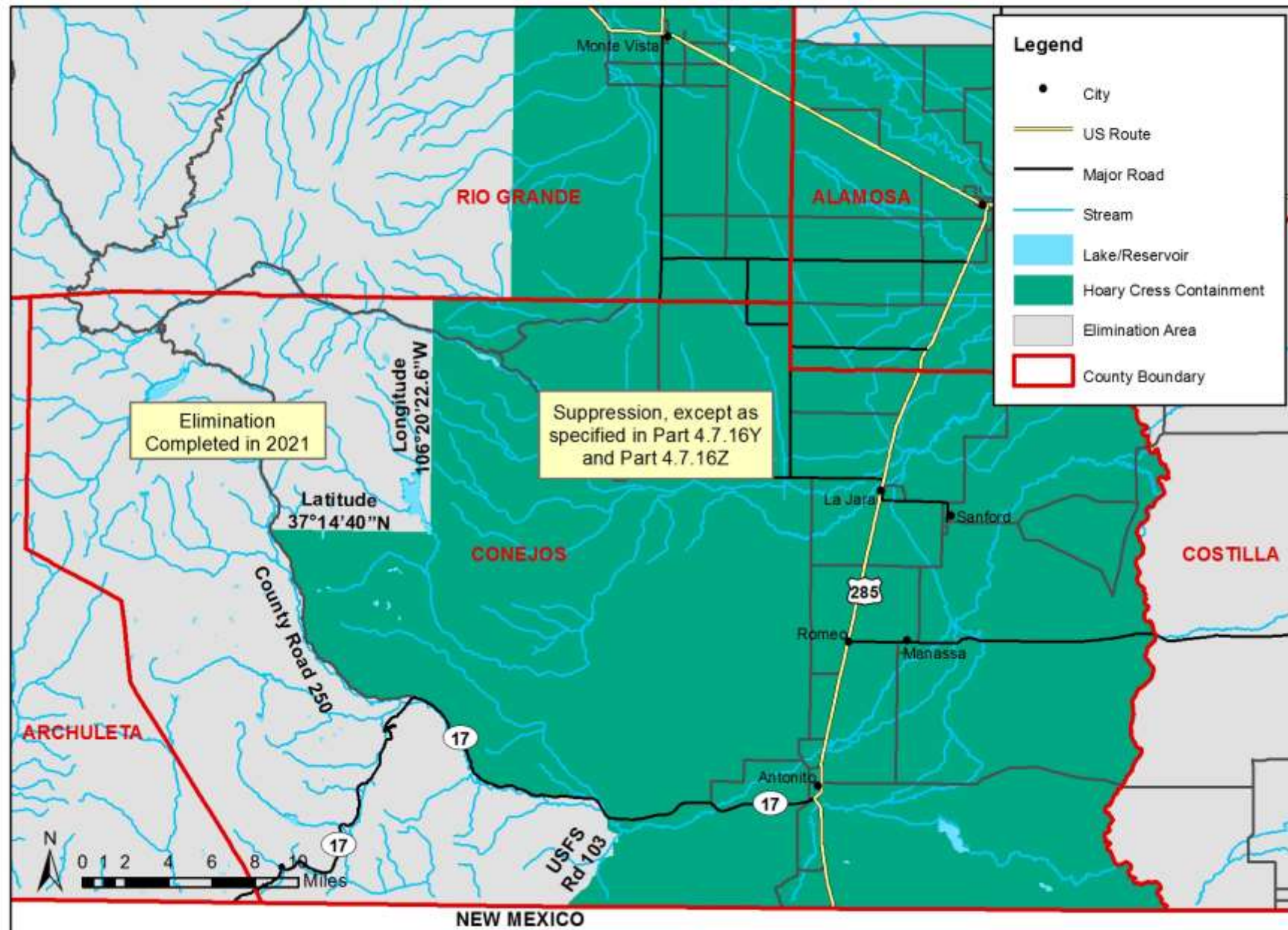
Figure 13.06





**Hoary Cress** (*Cardaria draba*)  
Conejos County

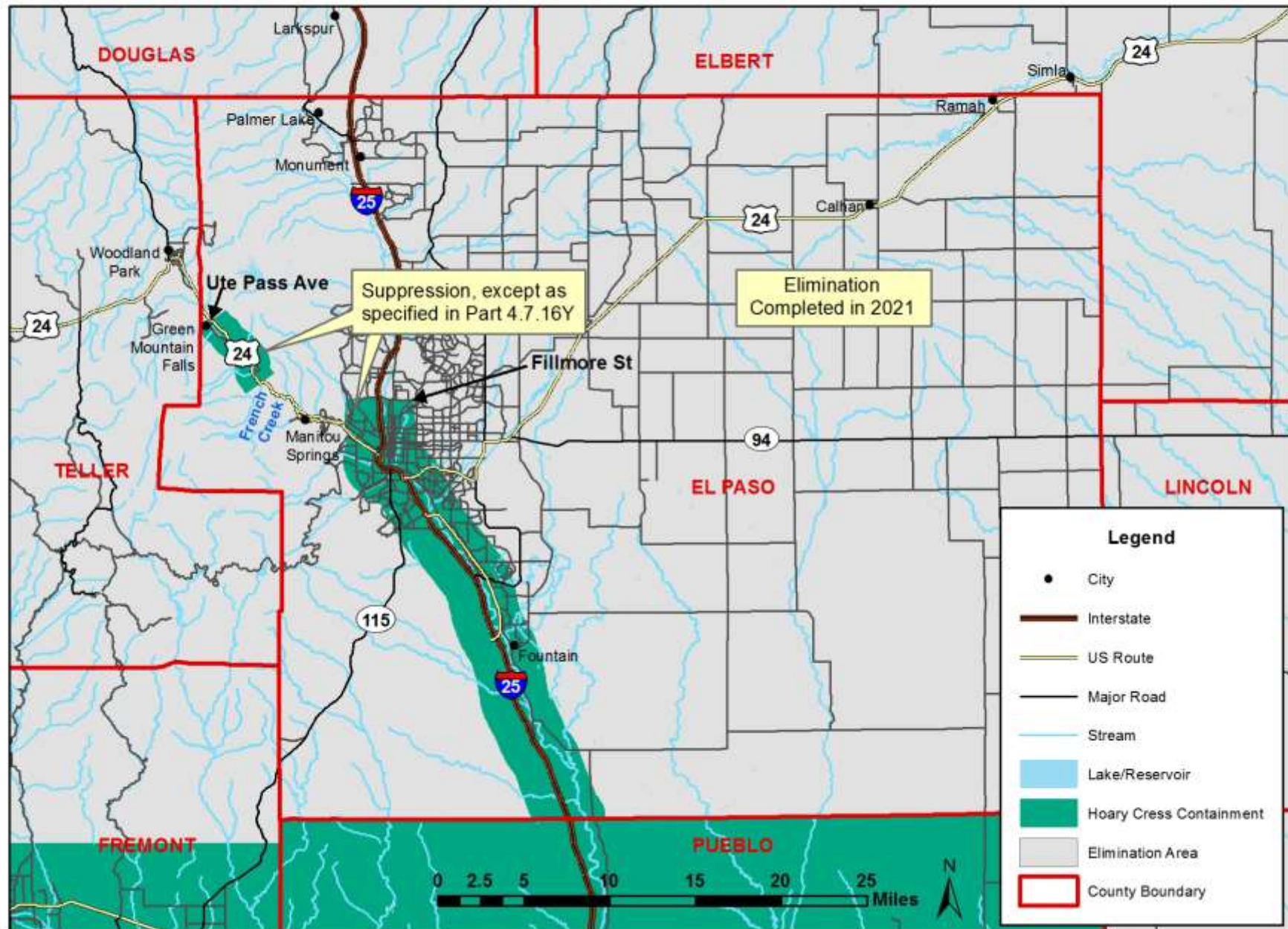
Figure 13.07





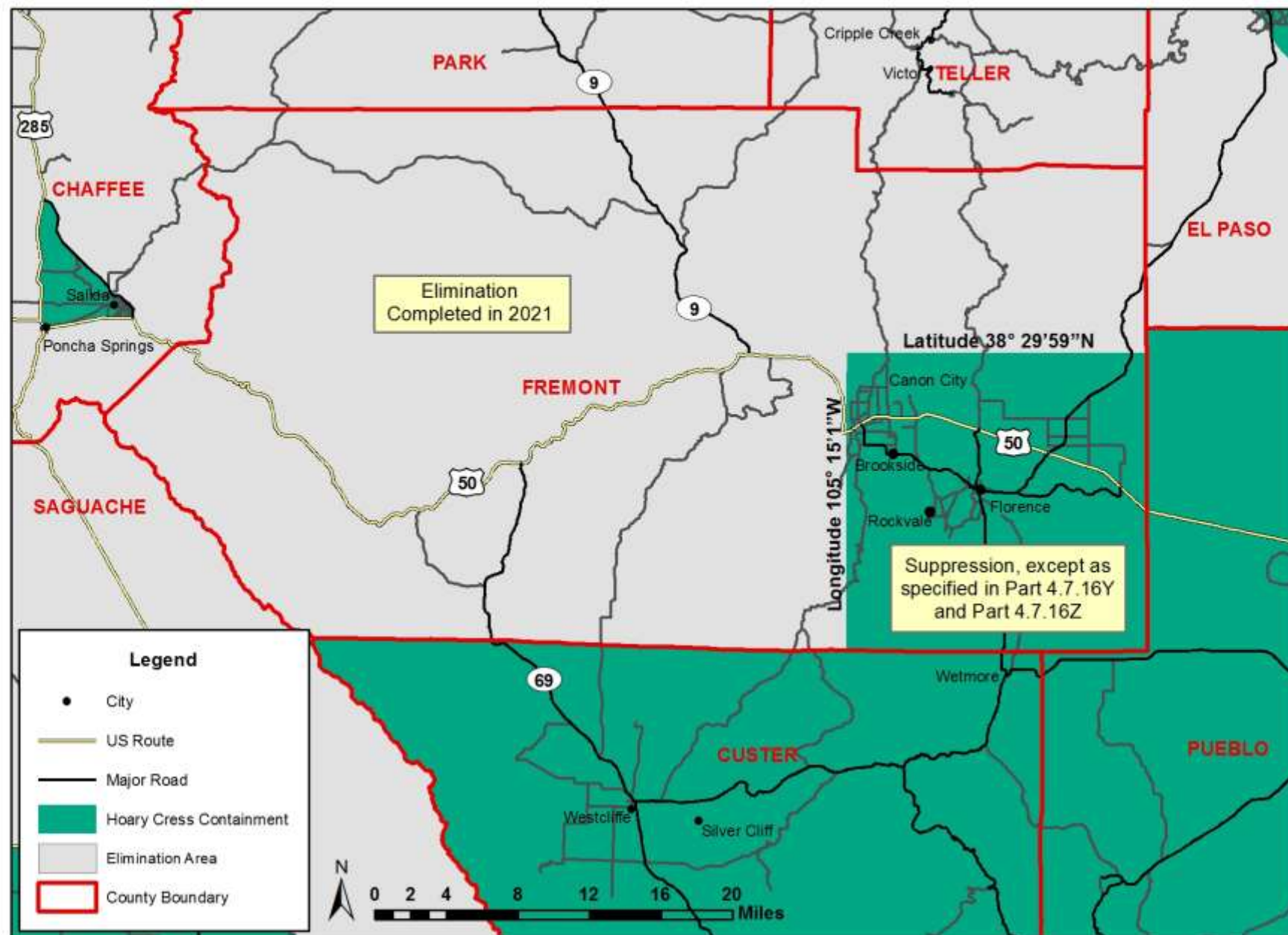
**Hoary Cress** (*Cardaria draba*)  
El Paso County

Figure 13.08



**Hoary Cress** (*Cardaria draba*)  
Fremont County

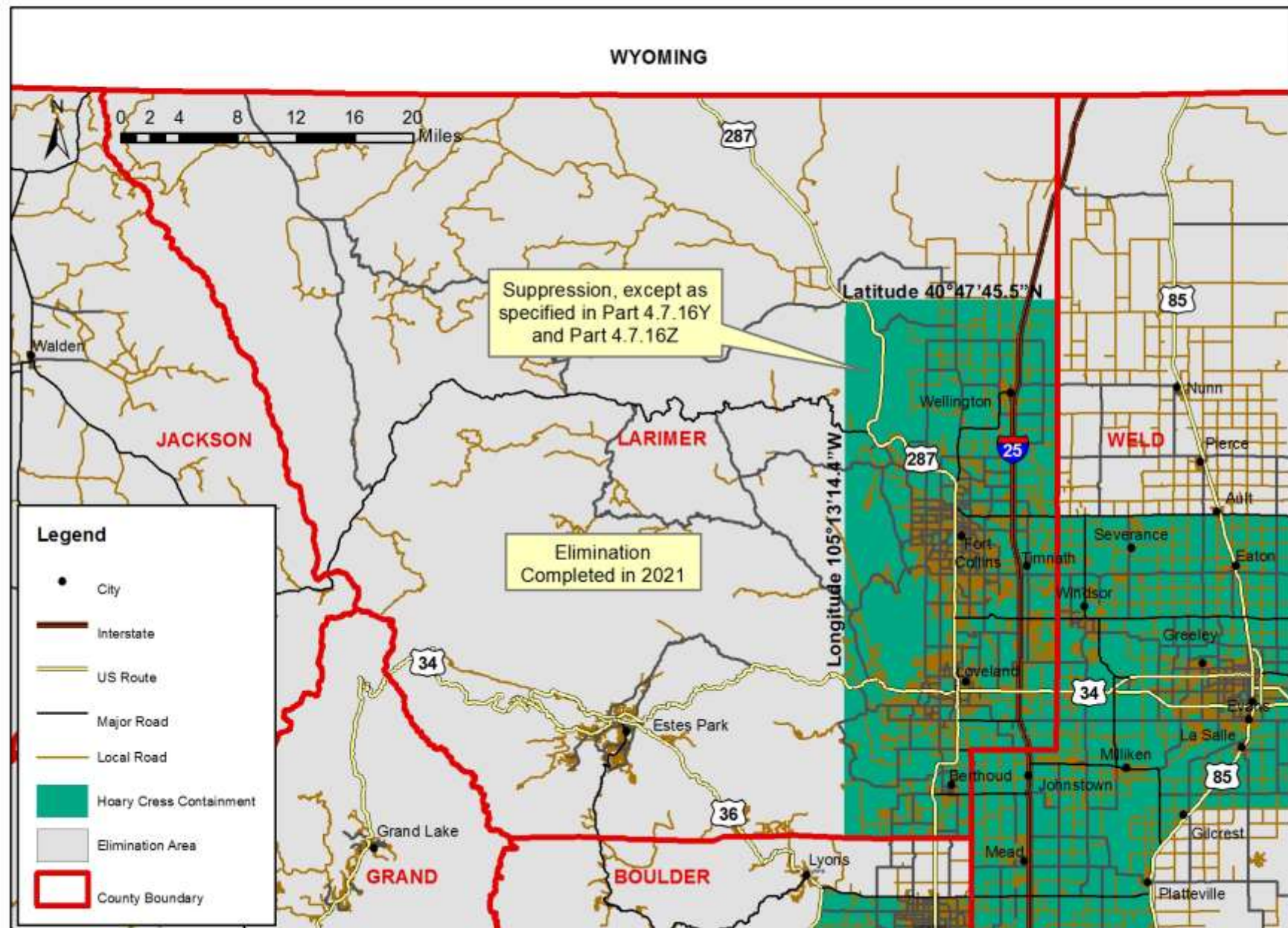
Figure 13.09





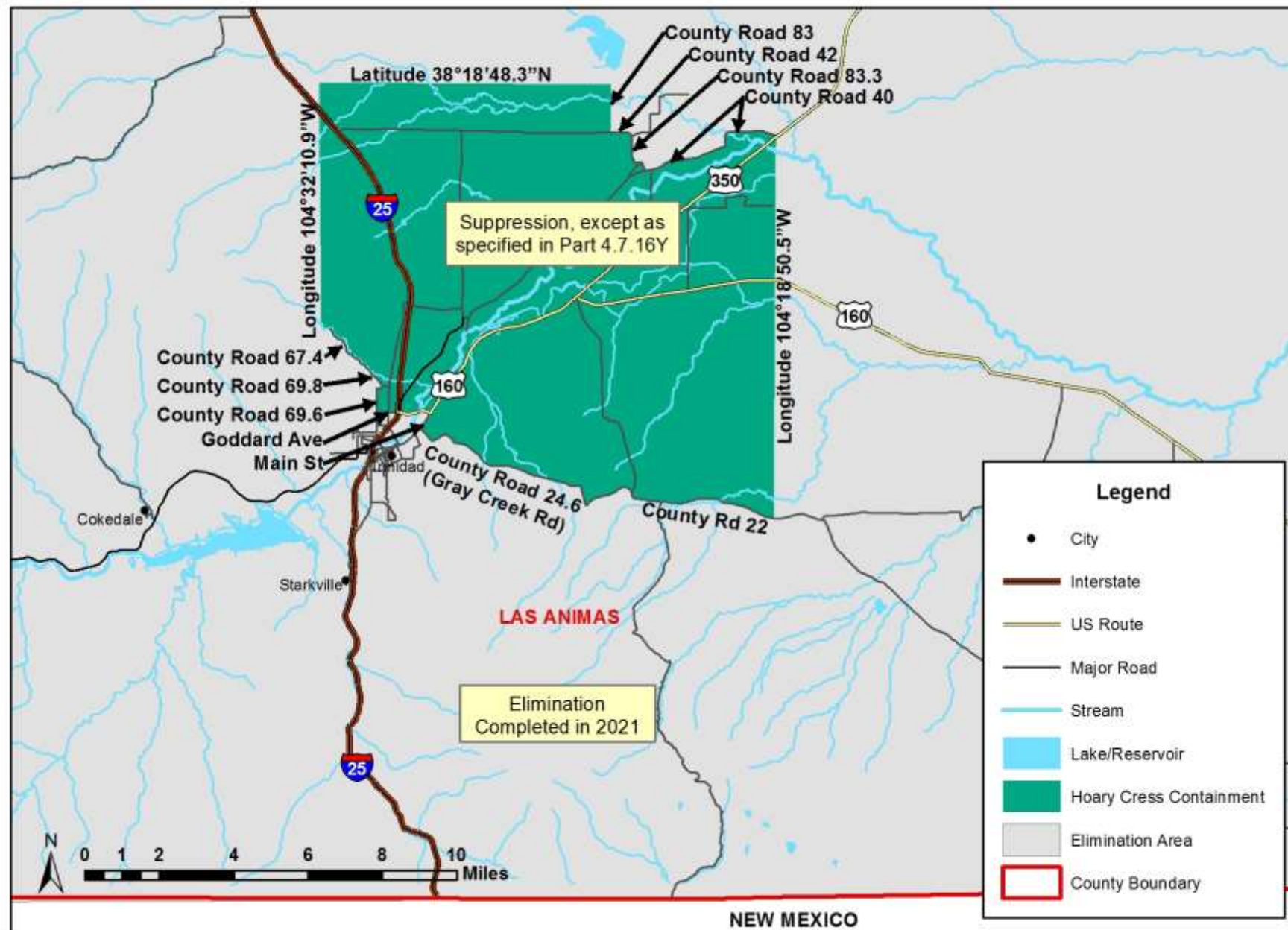
**Hoary Cress** (*Cardaria draba*)  
Larimer County

Figure 13.10



**Hoary Cress** (*Cardaria draba*)  
Las Animas County

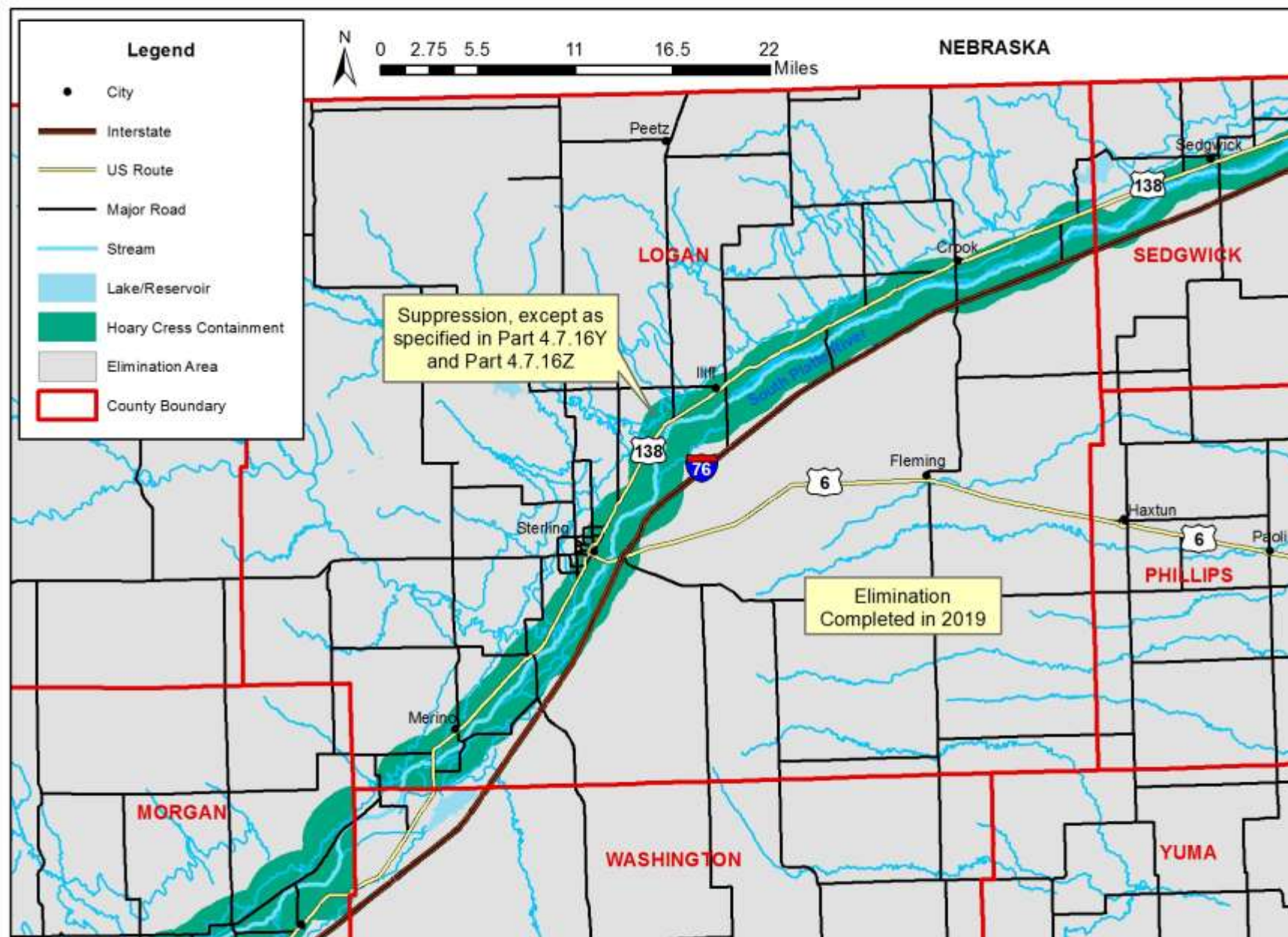
Figure 13.11





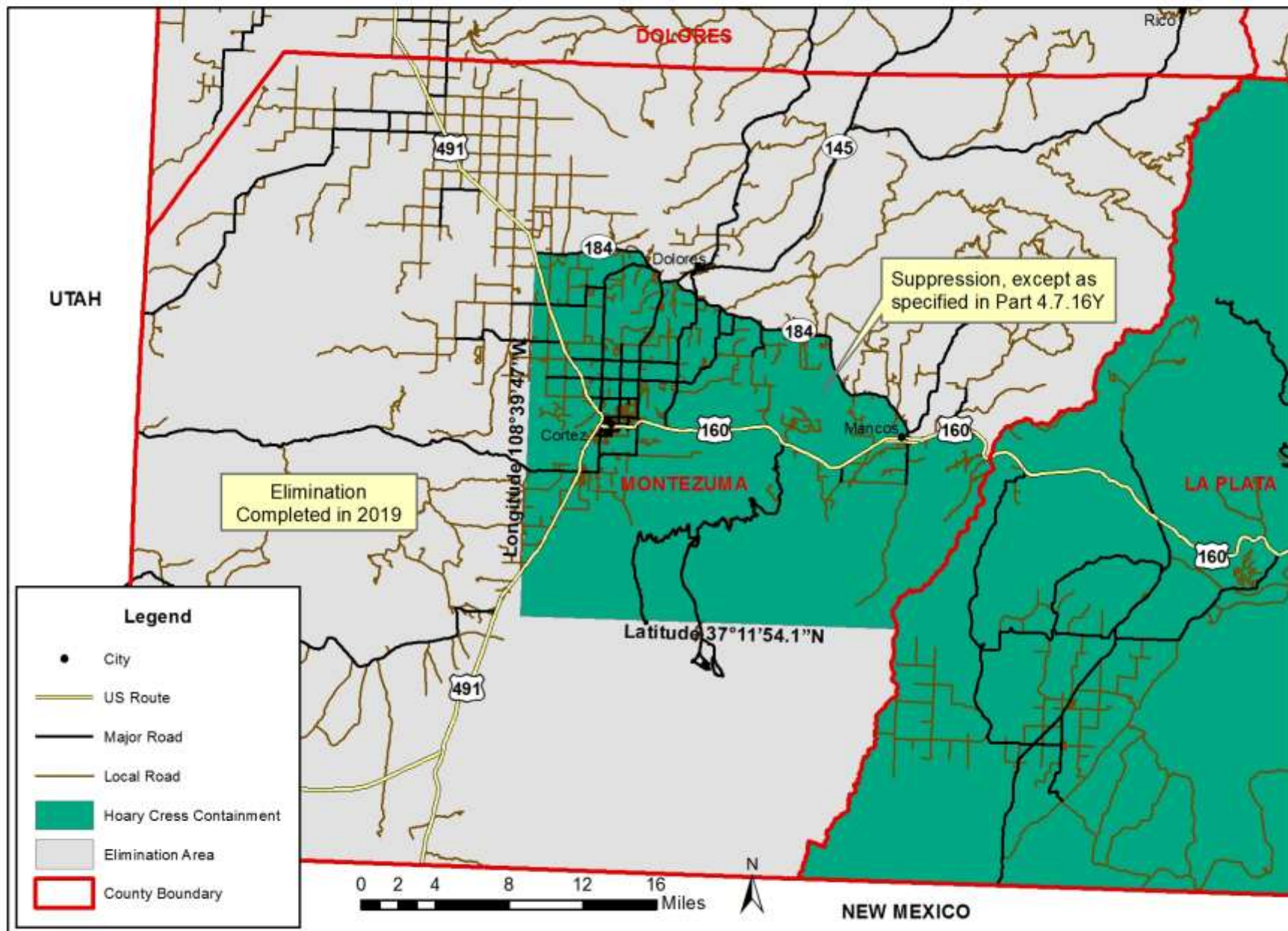
**Hoary Cress** (*Cardaria draba*)  
Logan County

Figure 13.12



**Hoary Cress** (*Cardaria draba*)  
Montezuma County

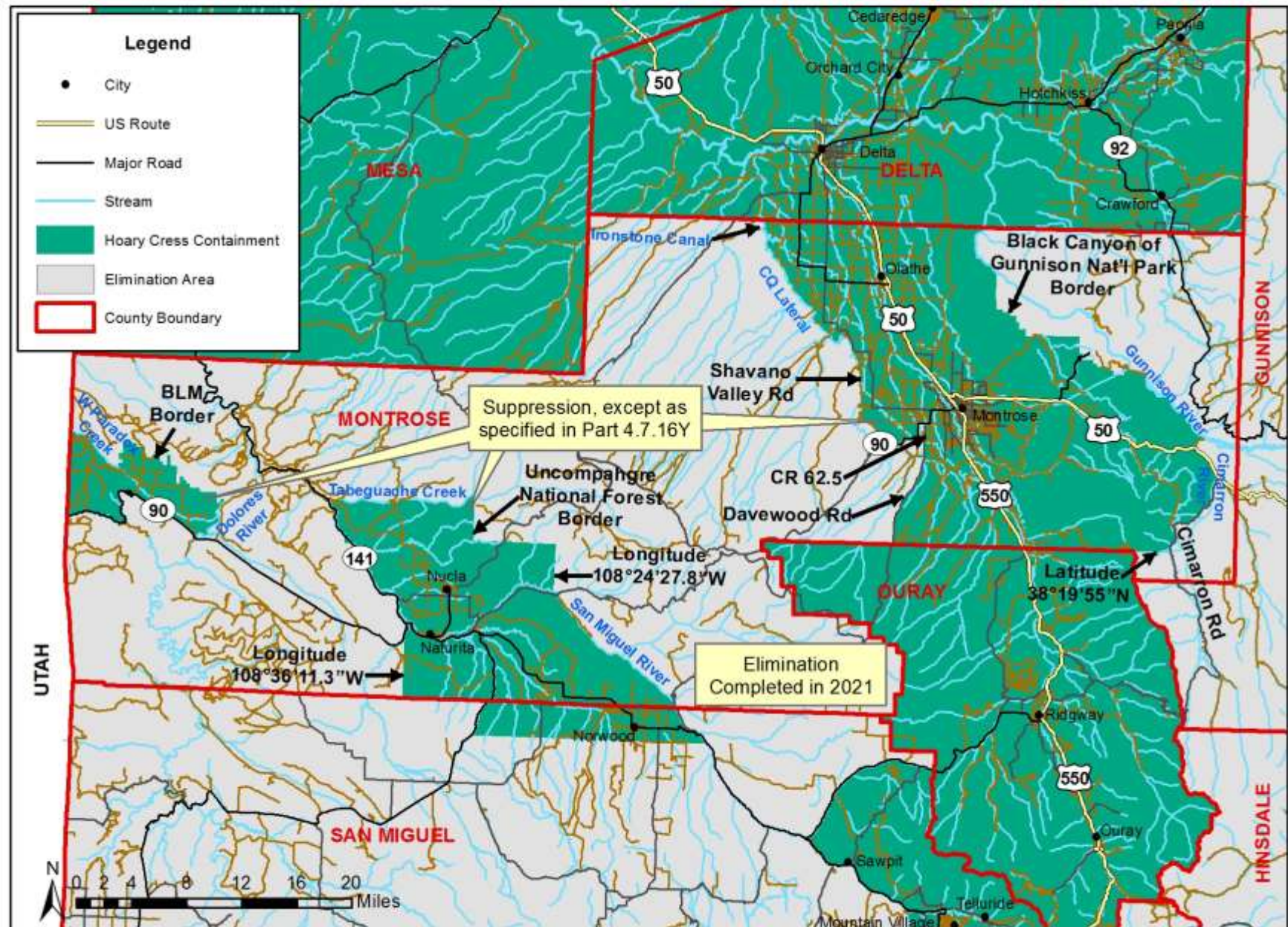
Figure 13.13





# **Hoary Cress** (*Cardaria draba*) Montrose County

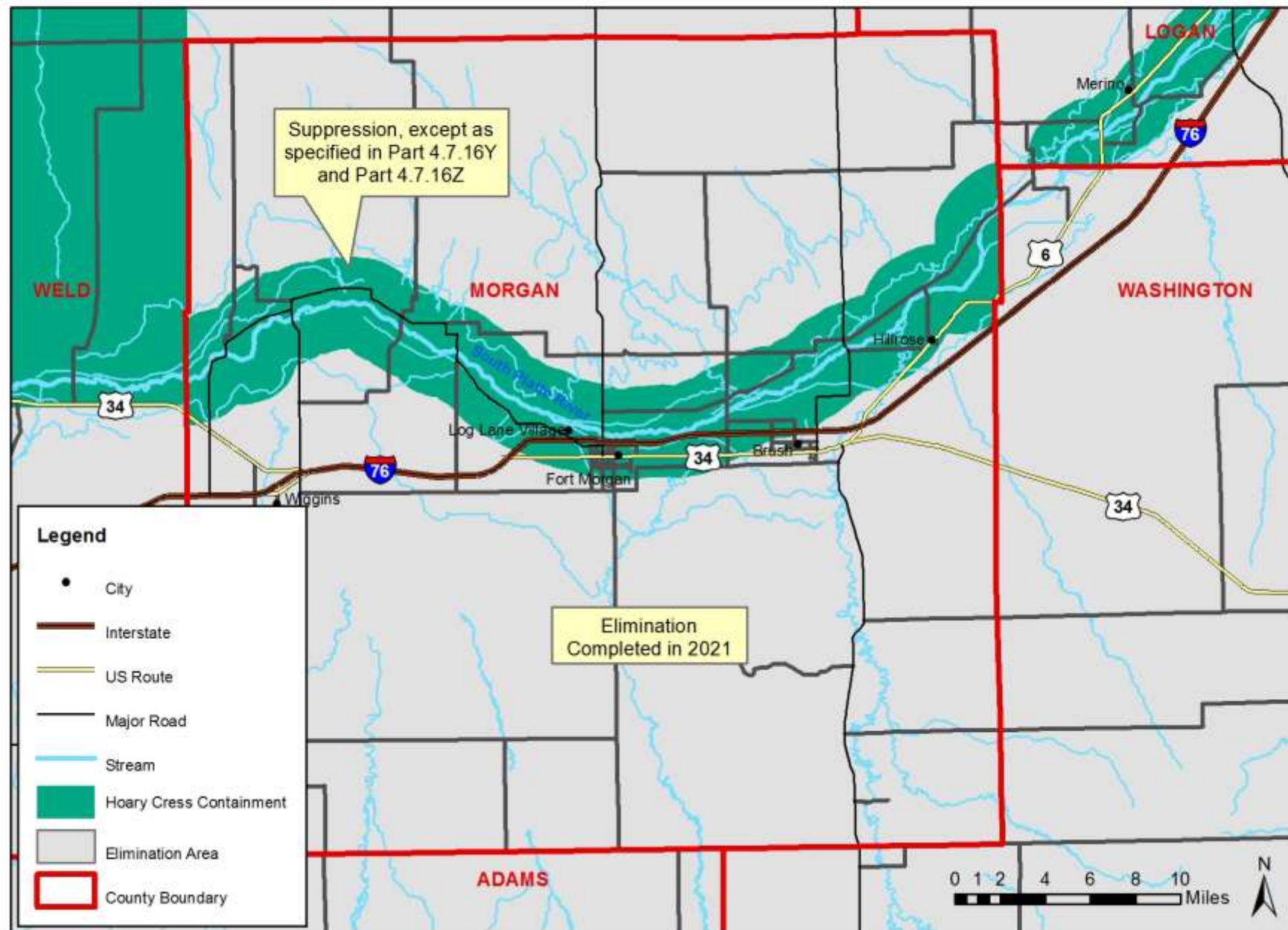
Figure 13.14





**Hoary Cress** (*Cardaria draba*)  
Morgan County

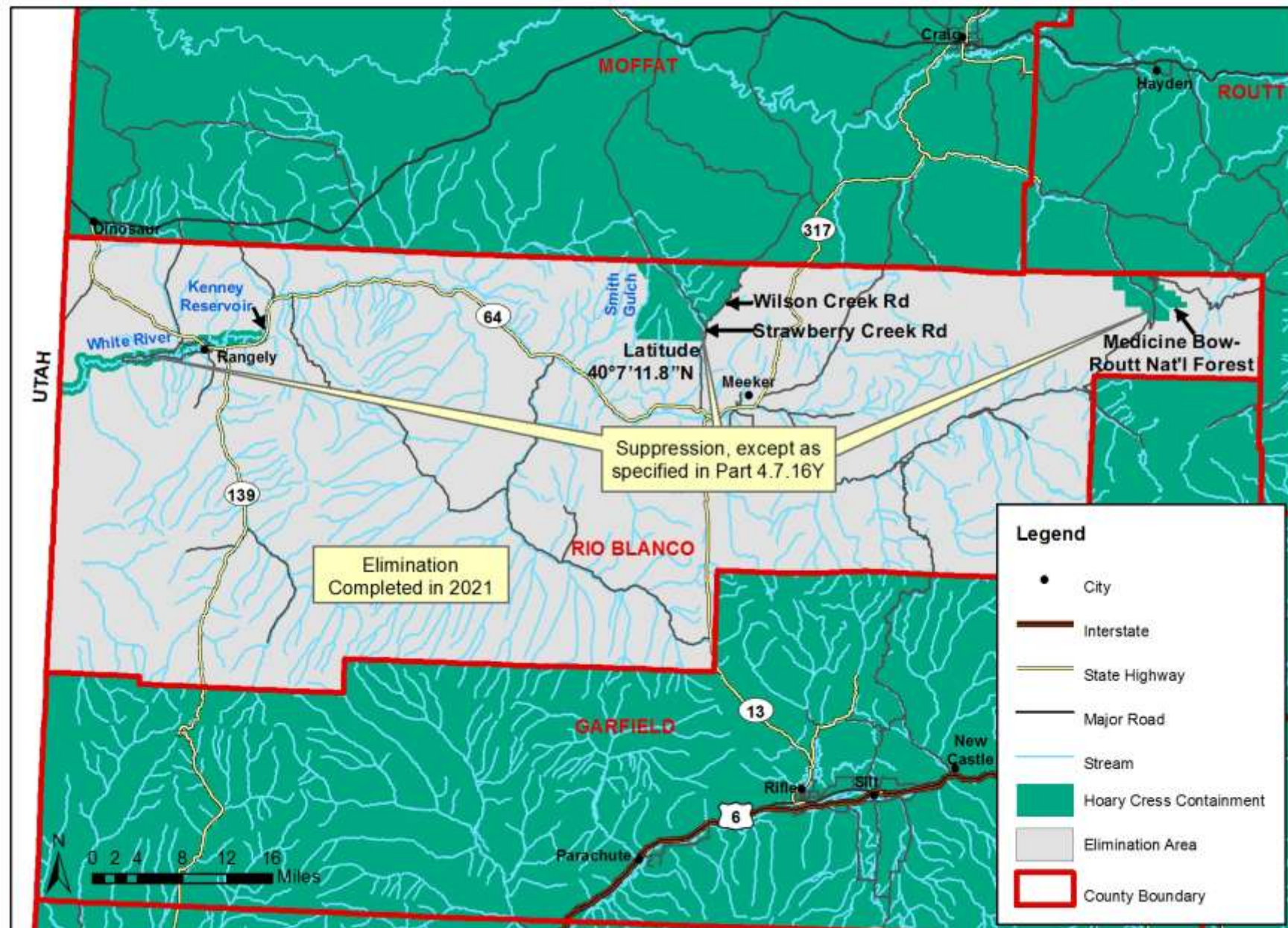
Figure 13.15





**Hoary Cress** (*Cardaria draba*)  
Rio Blanco County

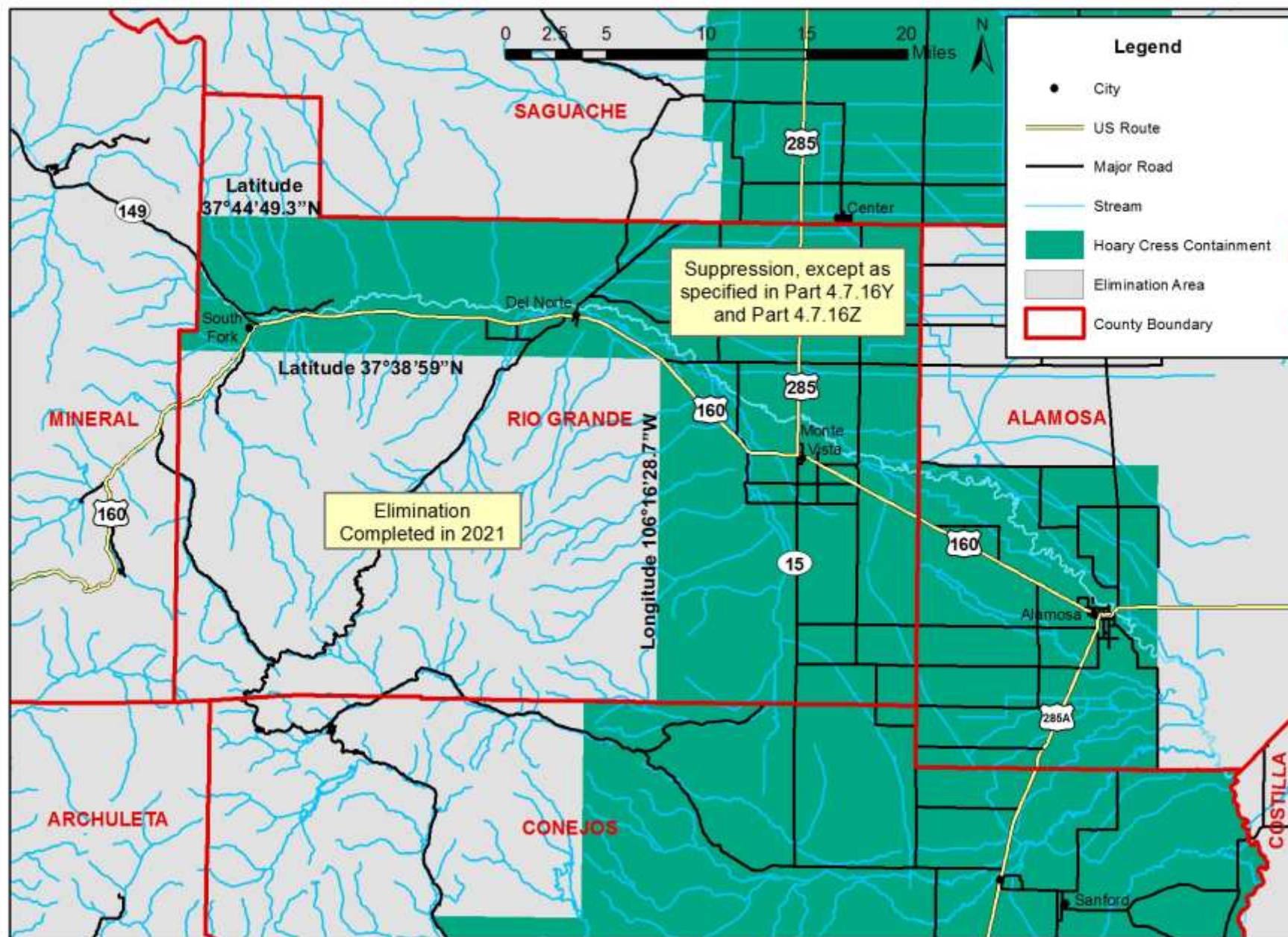
Figure 13.16





**Hoary Cress** (*Cardaria draba*)  
Rio Grande County

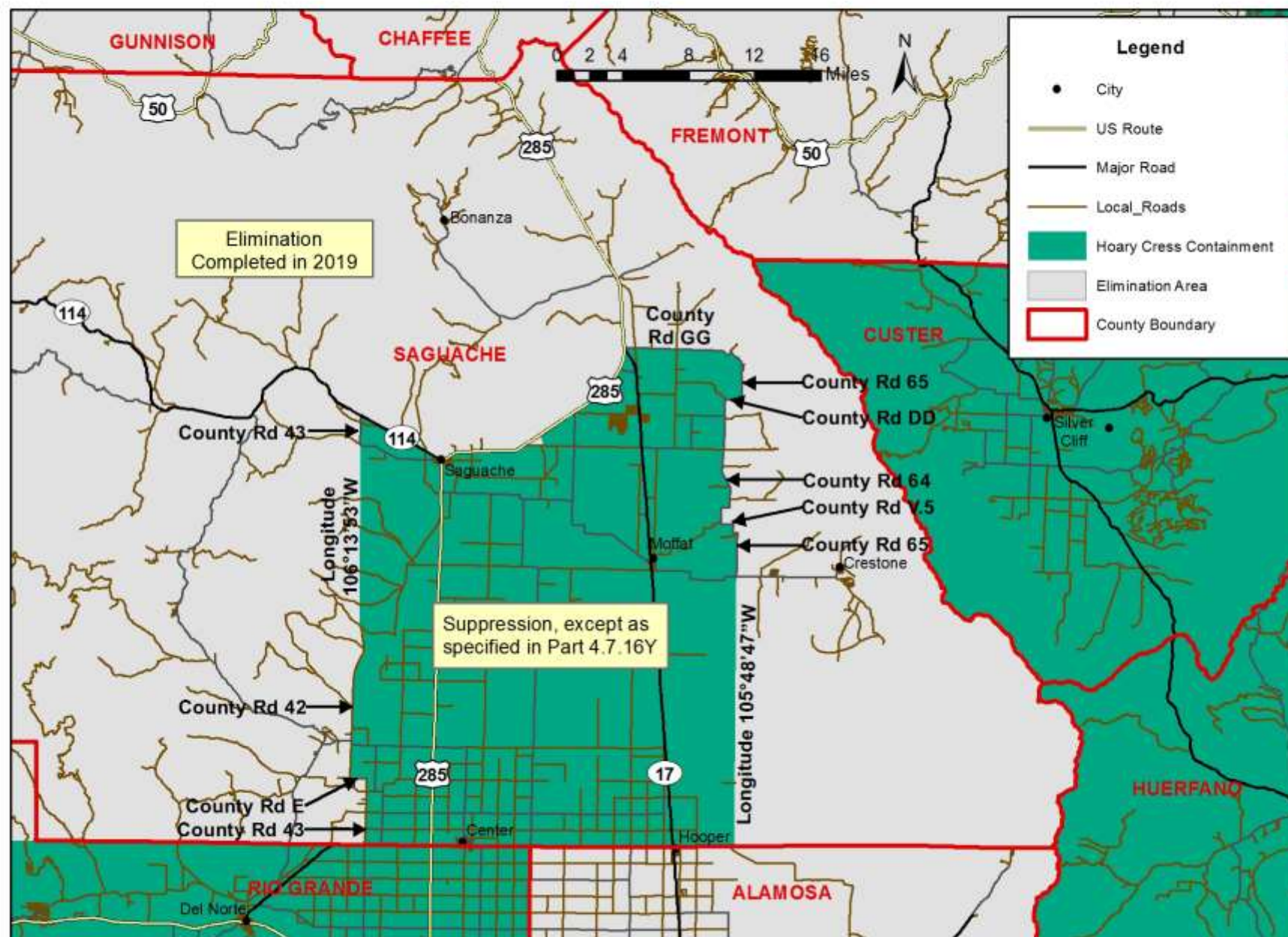
Figure 13.17





**Hoary Cress** (*Cardaria draba*)  
Saguache County

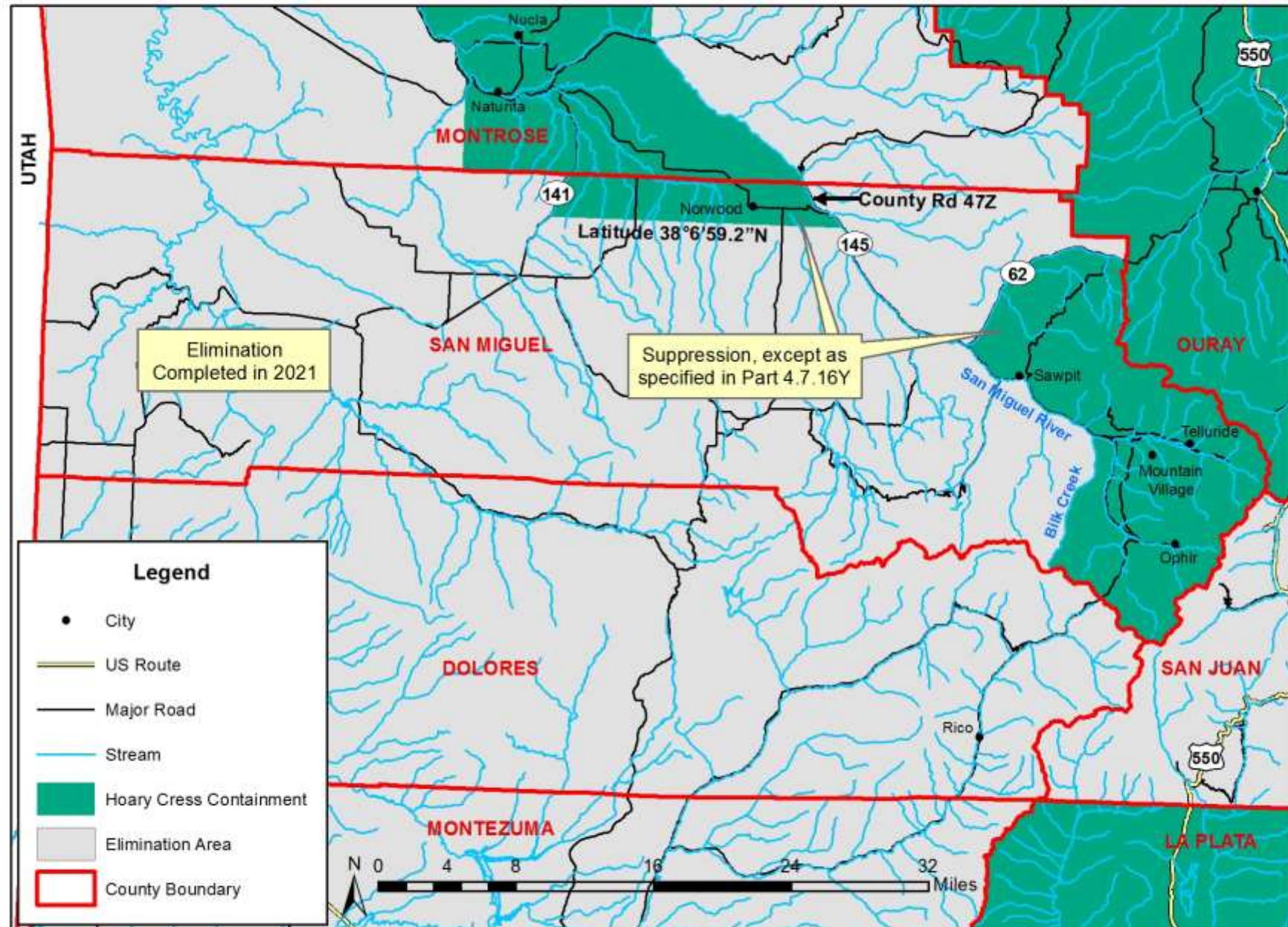
Figure 13.18





**Hoary Cress** (*Cardaria draba*)  
San Miguel County

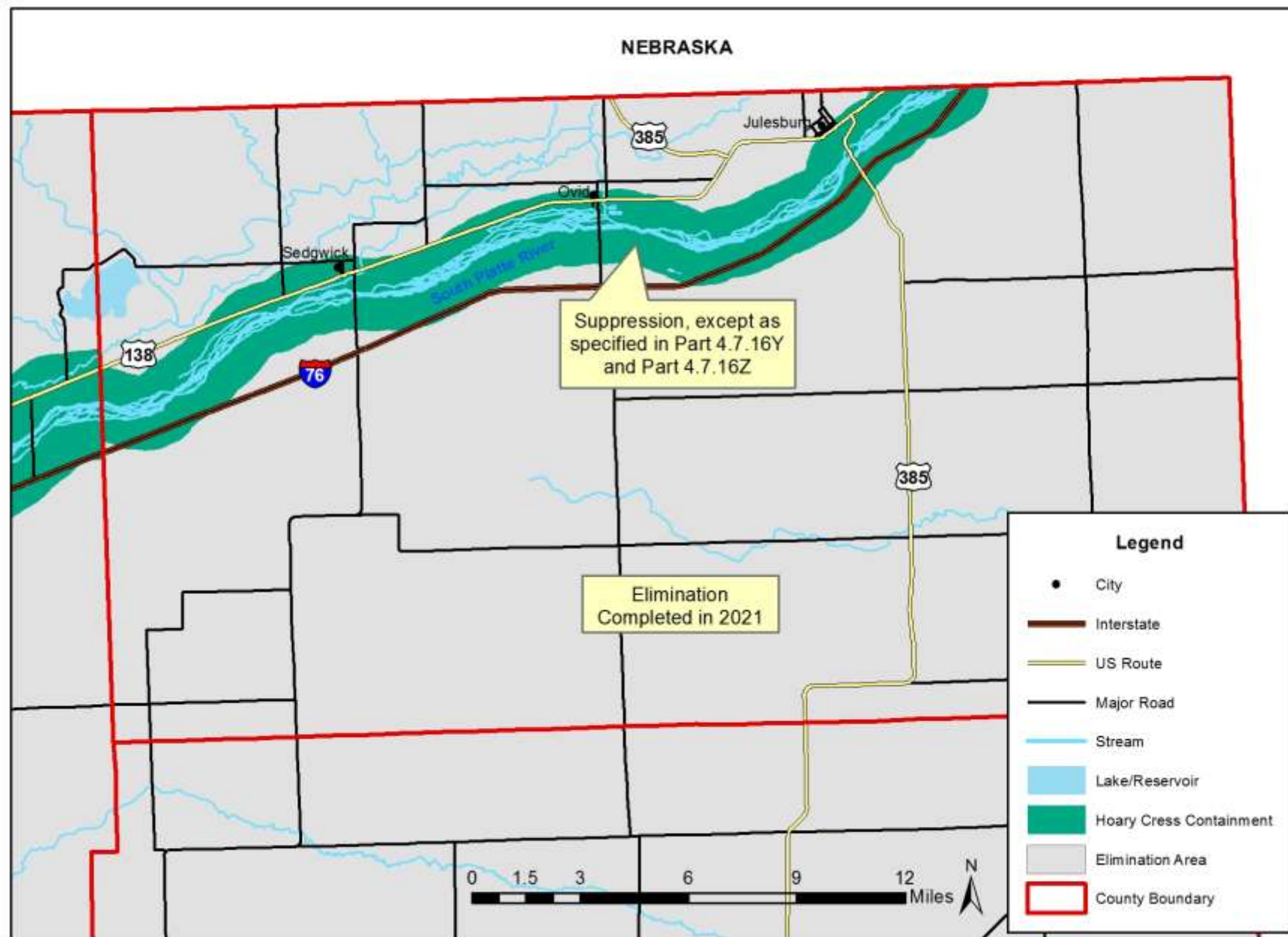
Figure 13.19





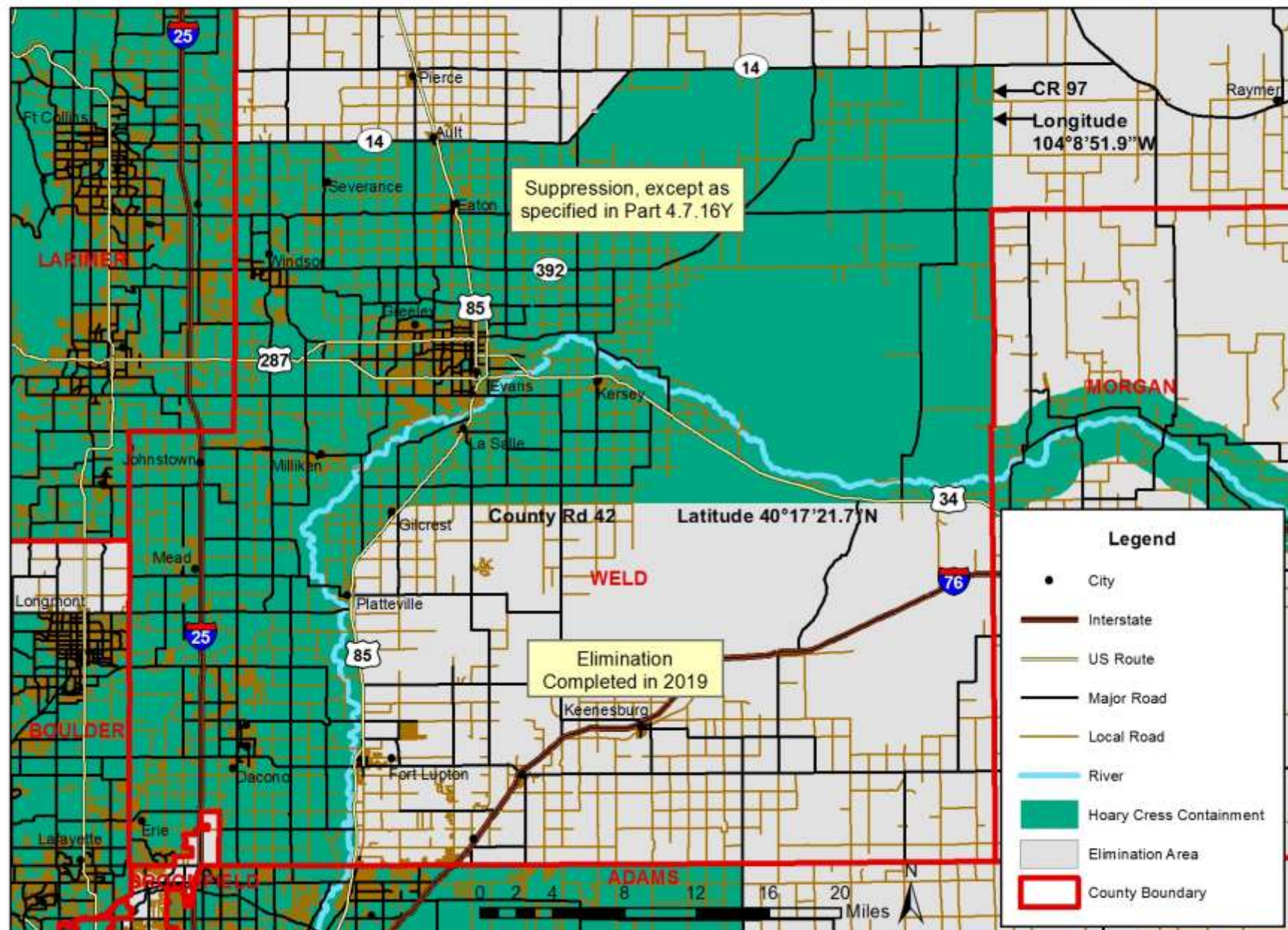
**Hoary Cress** (*Cardaria draba*)  
Sedgwick County

Figure 13.20



**Hoary Cress** (*Cardaria draba*)  
Weld County

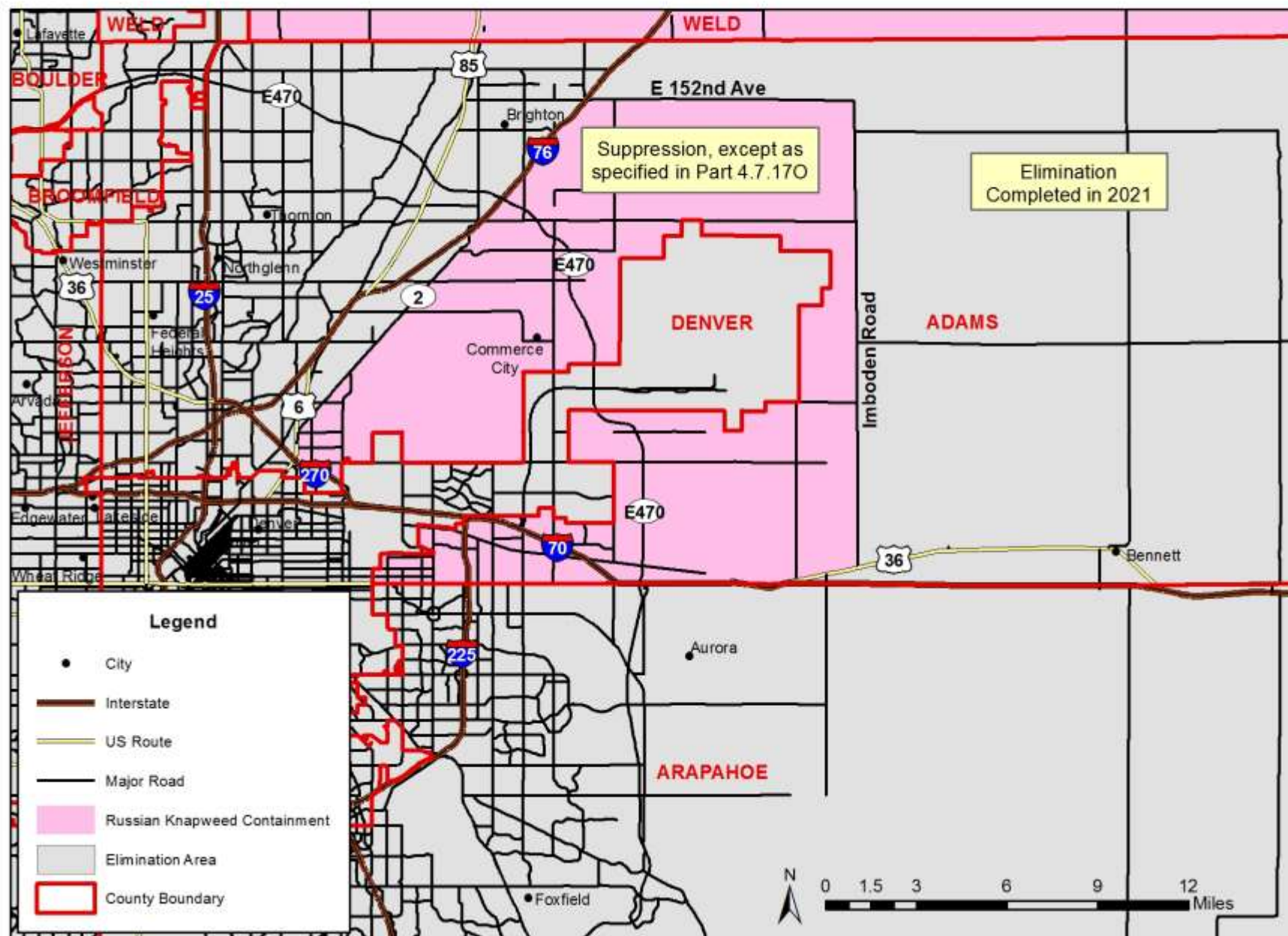
Figure 13.21





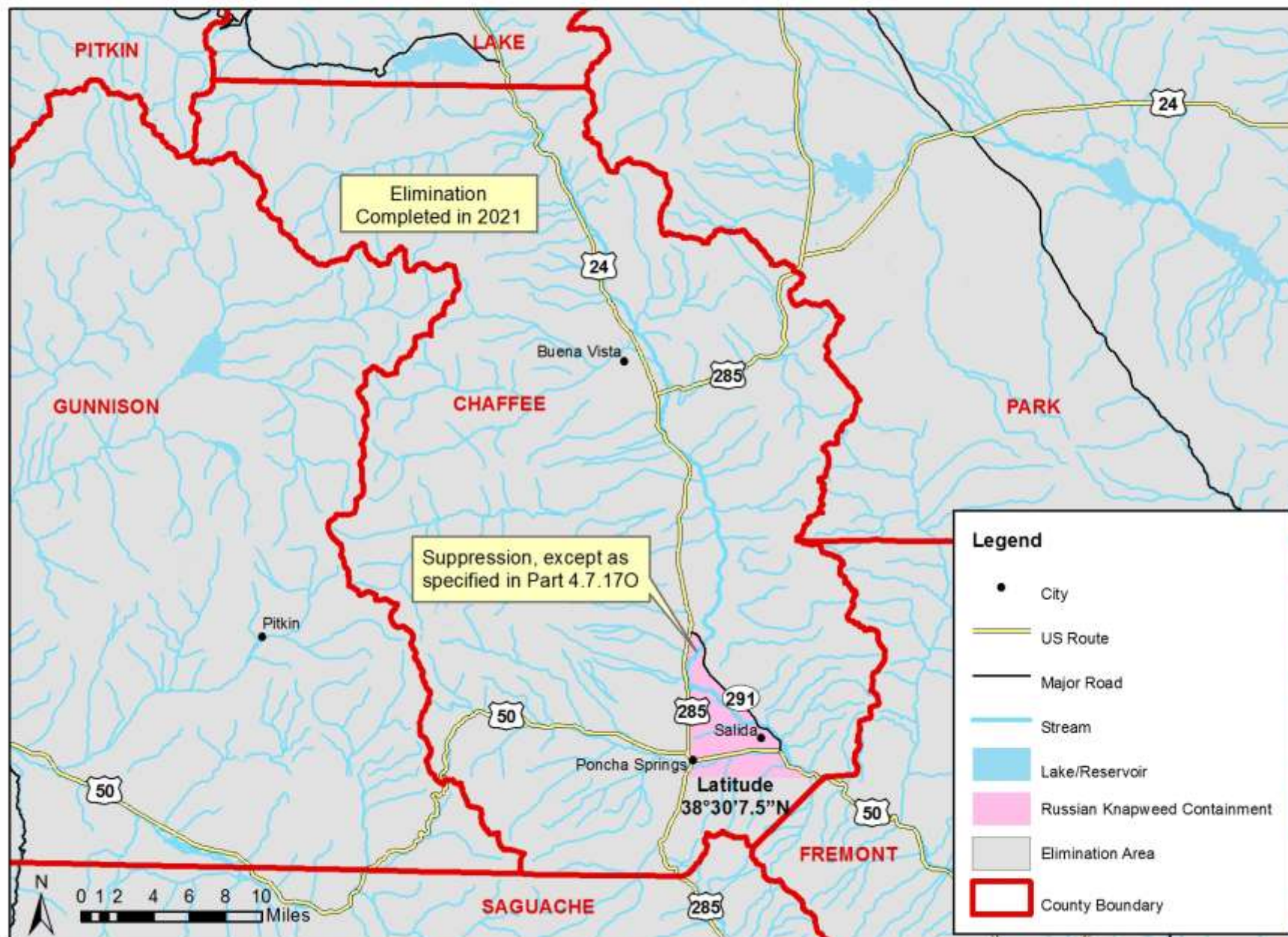
**Russian Knapweed** (*Acroptilon repens*)  
Adams County

Figure 14.01



**Russian Knapweed** (*Acroptilon repens*)  
Chaffee County

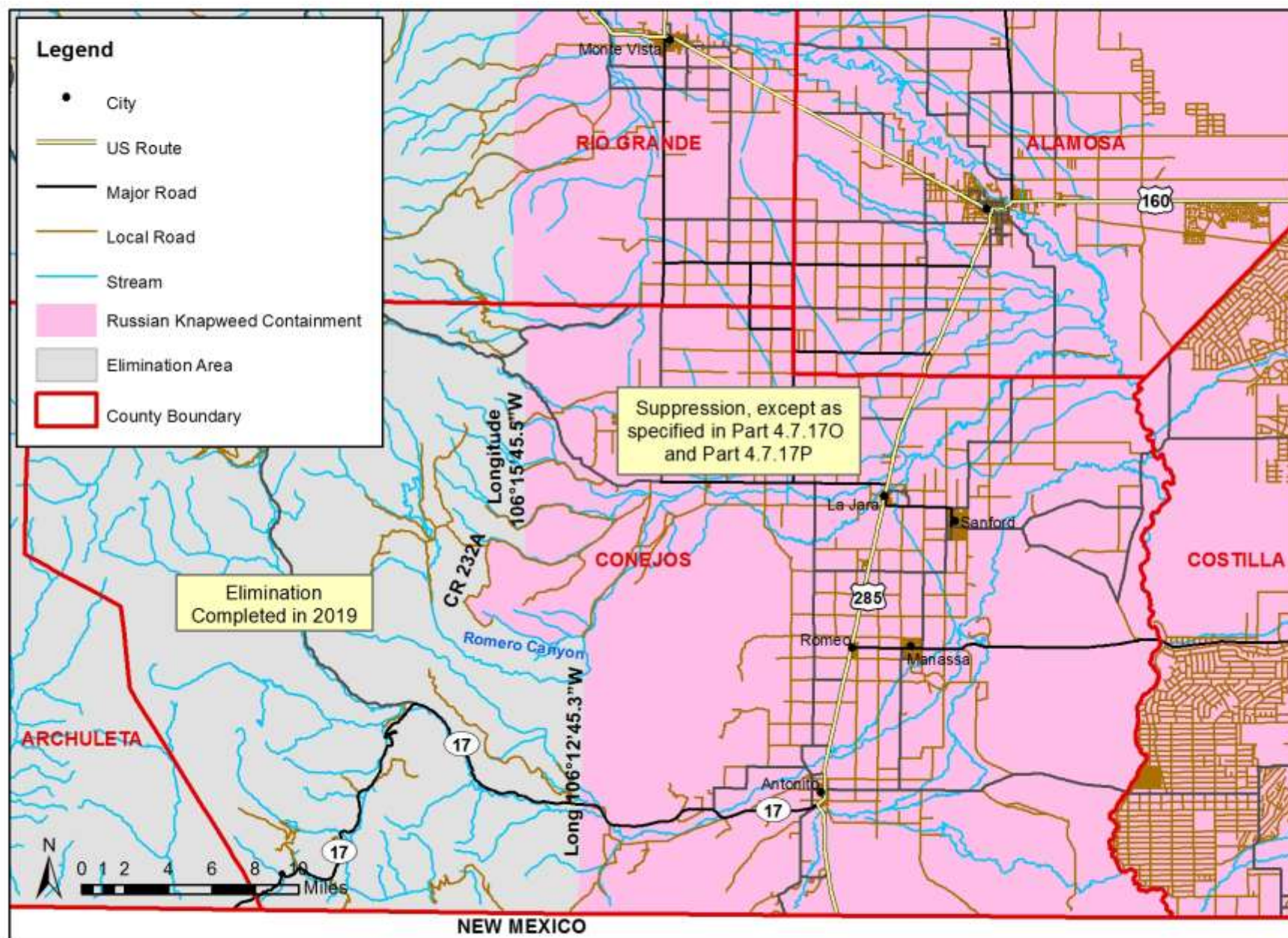
Figure 14.02





**Russian Knapweed** (*Acroptilon repens*)  
Conejos County

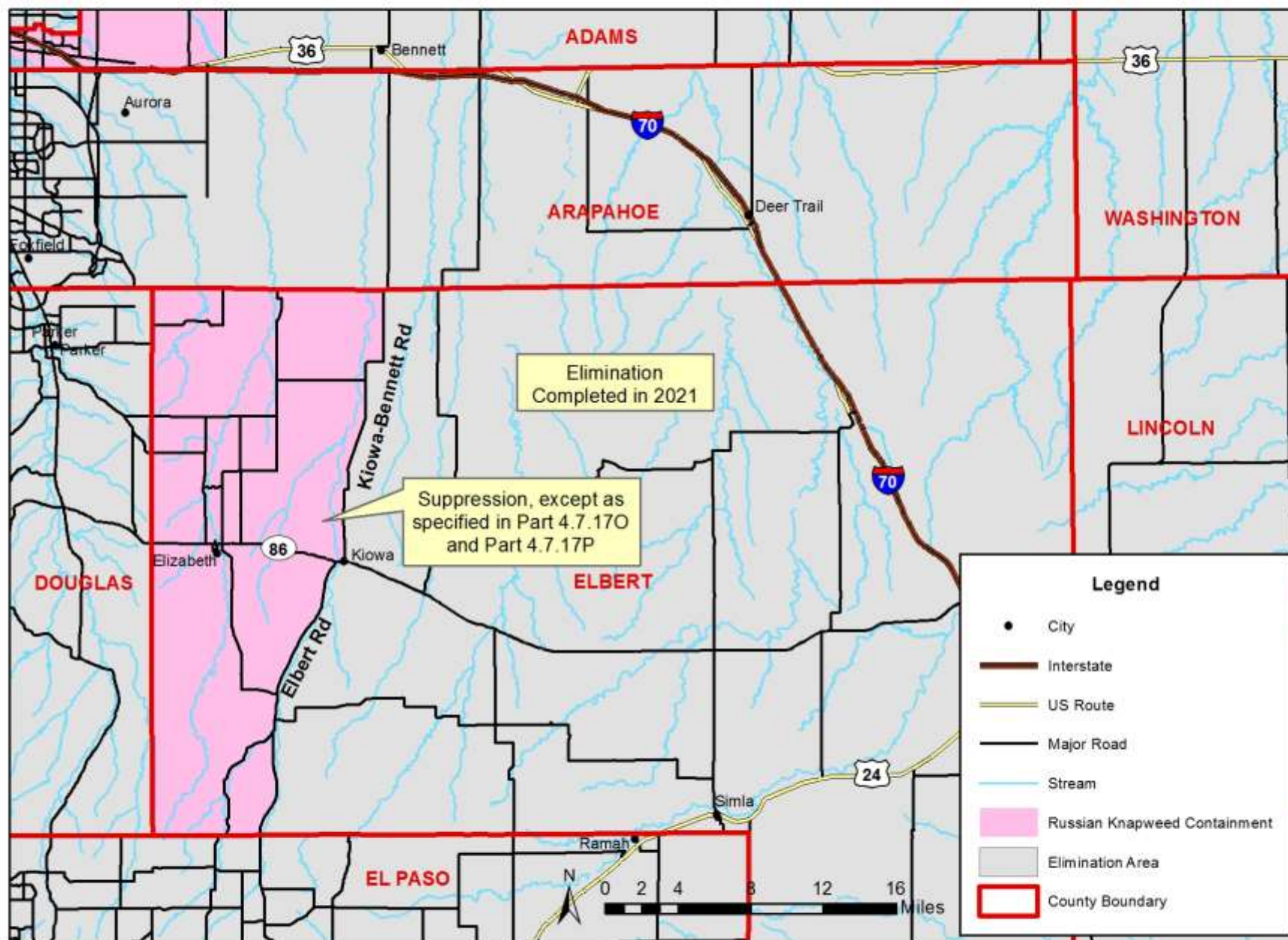
Figure 14.03





**Russian Knapweed** (*Acroptilon repens*)  
Elbert County

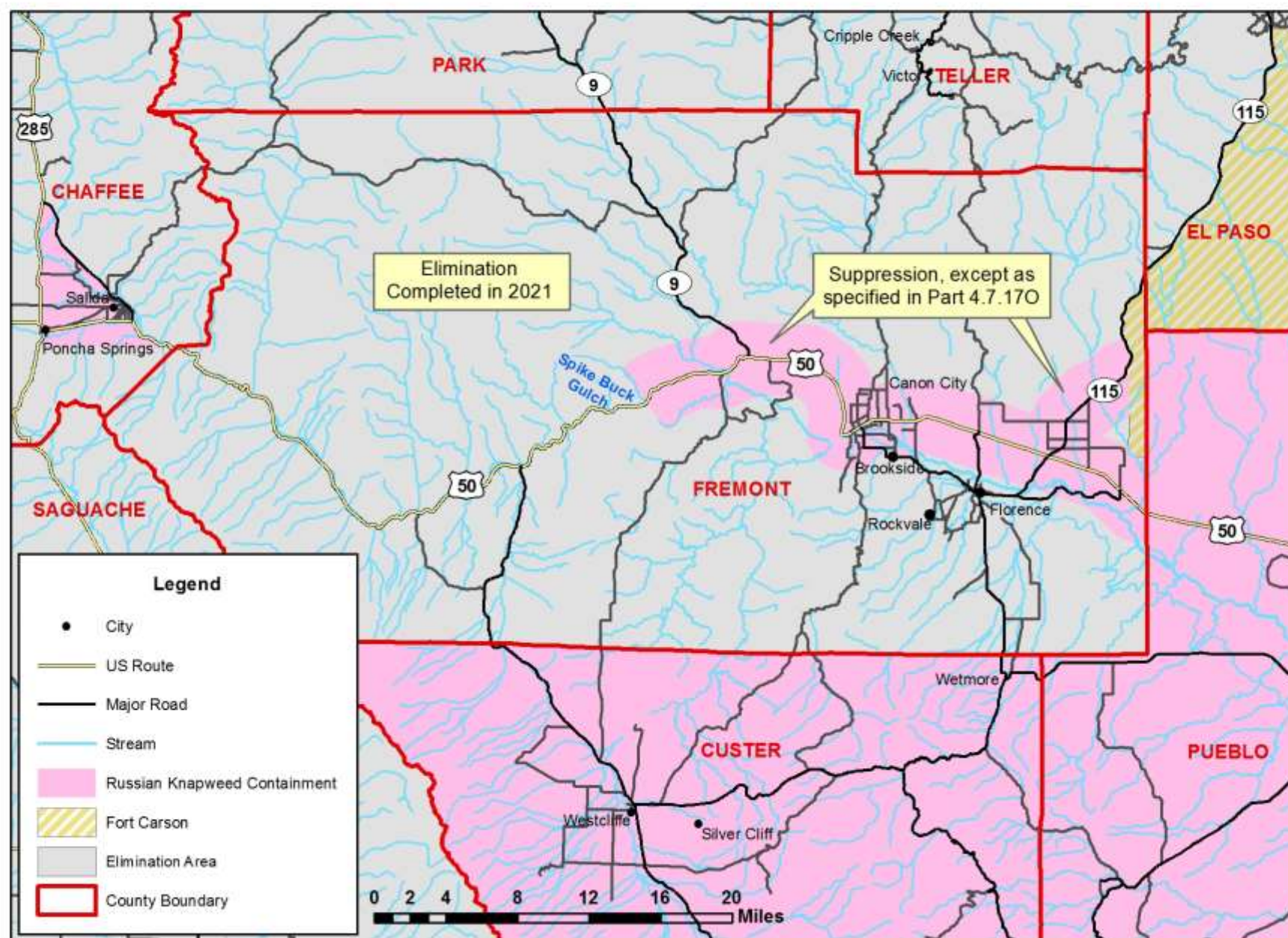
Figure 14.04





**Russian Knapweed** (*Acroptilon repens*)  
Fremont County

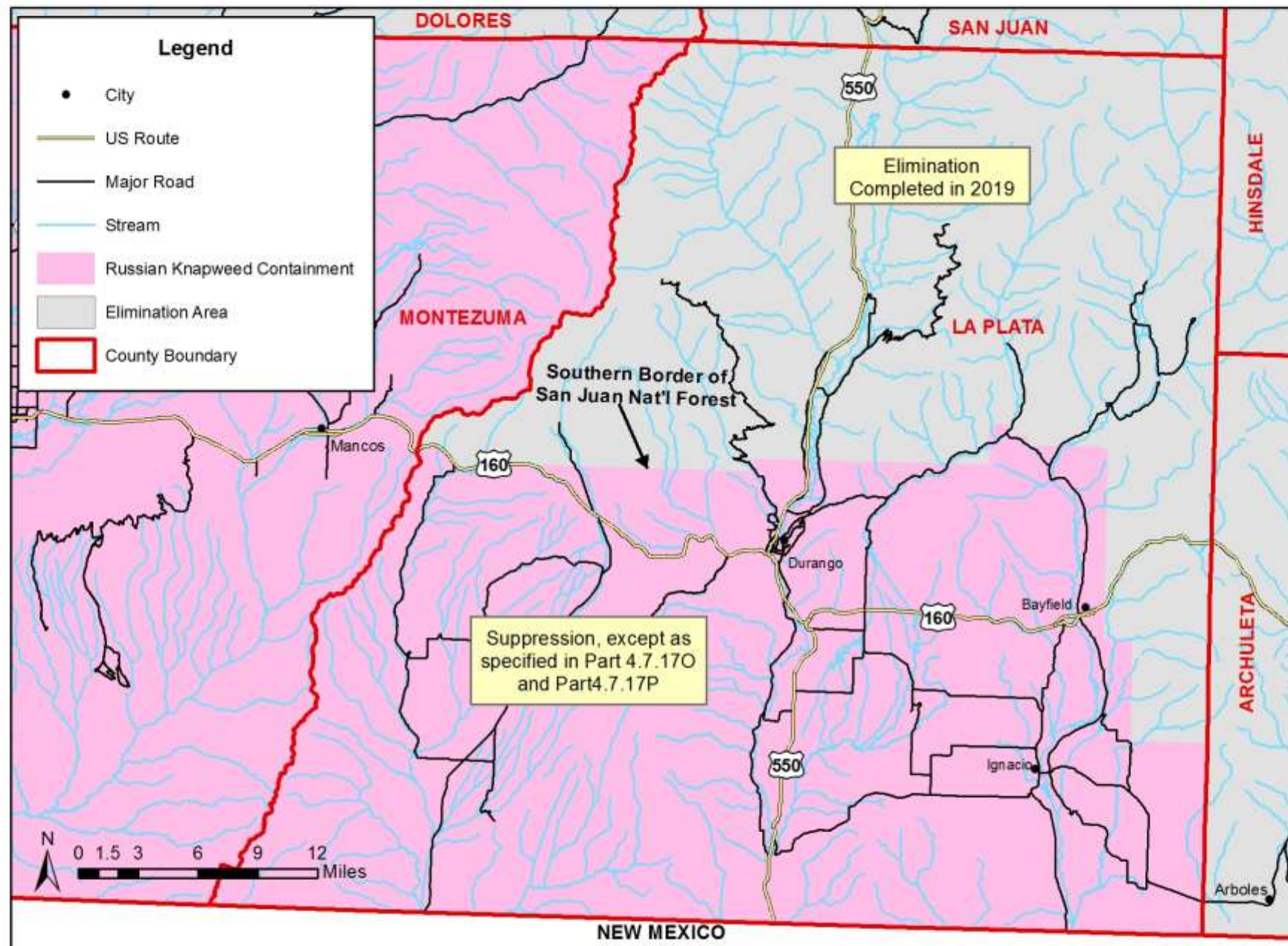
Figure 14.05





**Russian Knapweed** (*Acroptilon repens*)  
La Plata County

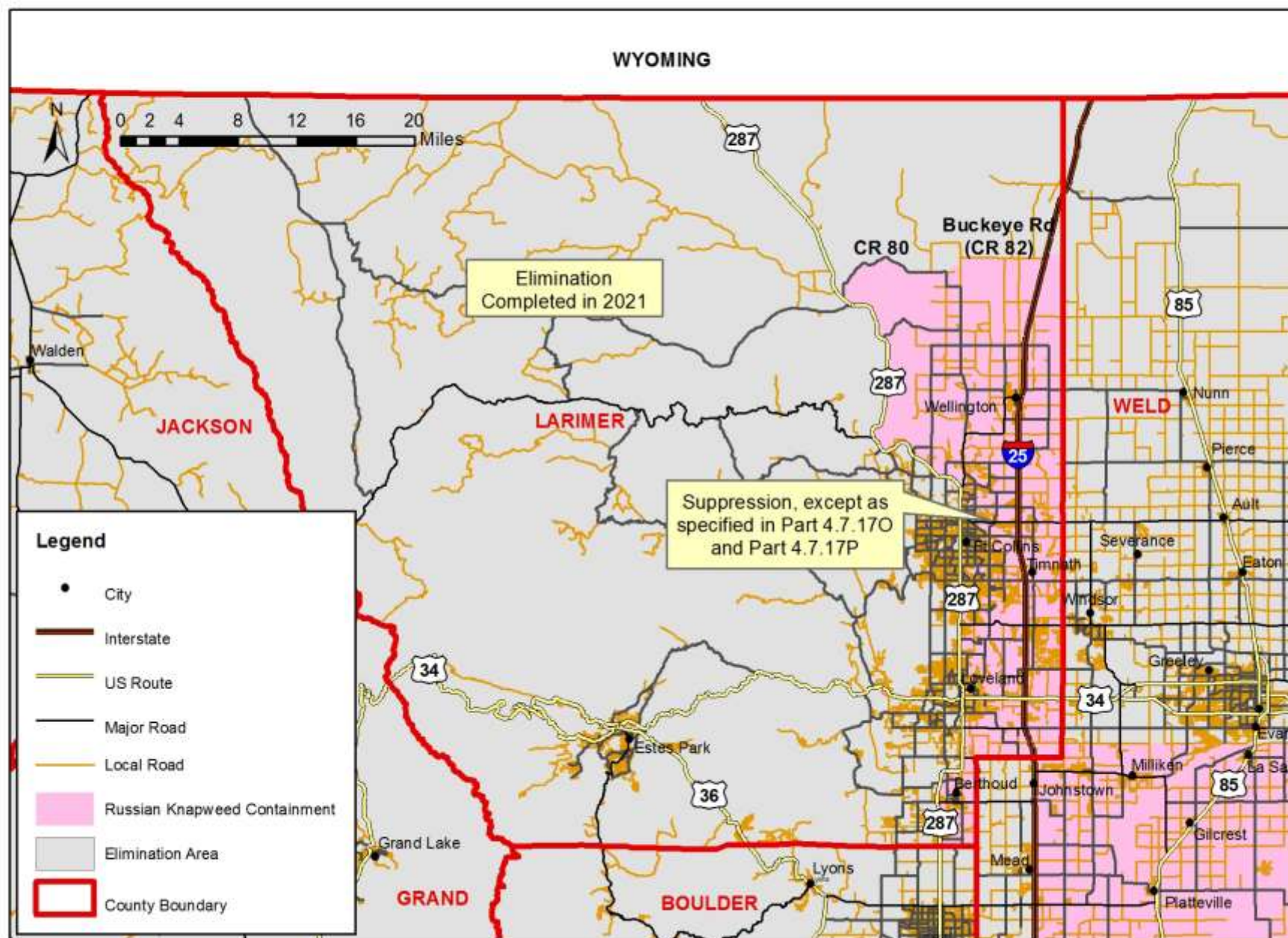
Figure 14.06





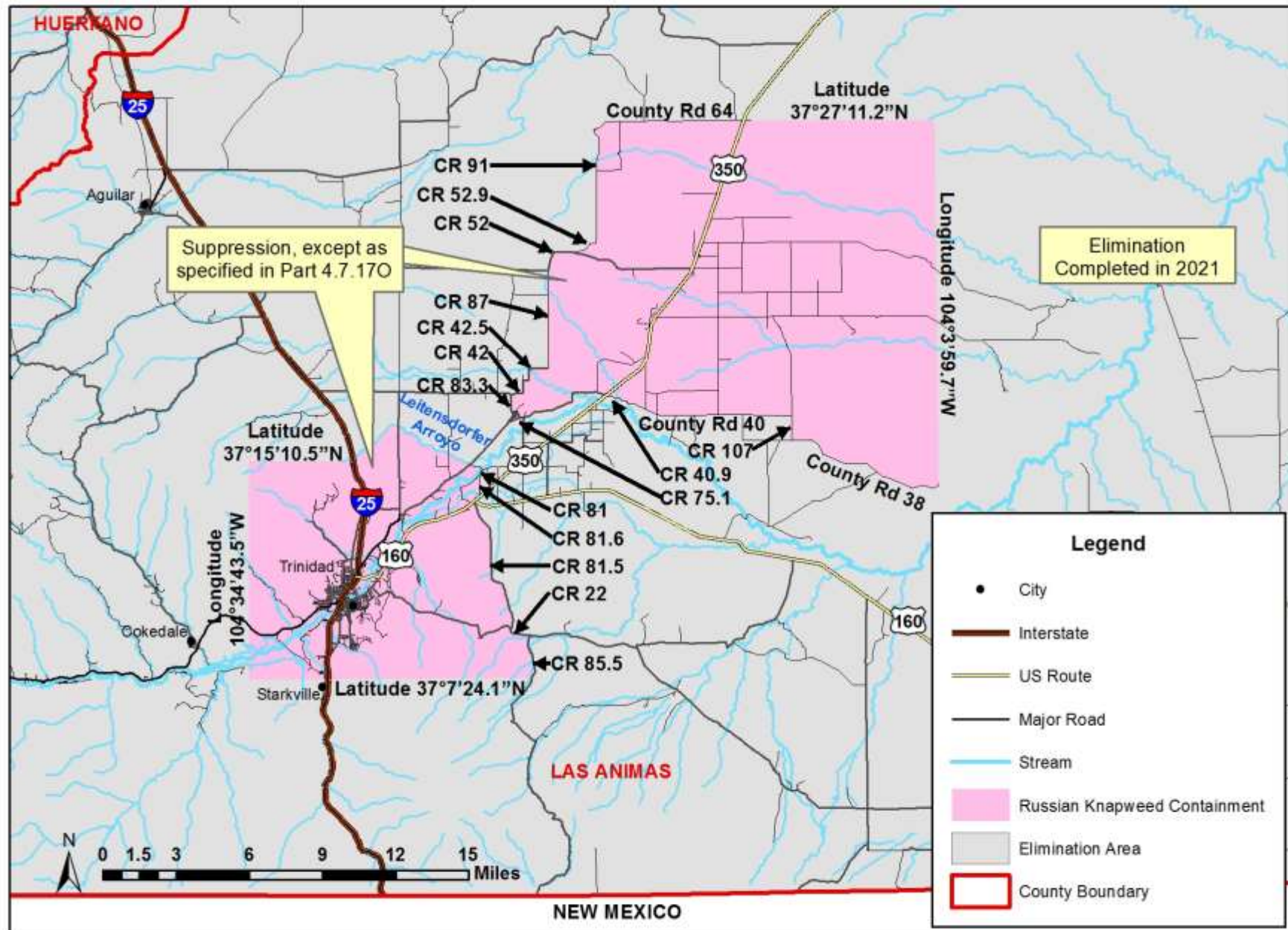
**Russian Knapweed** (*Acroptilon repens*)  
Larimer County

Figure 14.07



**Russian Knapweed** (*Acroptilon repens*)  
Las Animas County

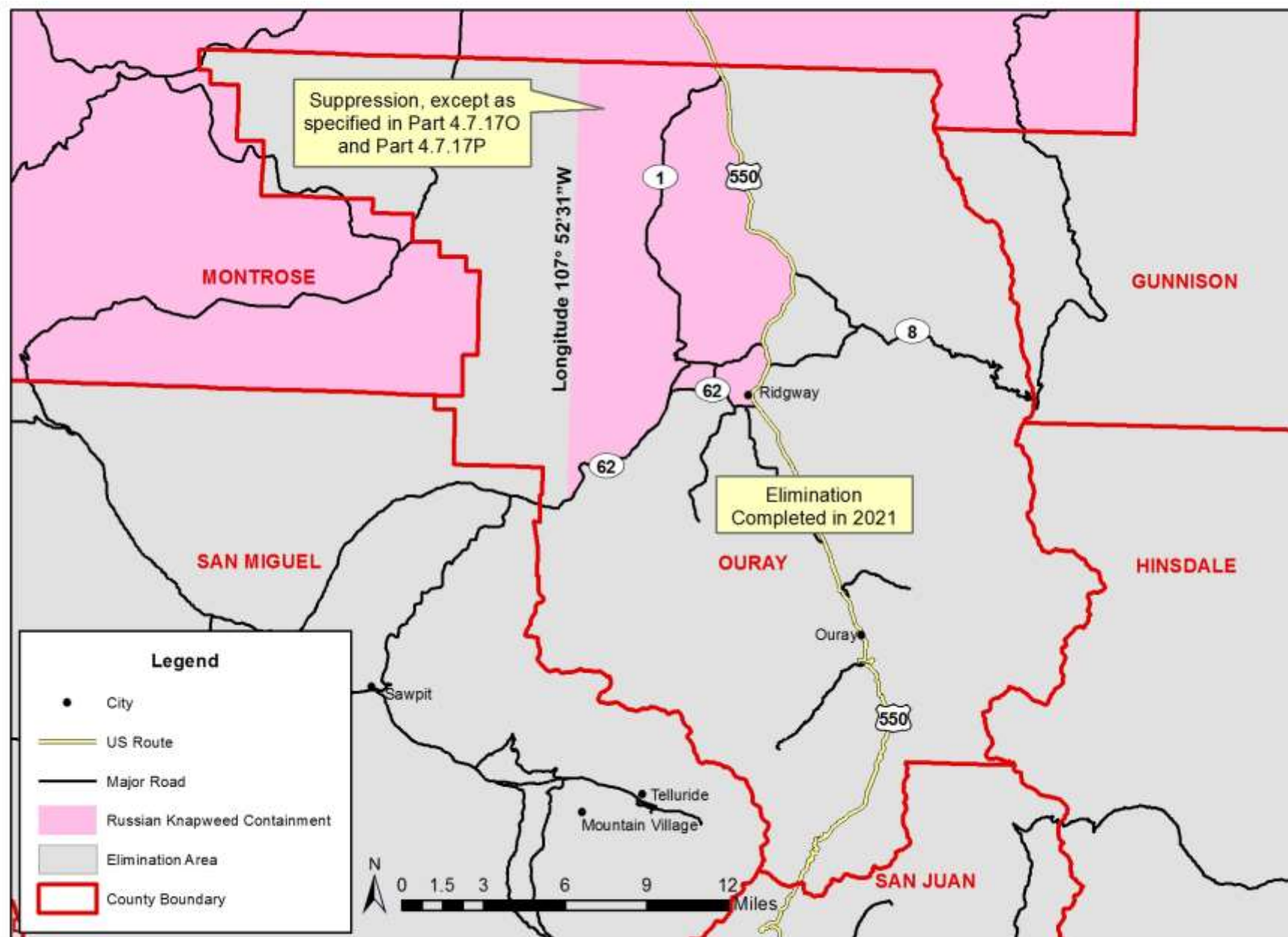
Figure 14.08





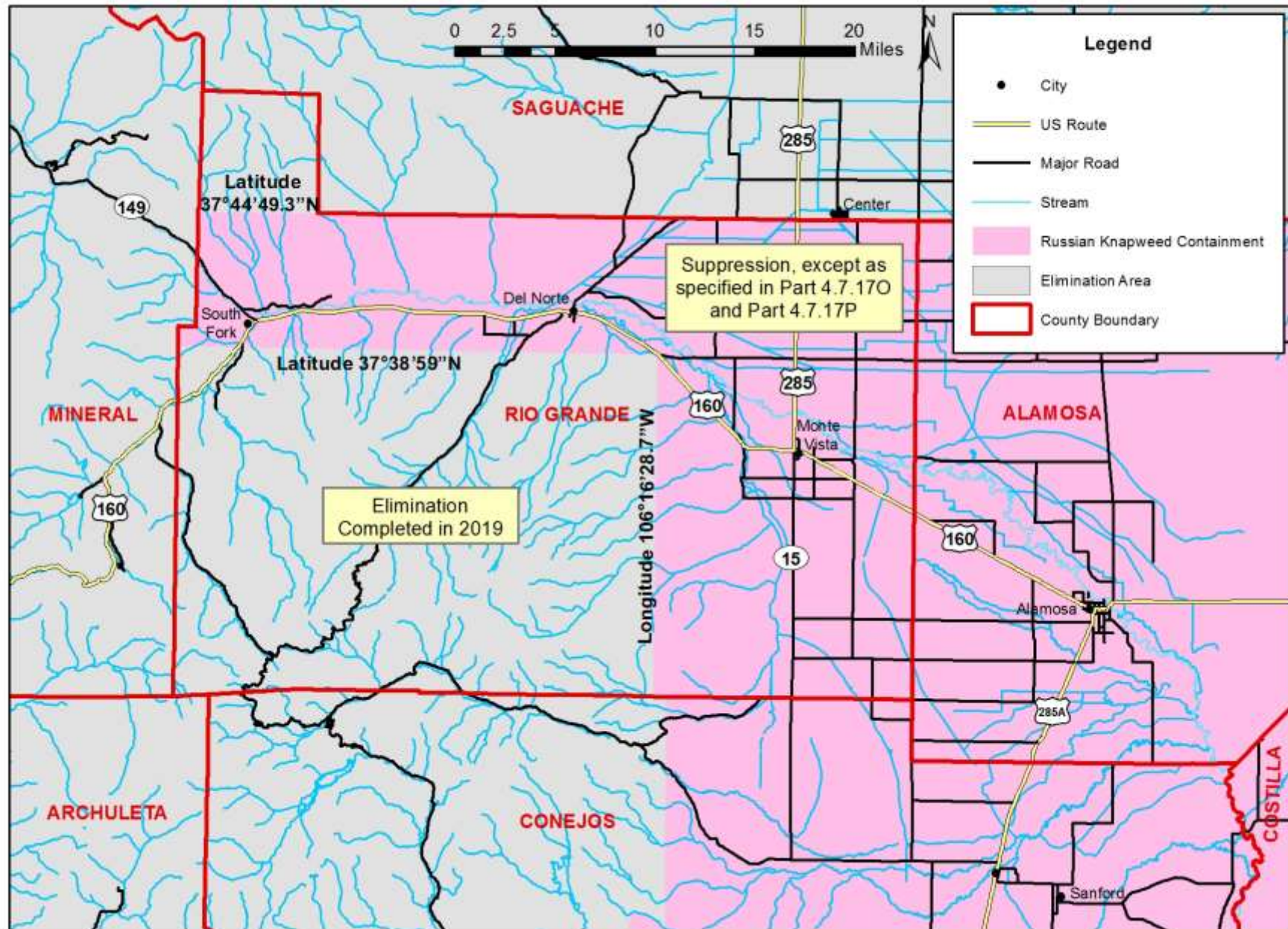
**Russian Knapweed** (*Acroptilon repens*)  
Ouray County

Figure 14.09



**Russian Knapweed** (*Acroptilon repens*)  
Rio Grande County

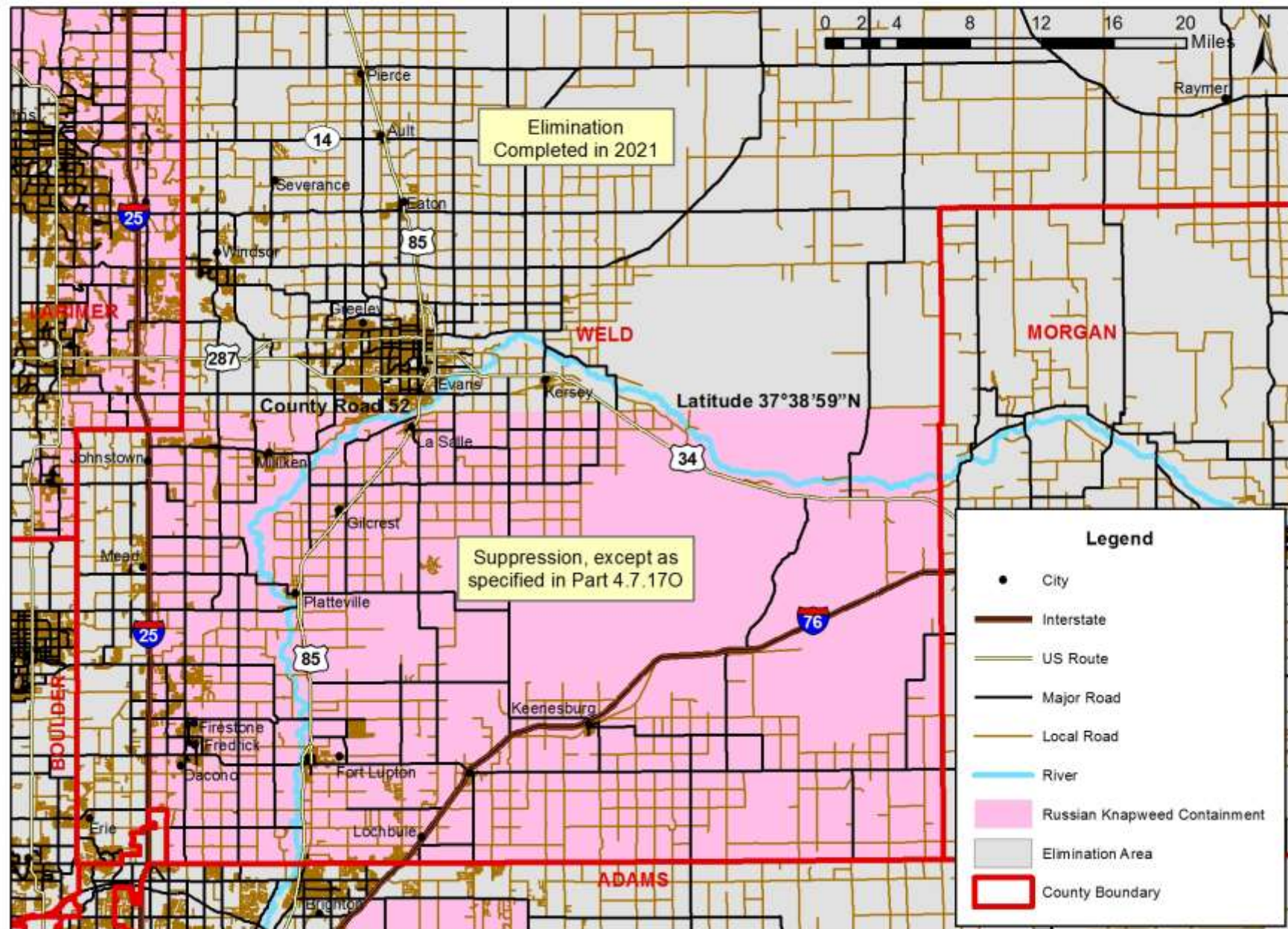
Figure 14.10





**Russian Knapweed** (*Acroptilon repens*)  
Weld County

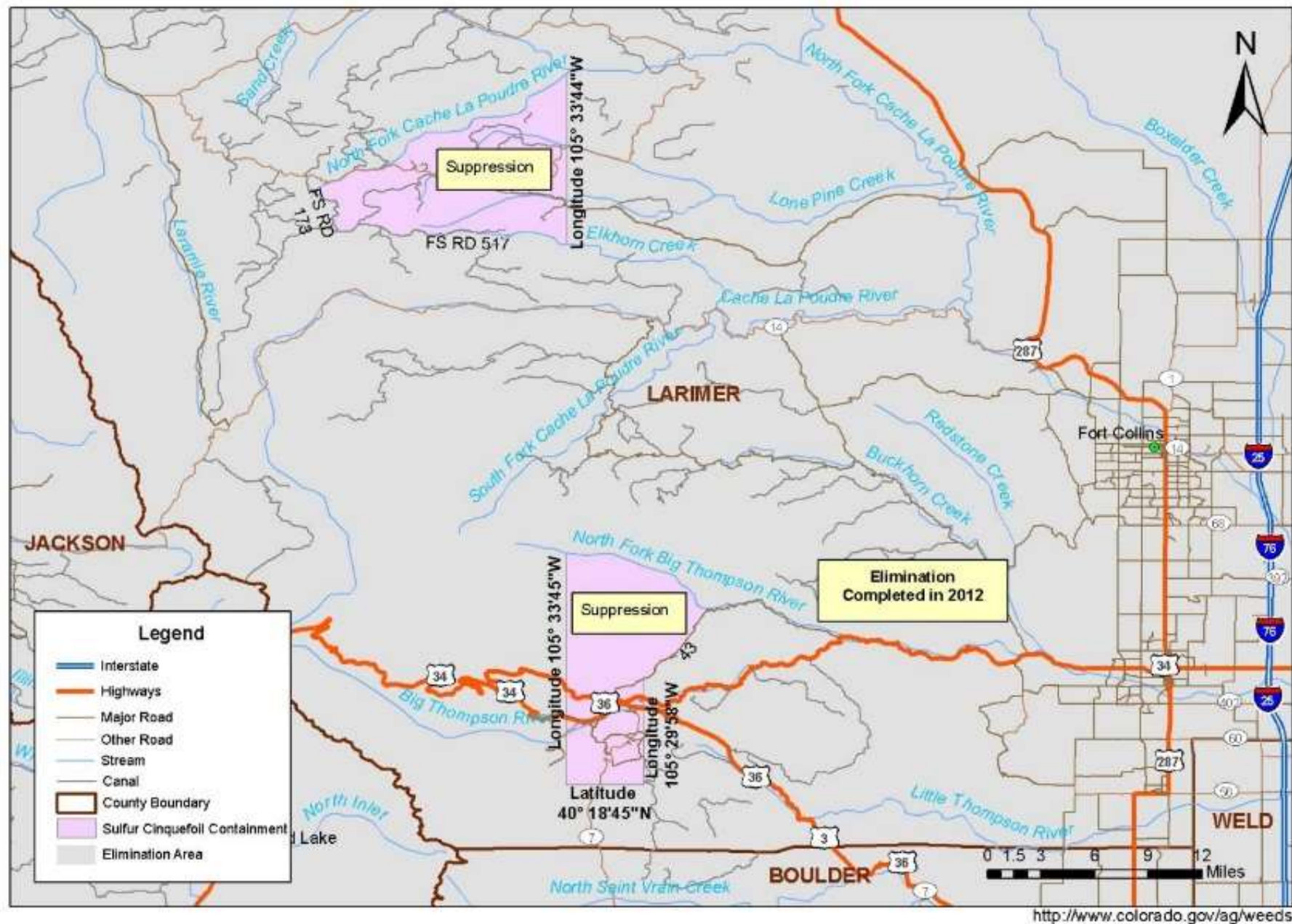
Figure 14.11





**Sulfur cinquefoil** *Potentilla recta*  
Larimer County

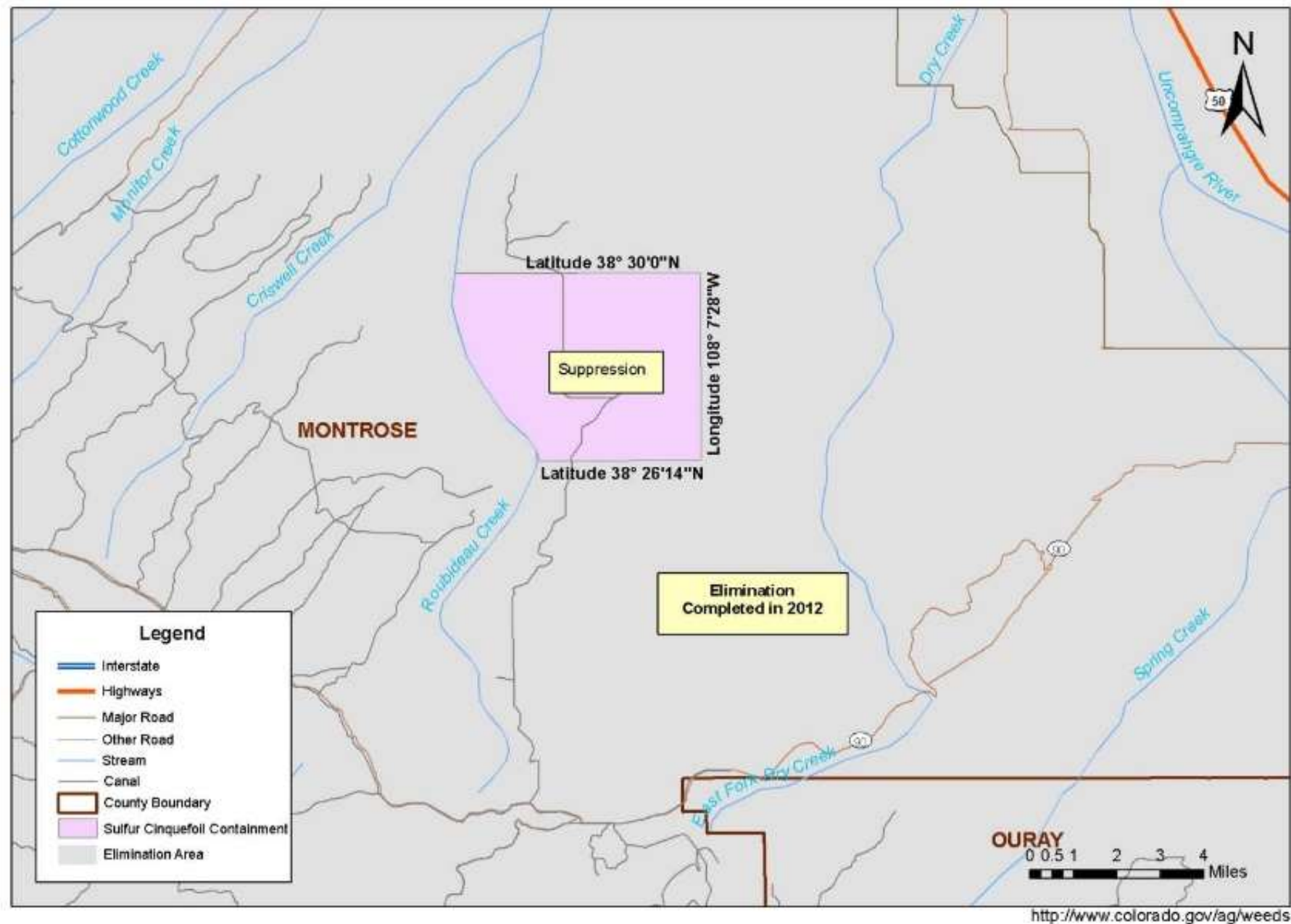
Figure 15.01





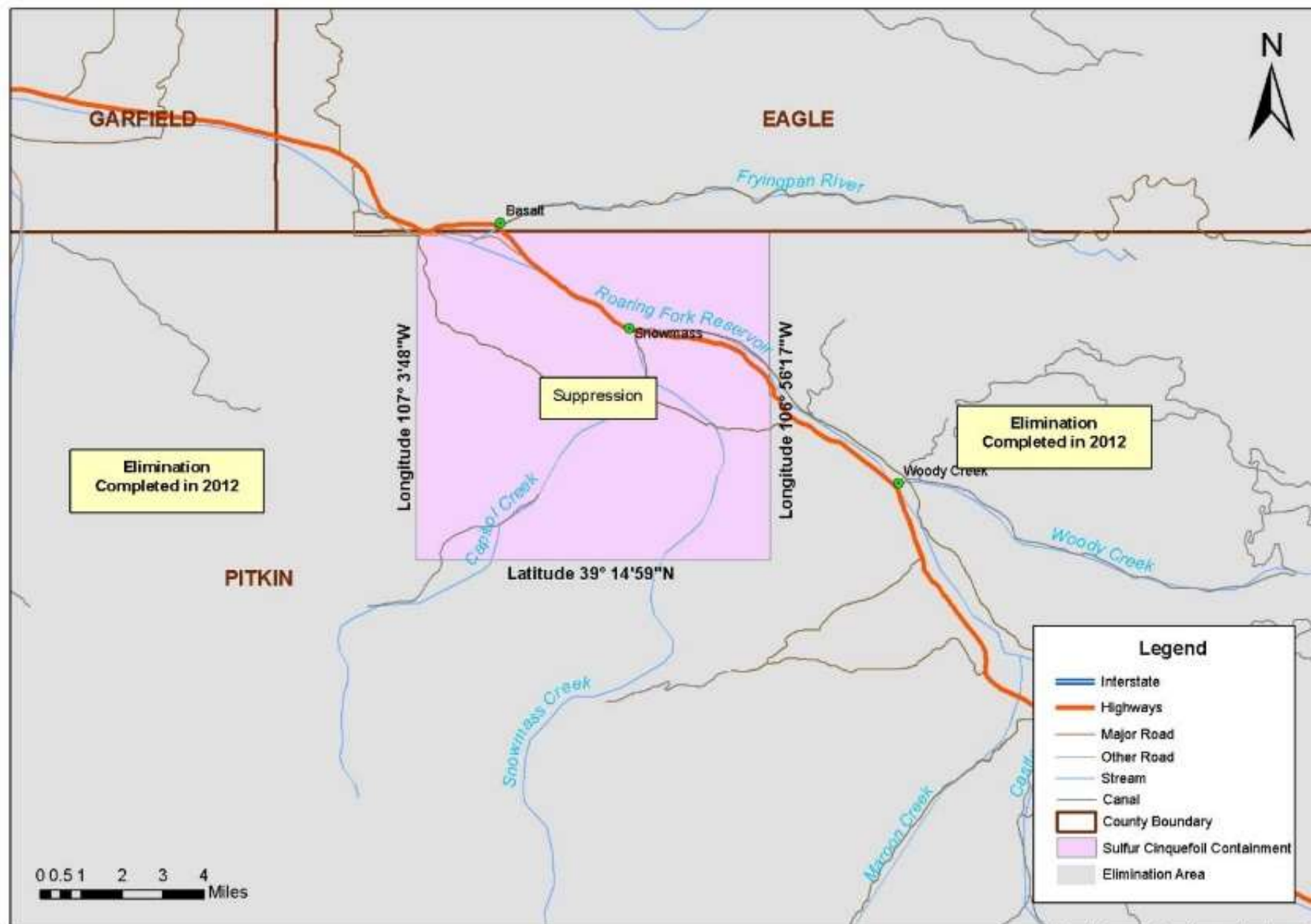
**Sulfur cinquefoil** *Potentilla recta*  
Montrose County

Figure 15.02



**Sulfur cinquefoil** *Potentilla recta*  
Pitkin County

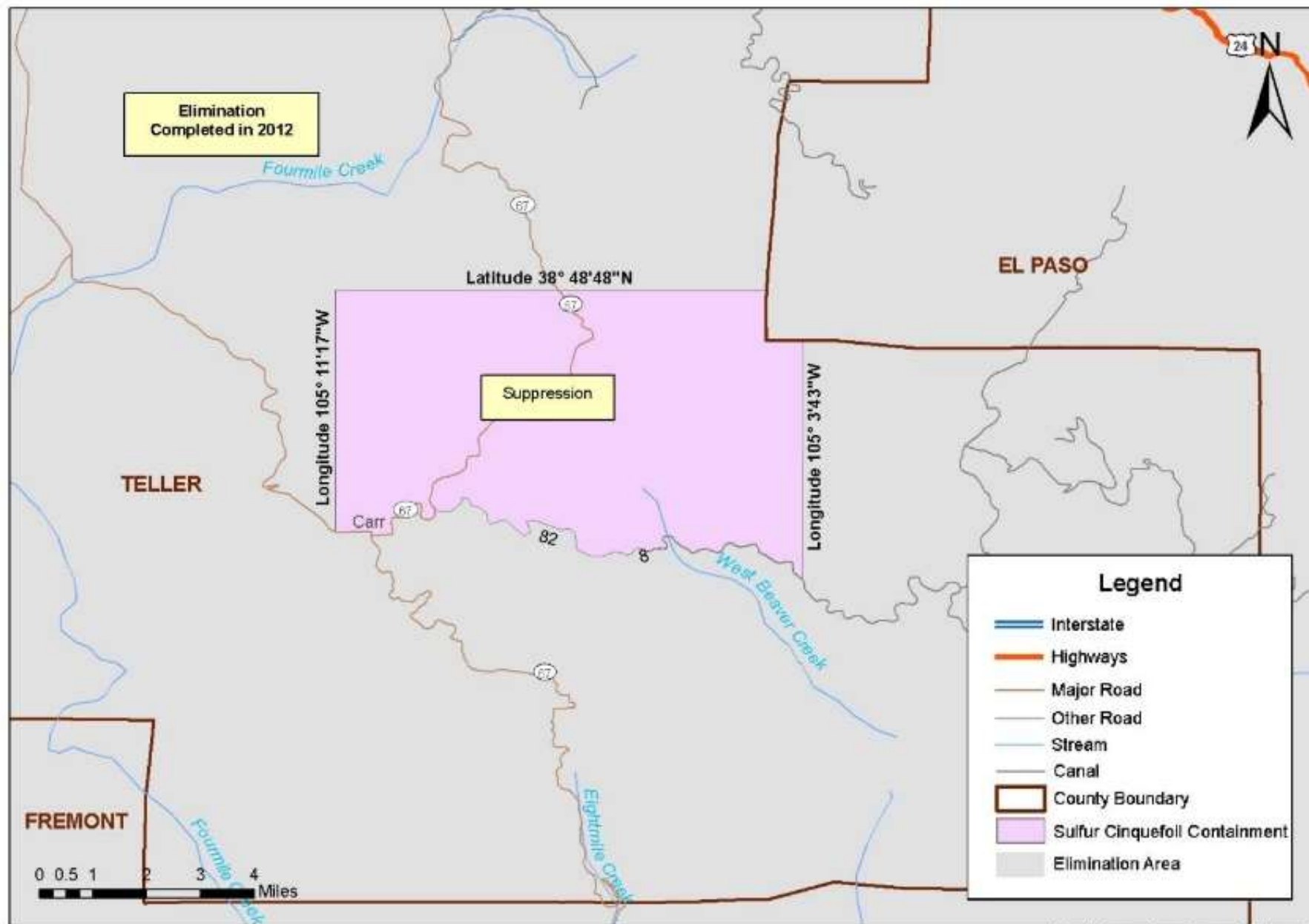
Figure 15.03





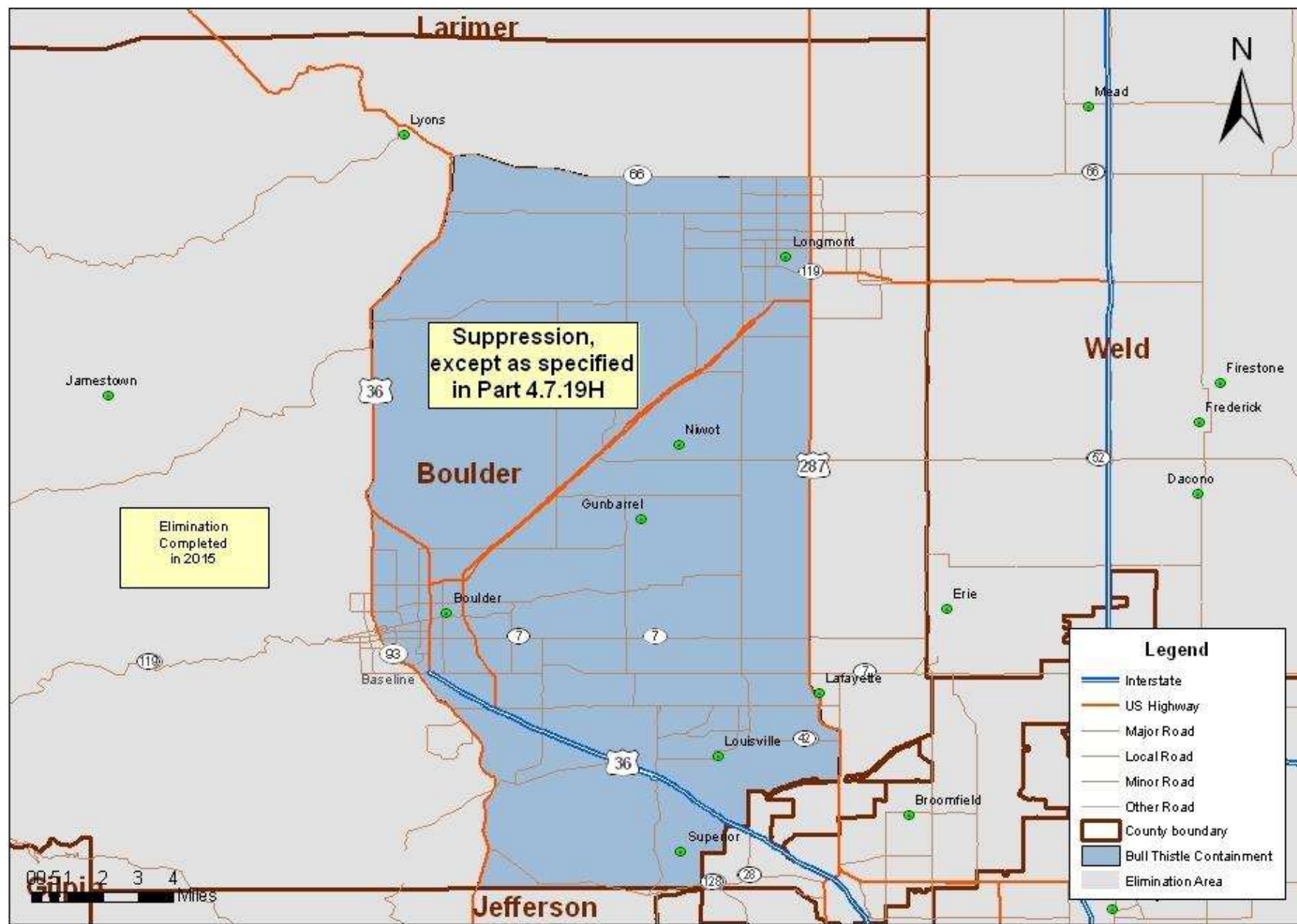
**Sulfur cinquefoil** *Potentilla recta*  
Teller County

Figure 15.04



**Bull thistle** *Cirsium vulgare*  
Boulder County

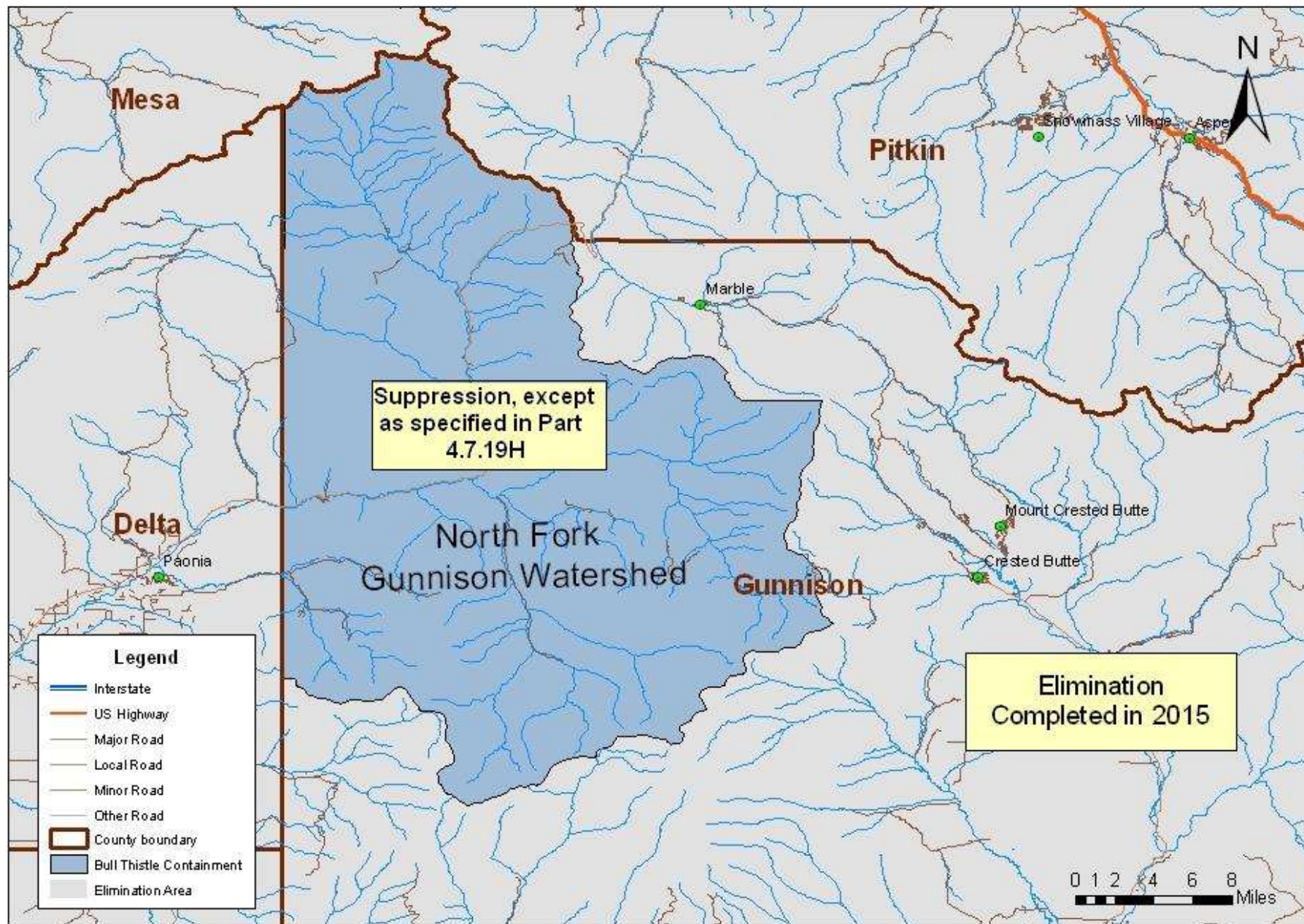
Figure 16.01





**Bull thistle** *Cirsium vulgare*  
Gunnison County

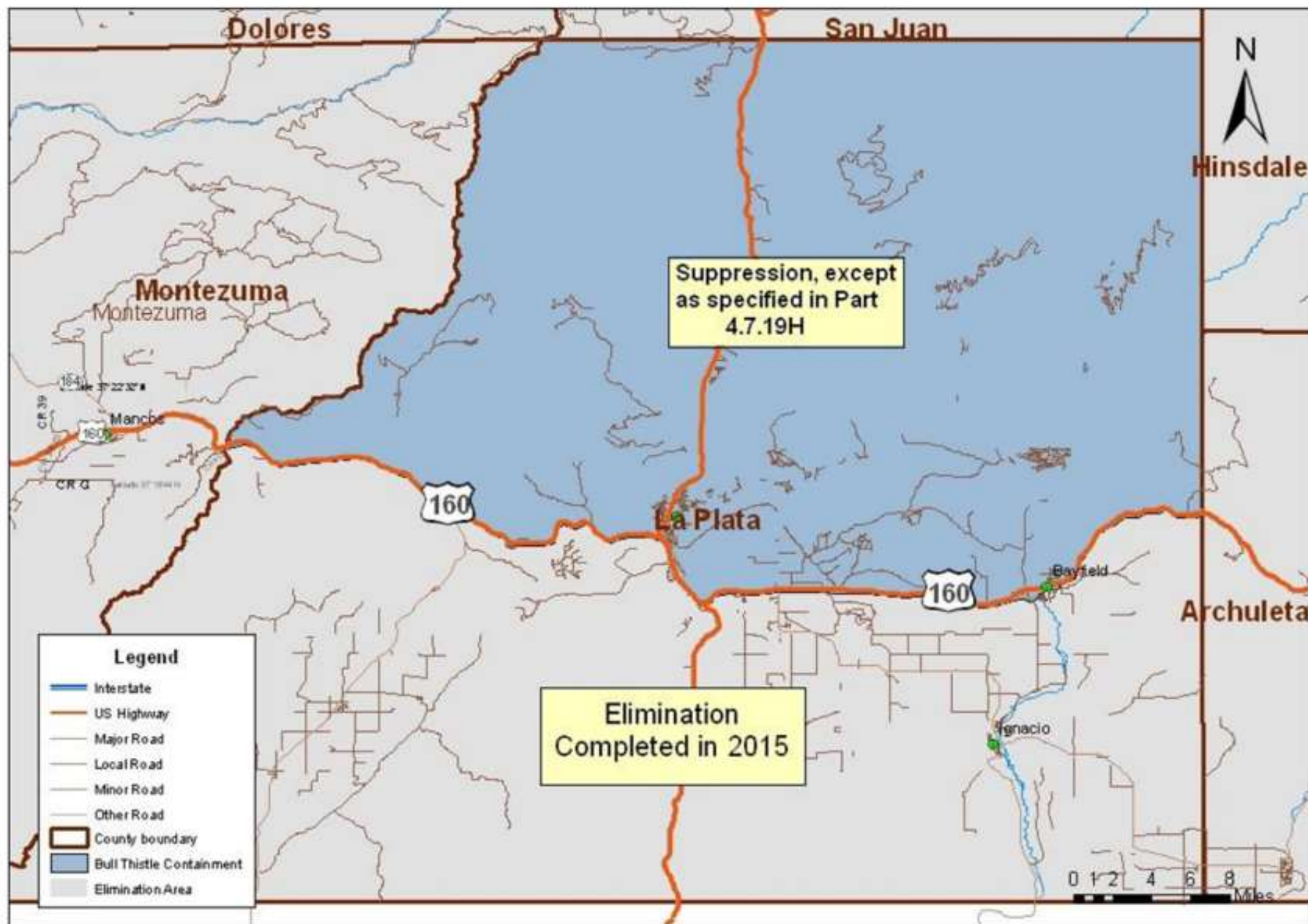
Figure 16.02





**Bull thistle** *Cirsium vulgare*  
La Plata County

Figure 16.03

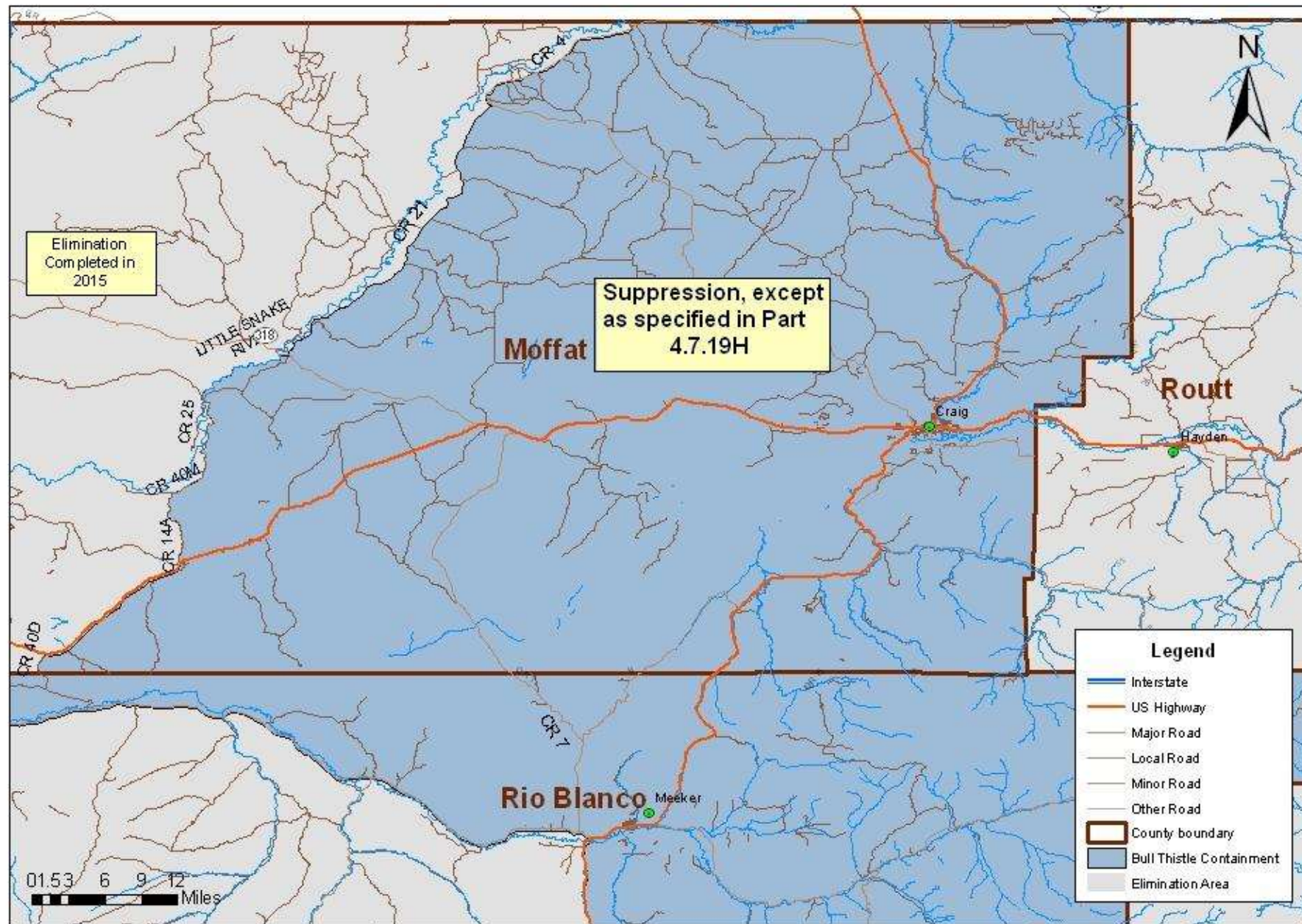




# Bull thistle *Cirsium vulgare*

## Moffat County

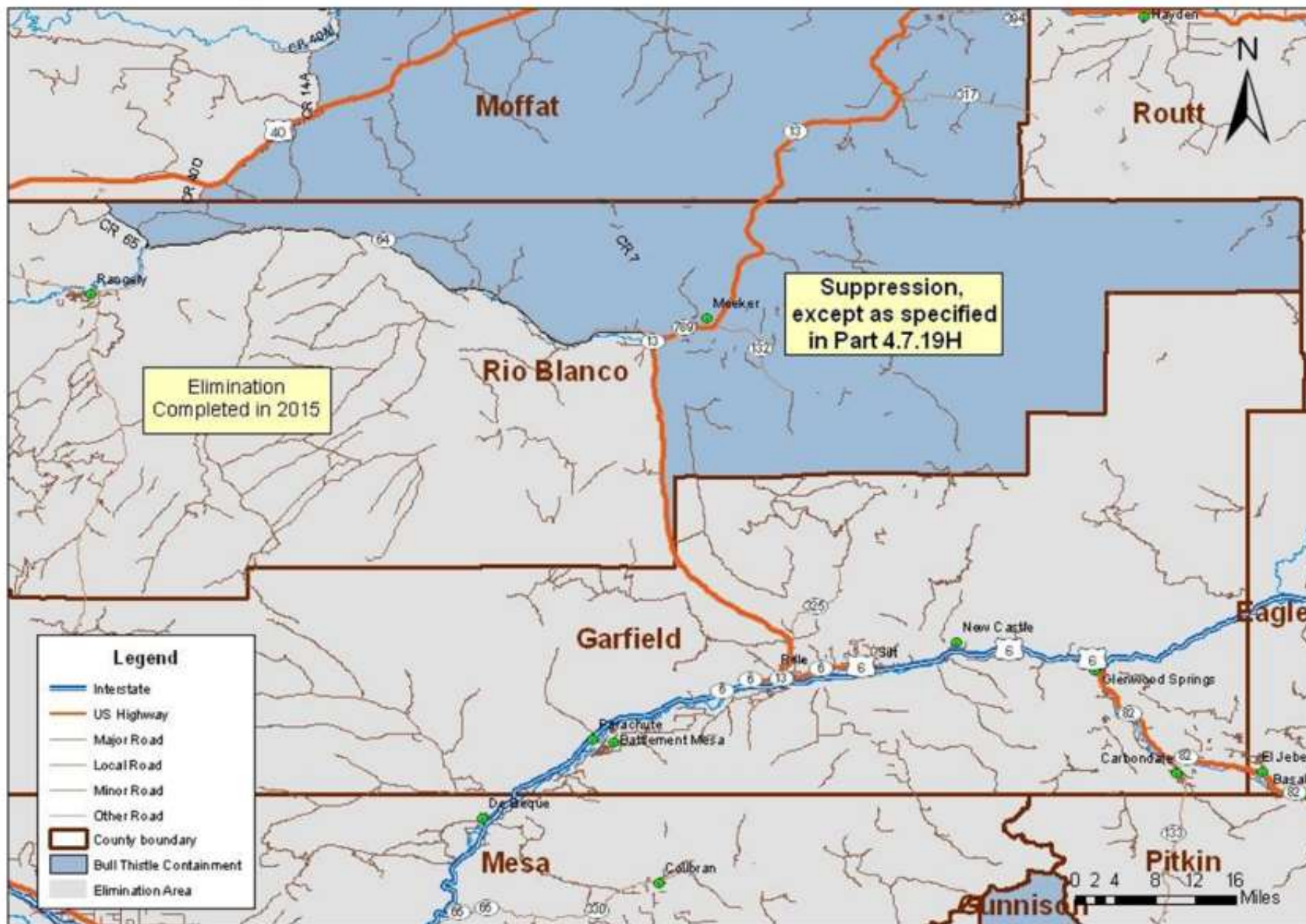
Figure 16.04





**Bull thistle** *Cirsium vulgare*  
Rio Blanco County

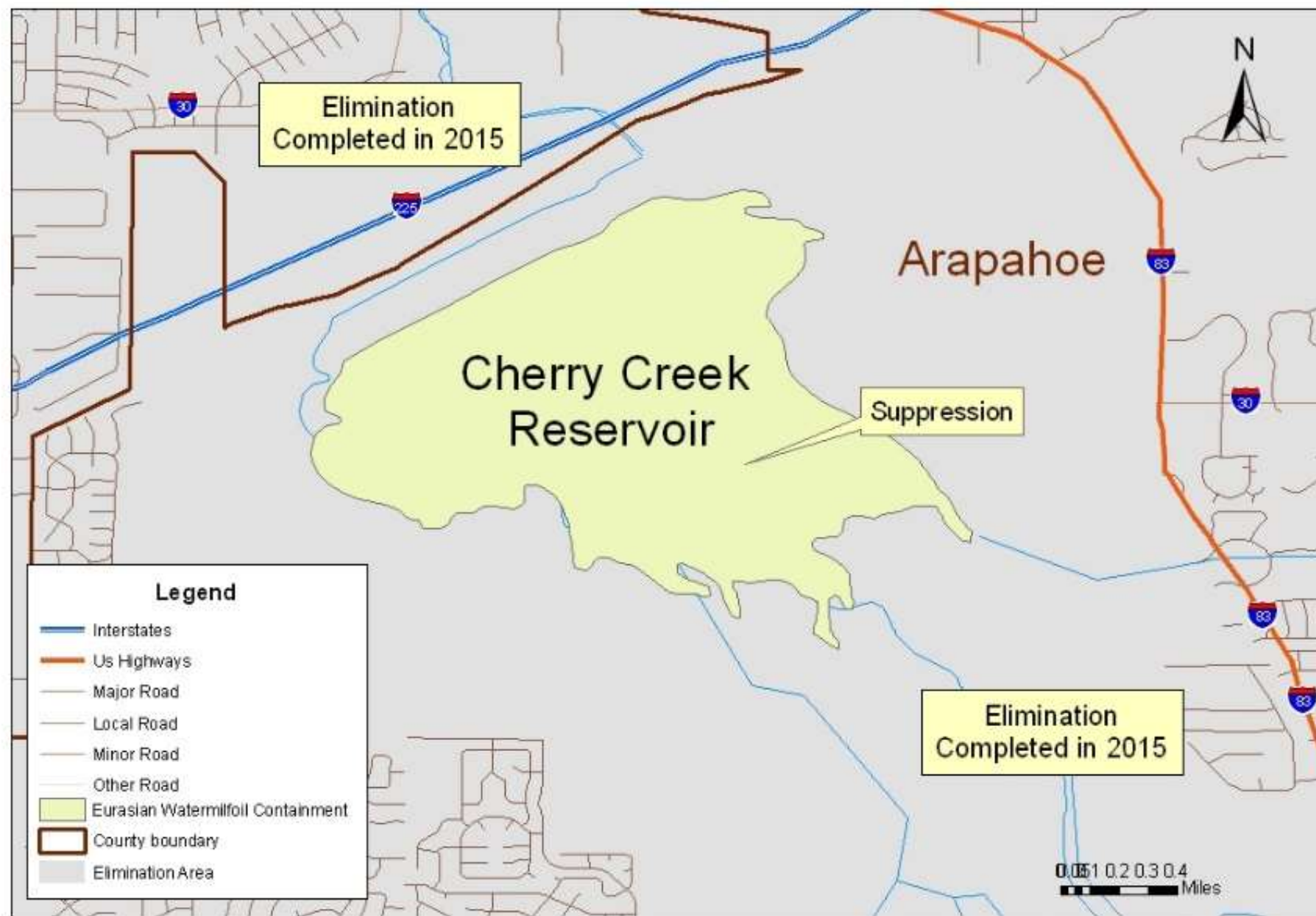
Figure 16.05





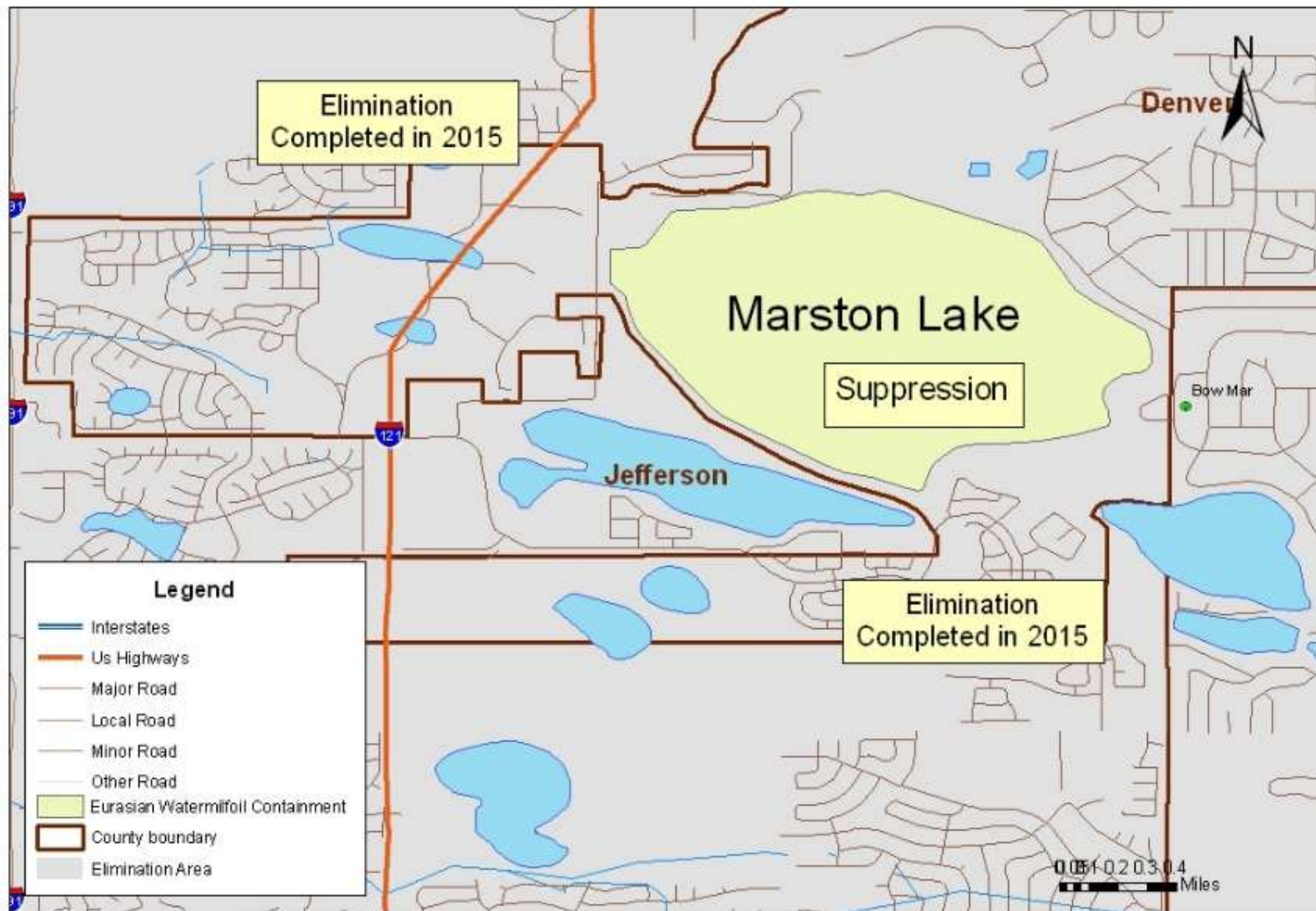
**Eurasian watermilfoil** *Myriophyllum spicatum*  
Arapahoe County

Figure 17.01



**Eurasian watermilfoil** *Myriophyllum spicatum*  
Denver County

Figure 17.02





**Musk thistle** *Carduus nutans*  
Archuleta County

Figure 18.01

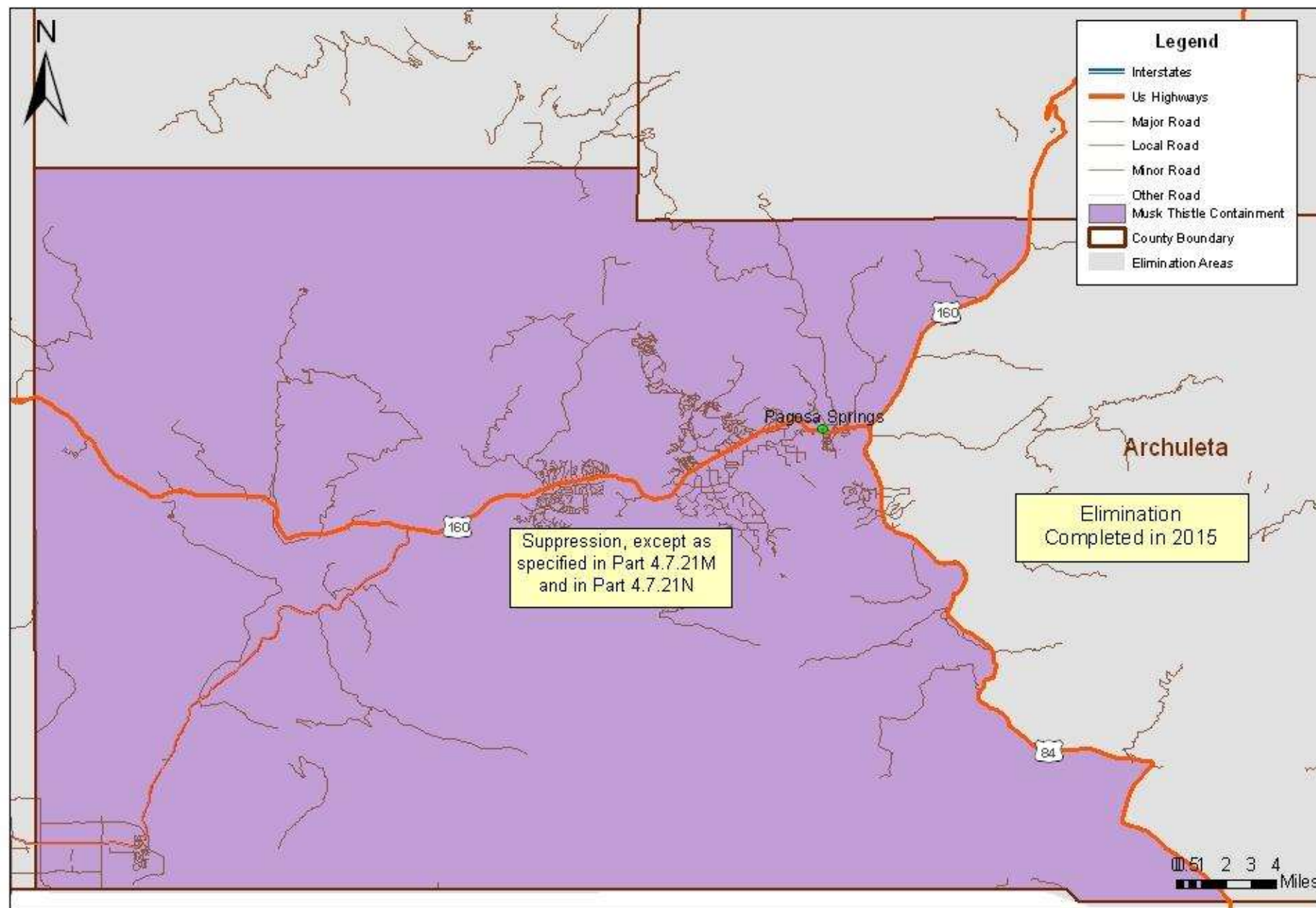
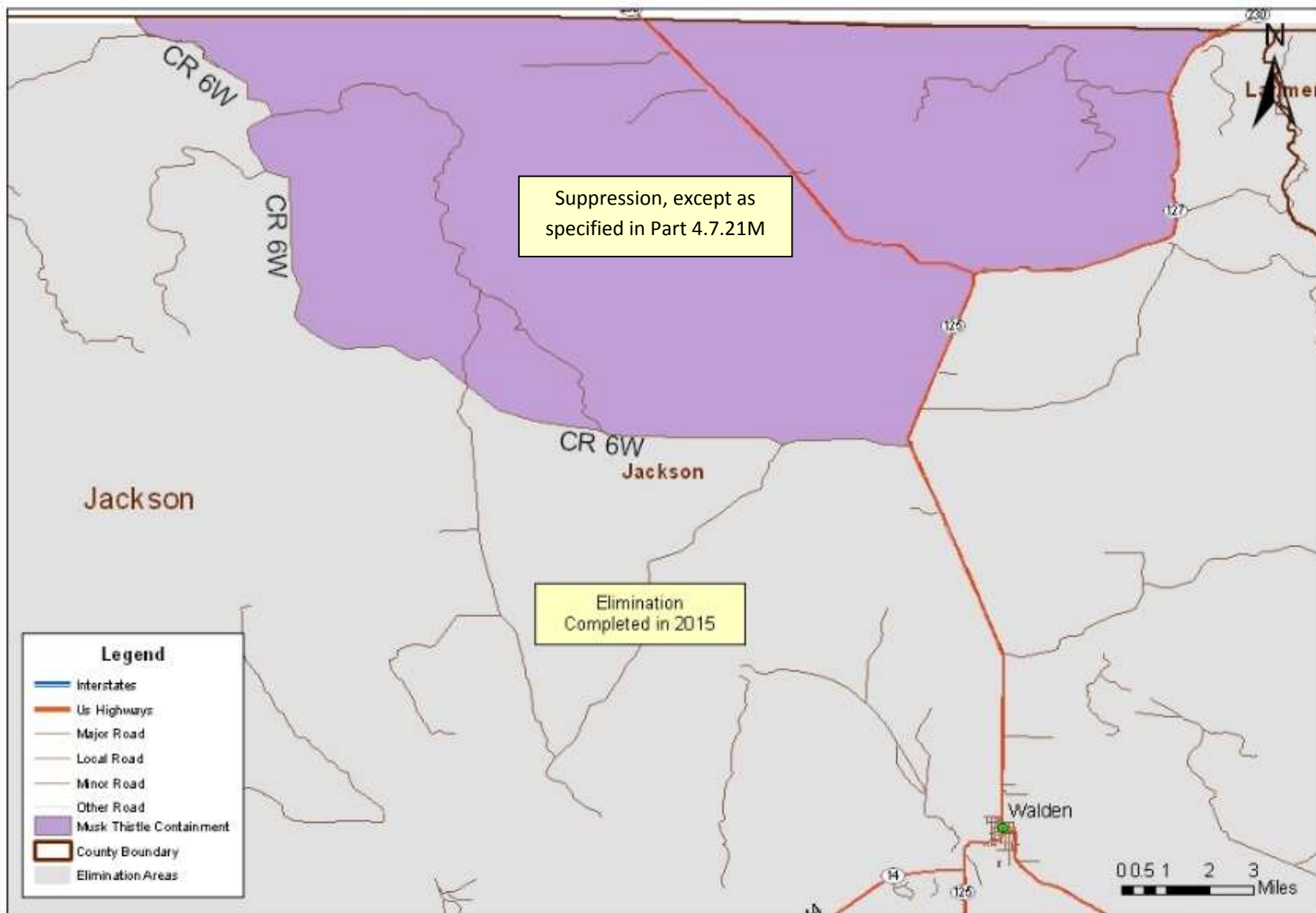


Figure 18.02

**Musk thistle** *Carduus nutans*  
Jackson County

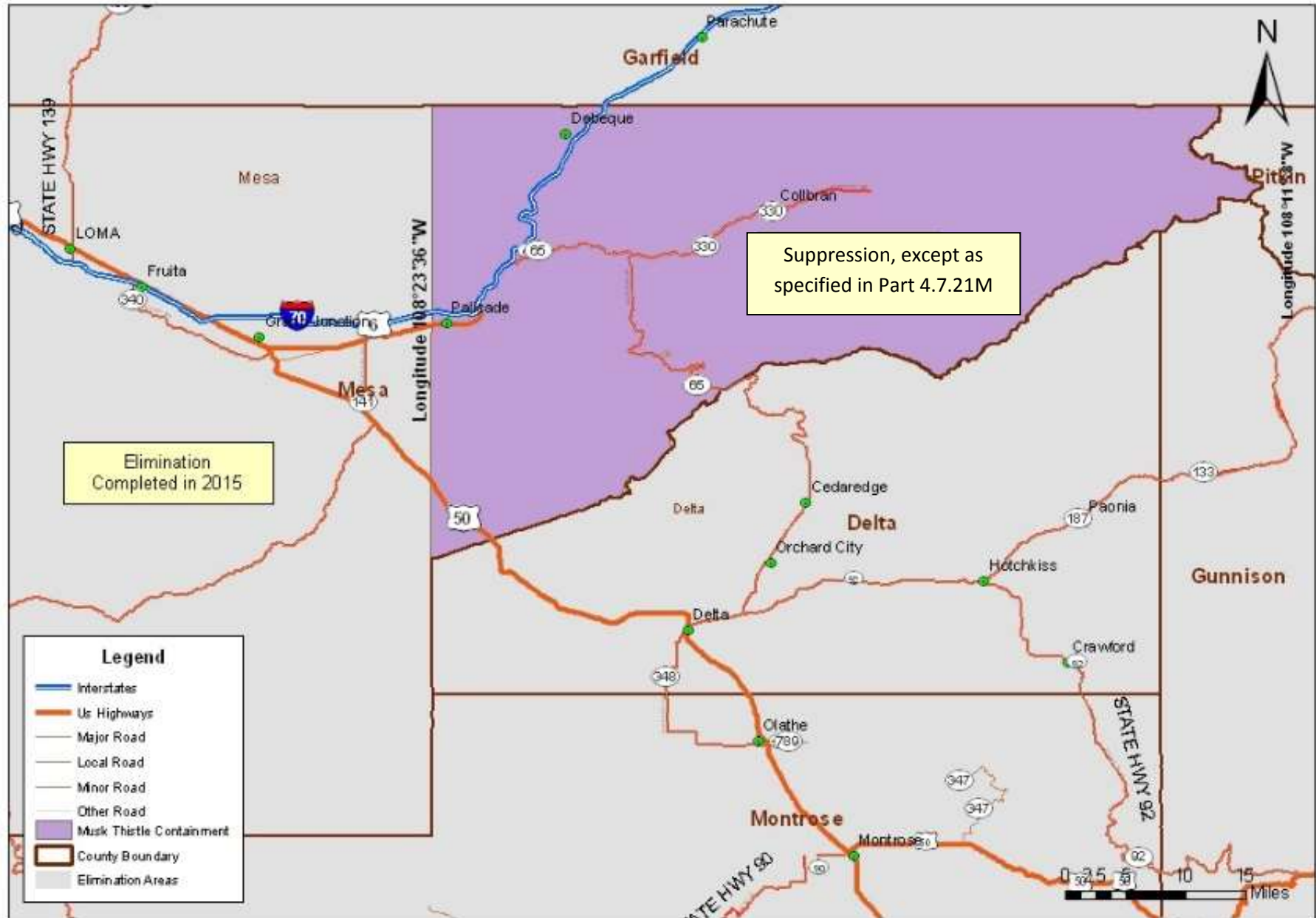




# Musk thistle *Carduus nutans*

## Mesa County

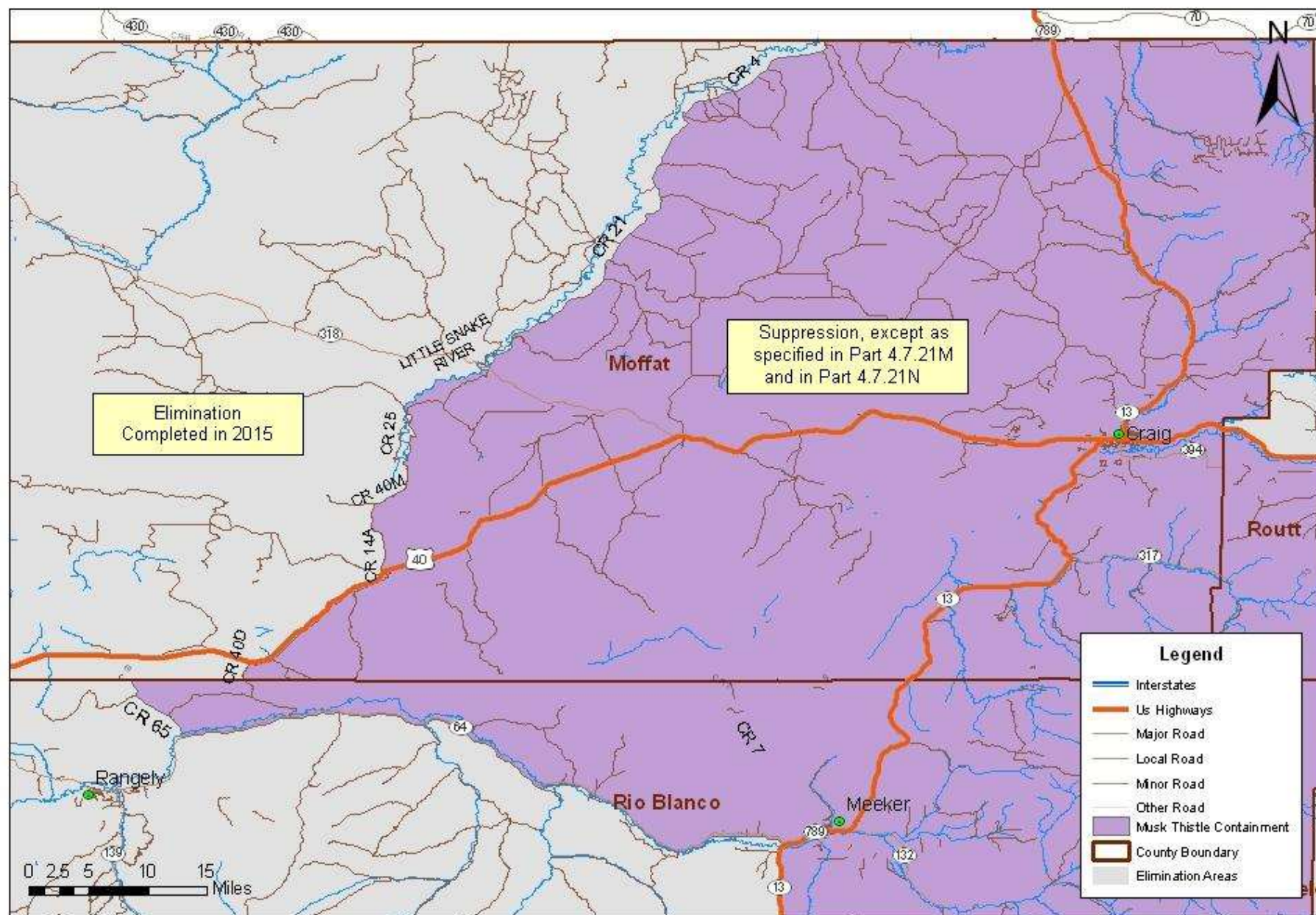
Figure 18.03



# Musk thistle *Carduus nutans*

## Moffat County

Figure 18.04

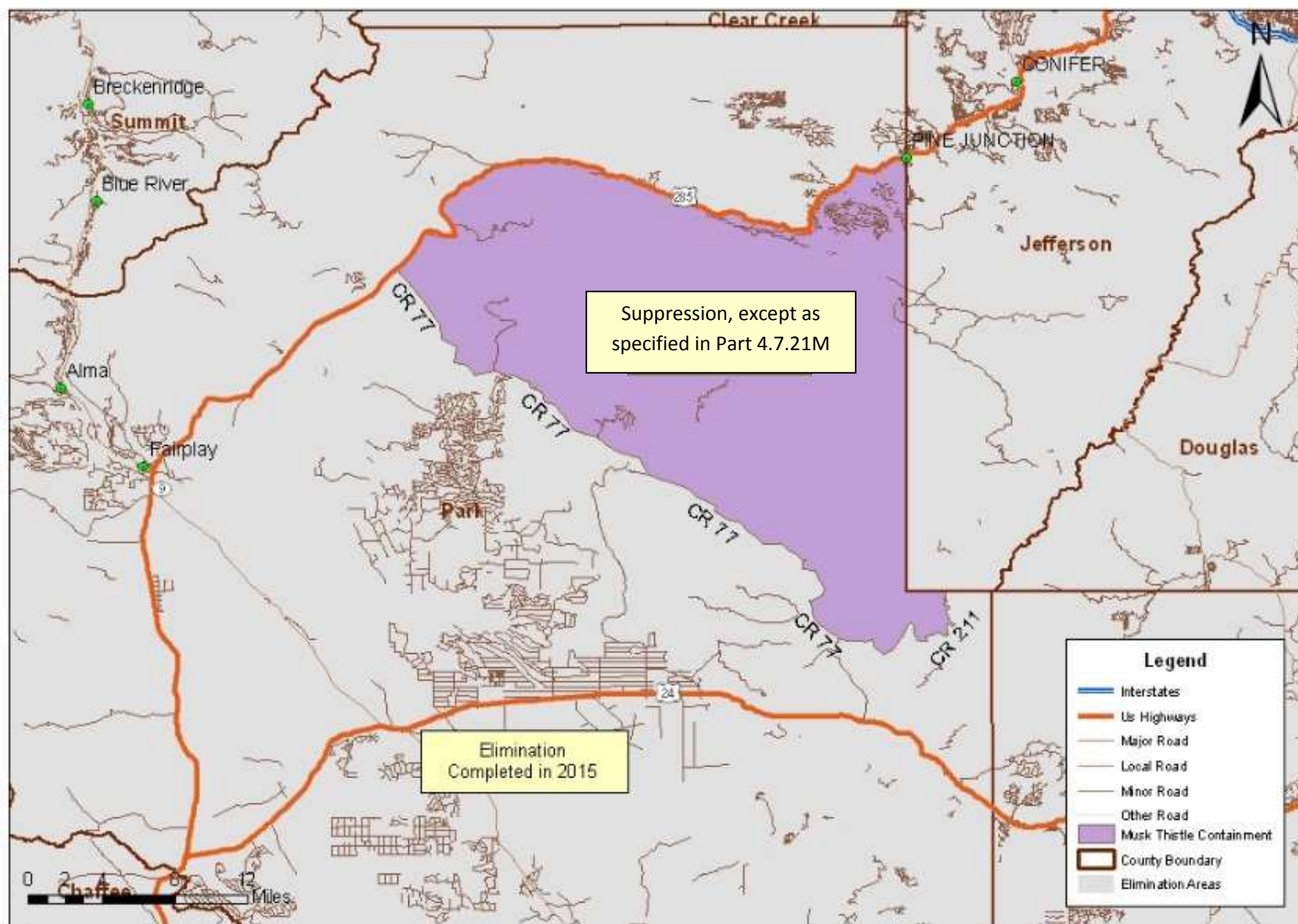




# Musk thistle *Carduus nutans*

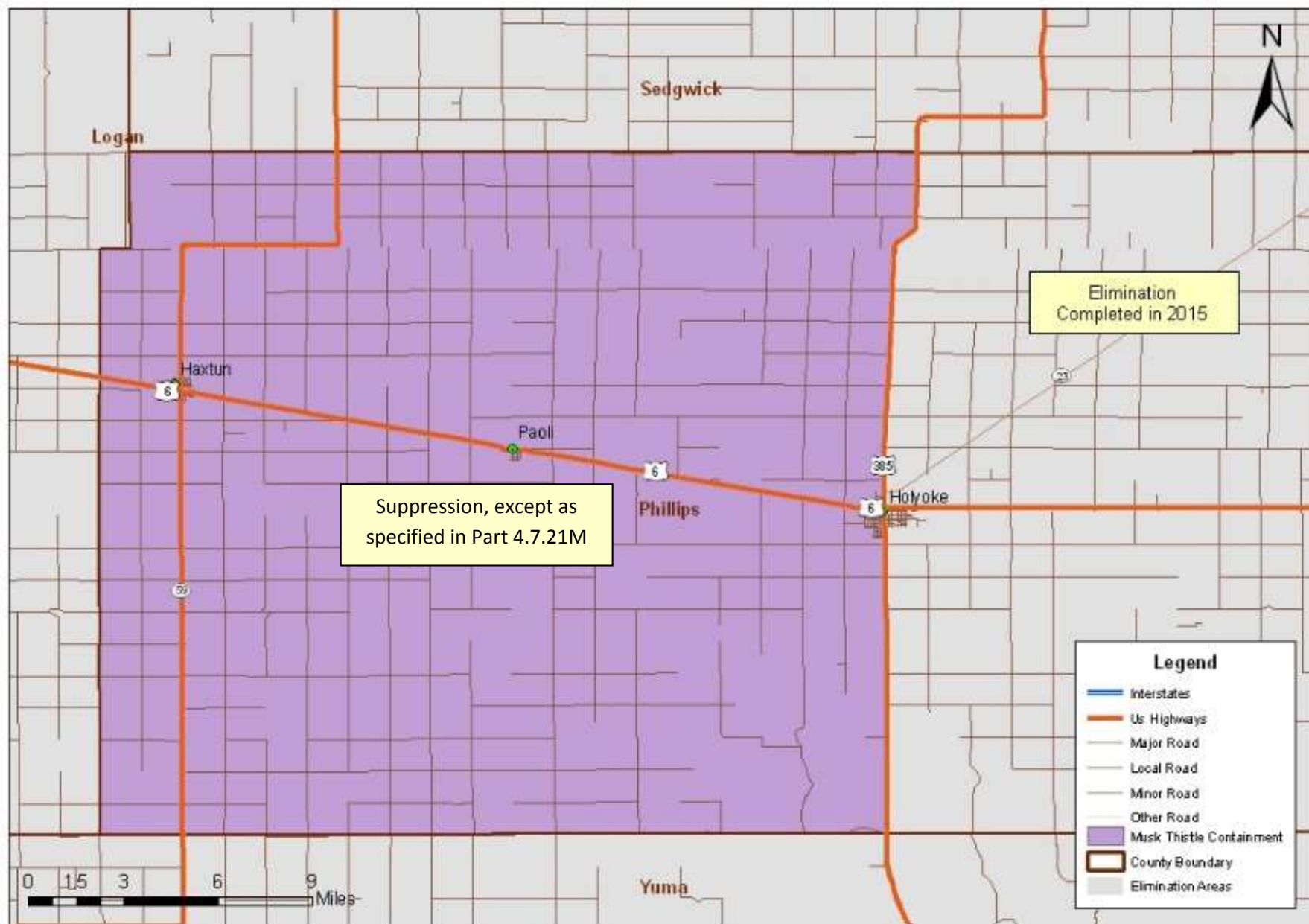
## Park County

Figure 18.05



**Musk thistle** *Carduus nutans*  
Phillips County

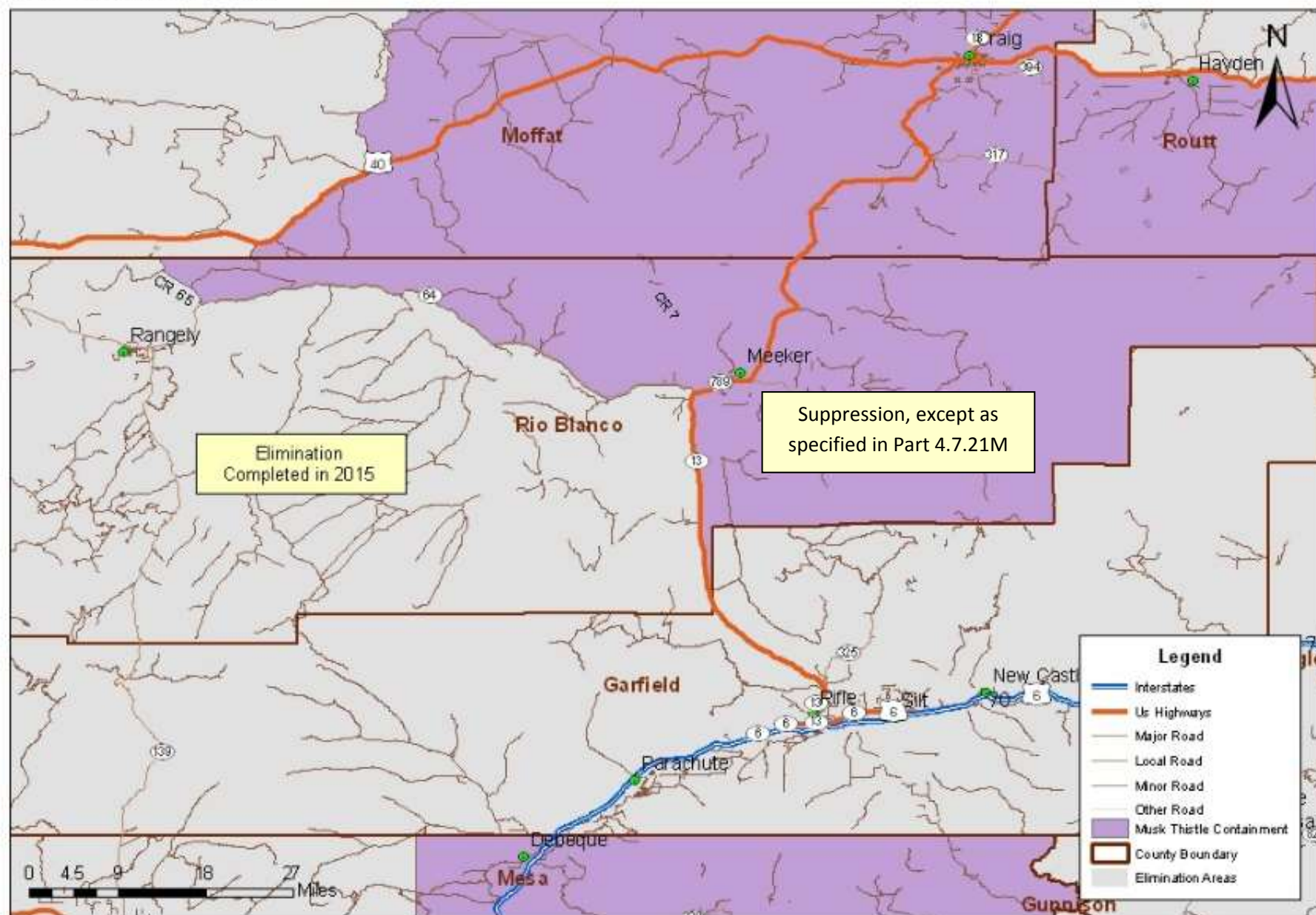
Figure 18.06





# Musk thistle *Carduus nutans* Rio Blanco County

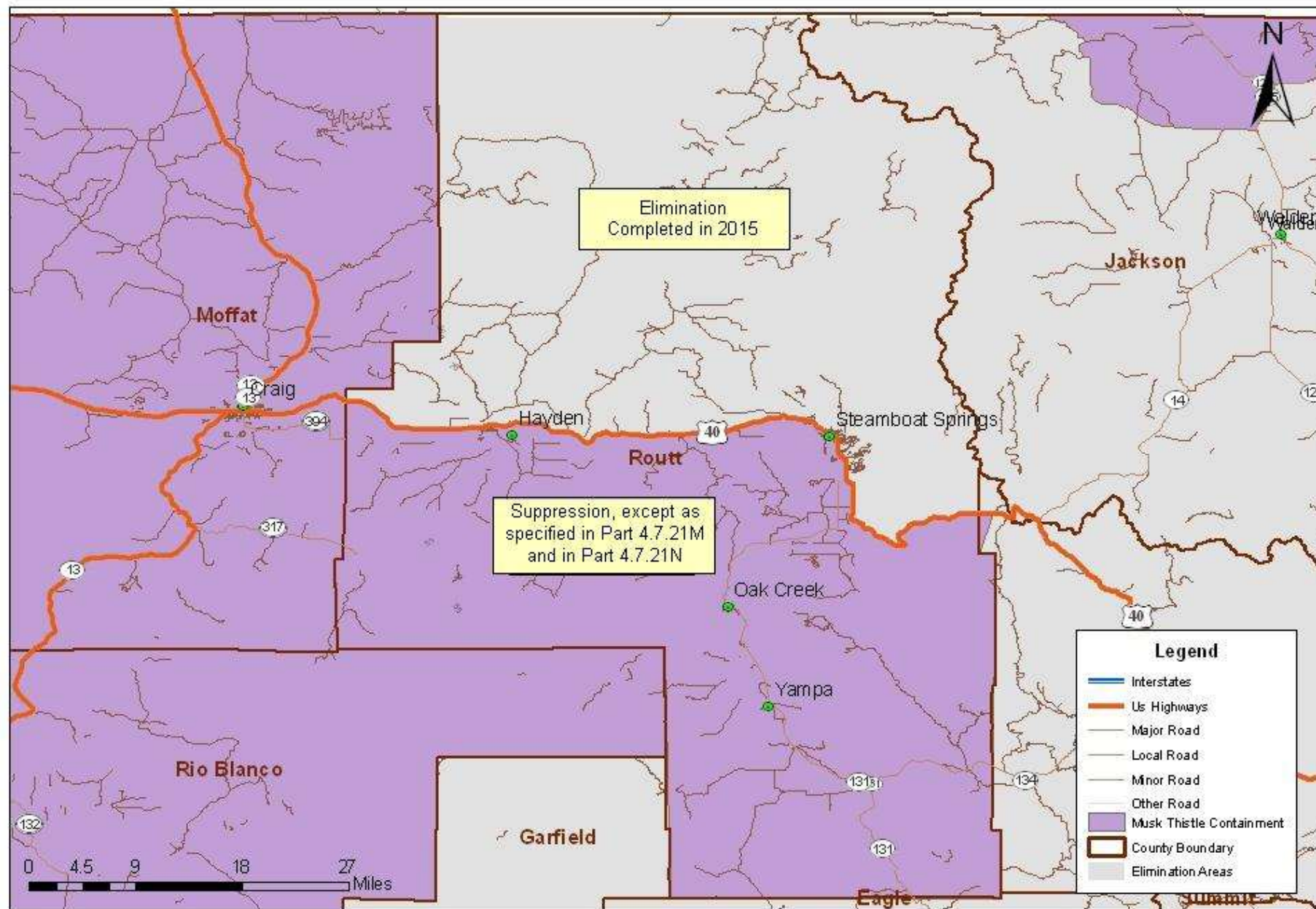
Figure 18.07



# Musk thistle *Carduus nutans*

## Routt County

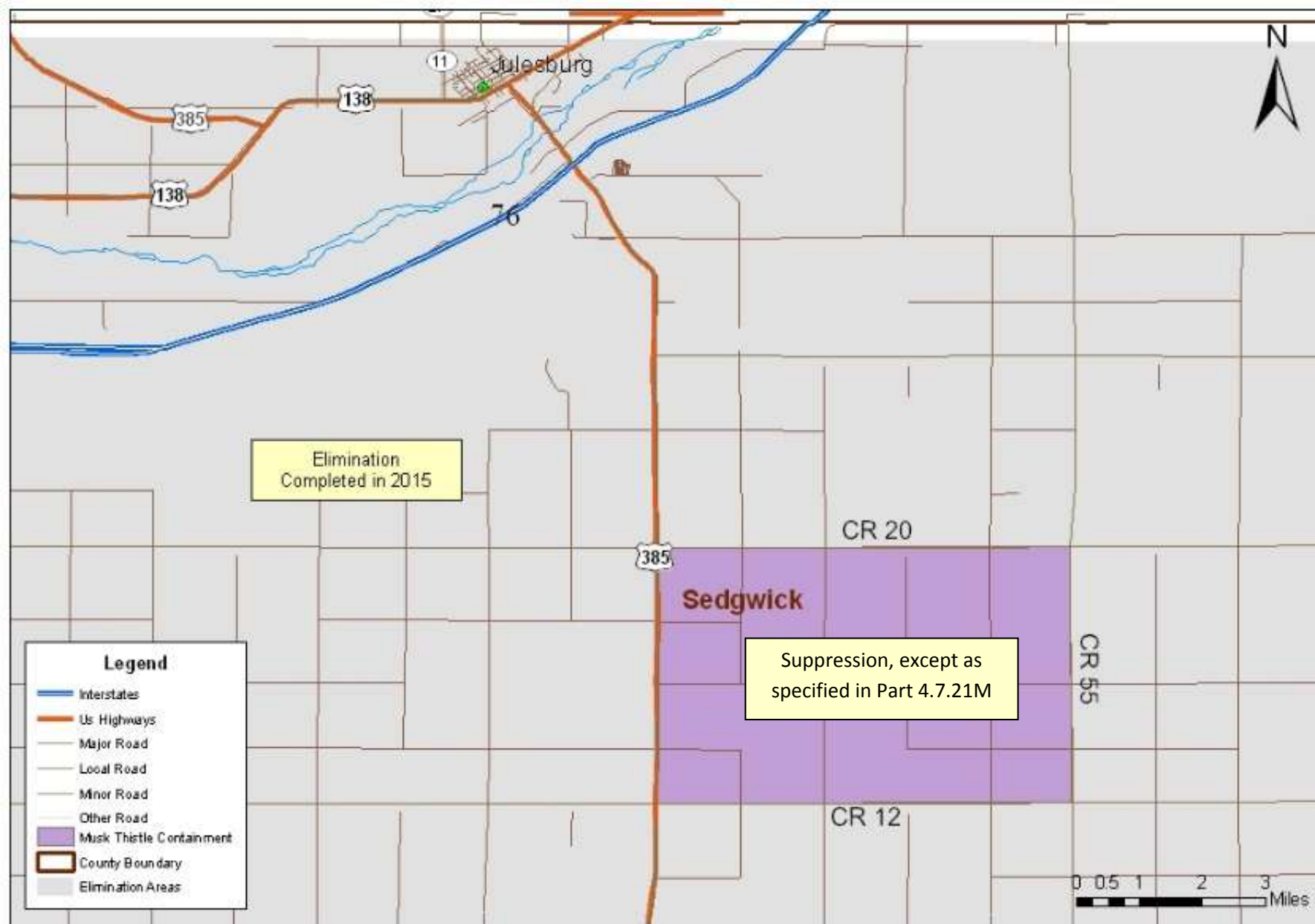
Figure 18.08





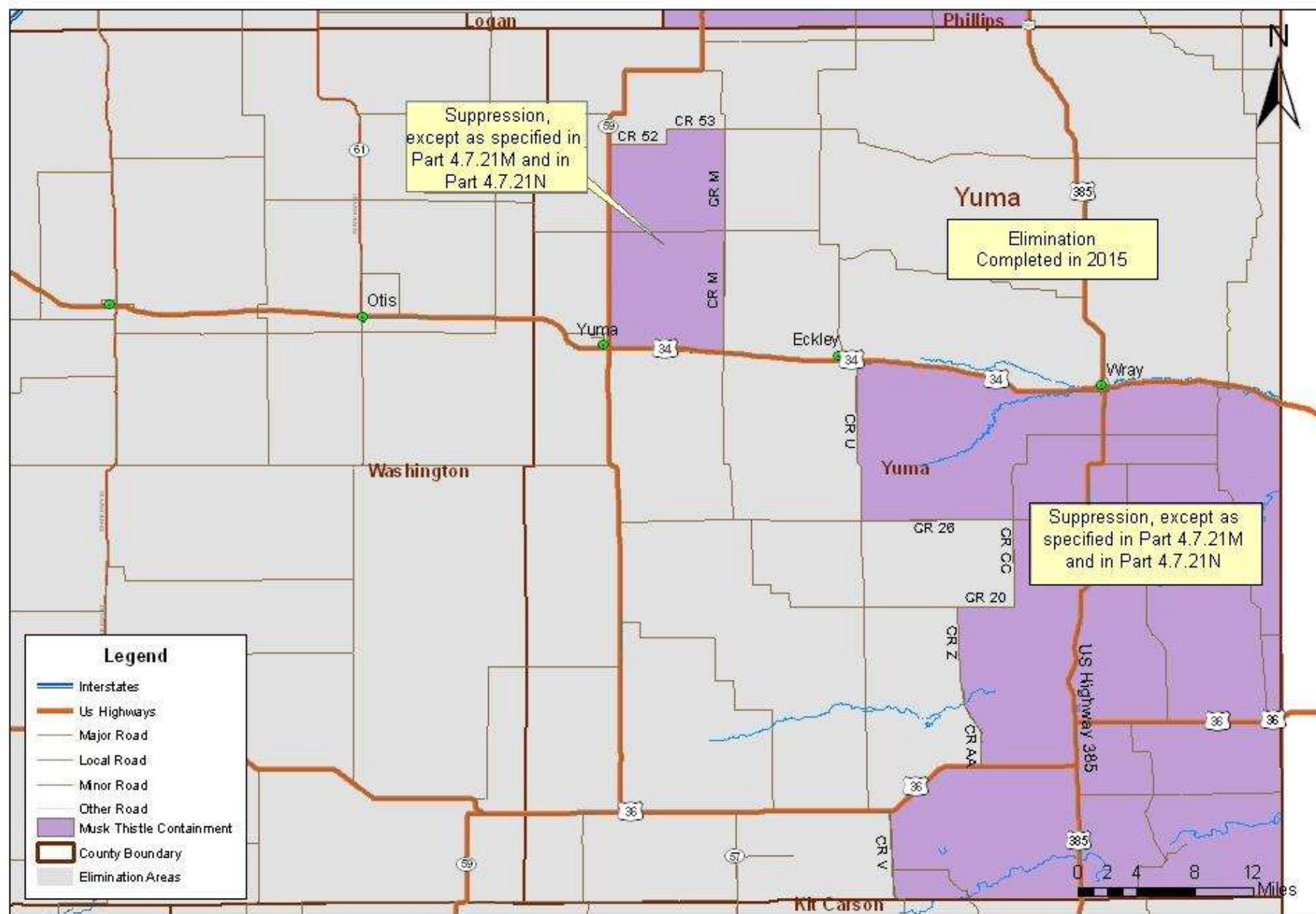
**Musk thistle** *Carduus nutans*  
Sedgewick County

Figure 18.09



# Musk thistle *Carduus nutans* Yuma County

Figure 18.10

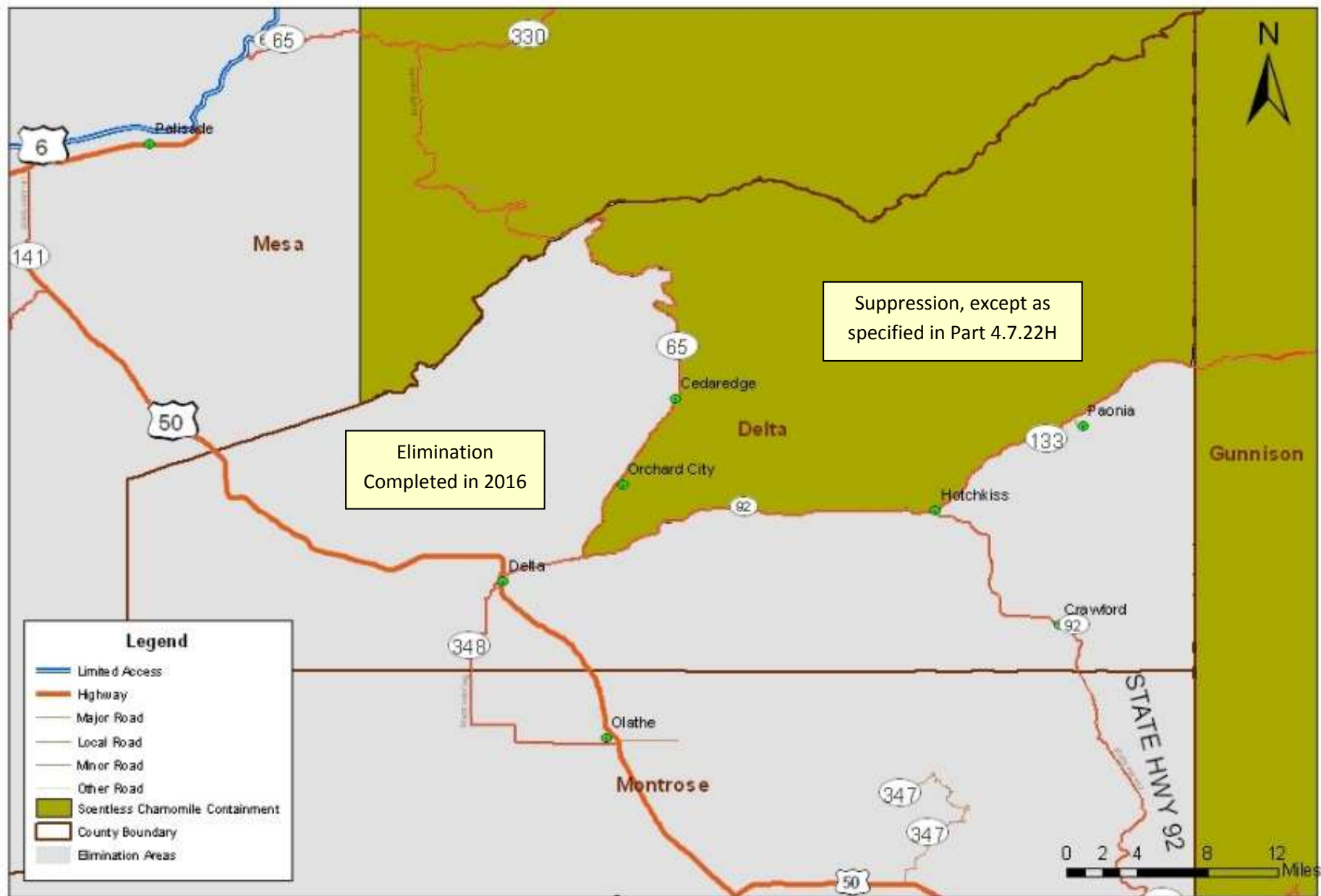




# Scentless, Corn, and Mayweed Chamomile

Figure 19.01

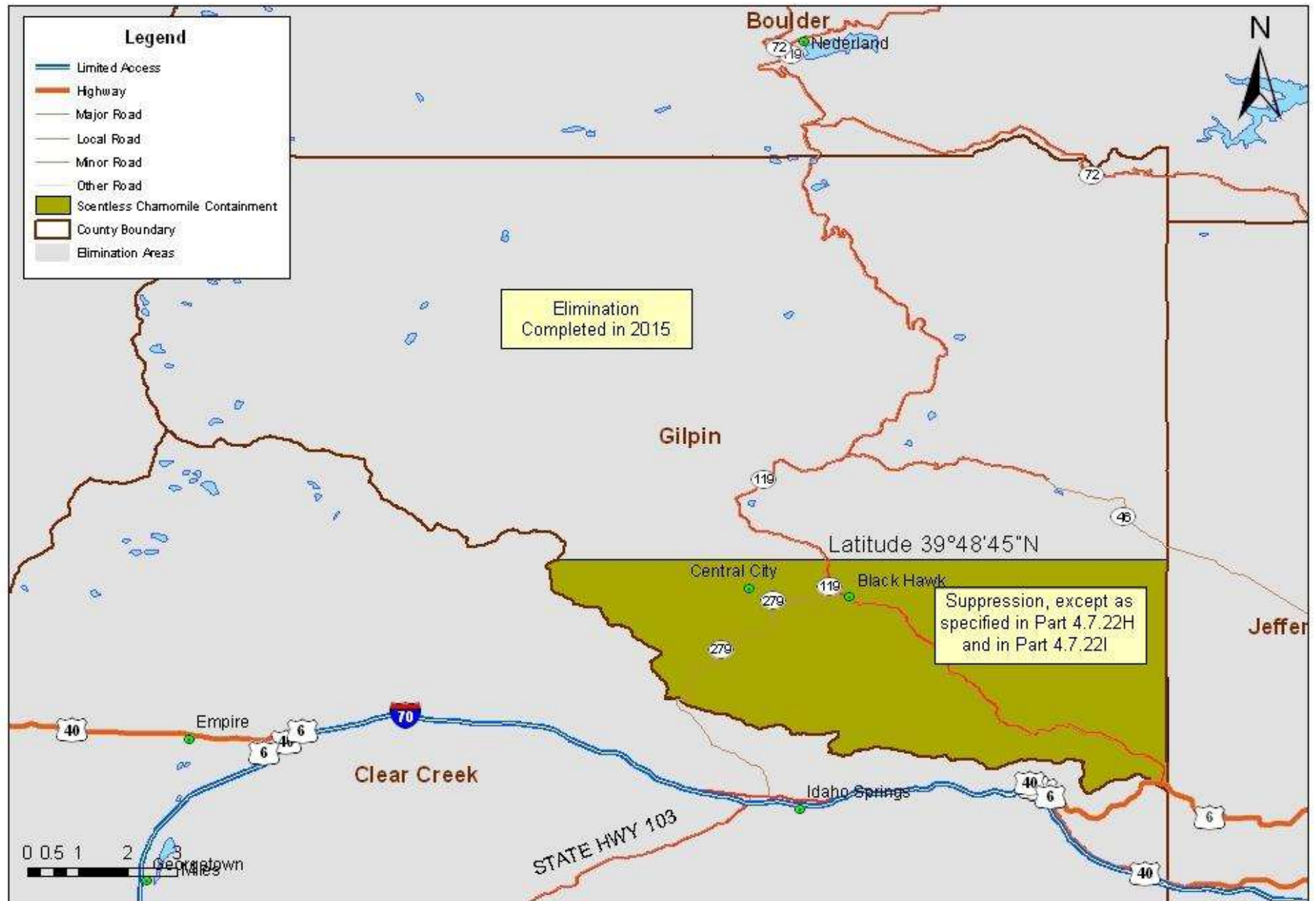
Delta County (*Tripleurospermum perforatum*, *Anthemis arvensis*, and *A. cotula*)



# Scentless, Corn, and Mayweed Chamomile

Gilpin County (*Tripleurospermum perforatum*, *Anthemis arvensis*, and *A. cotula*)

Figure 19.02

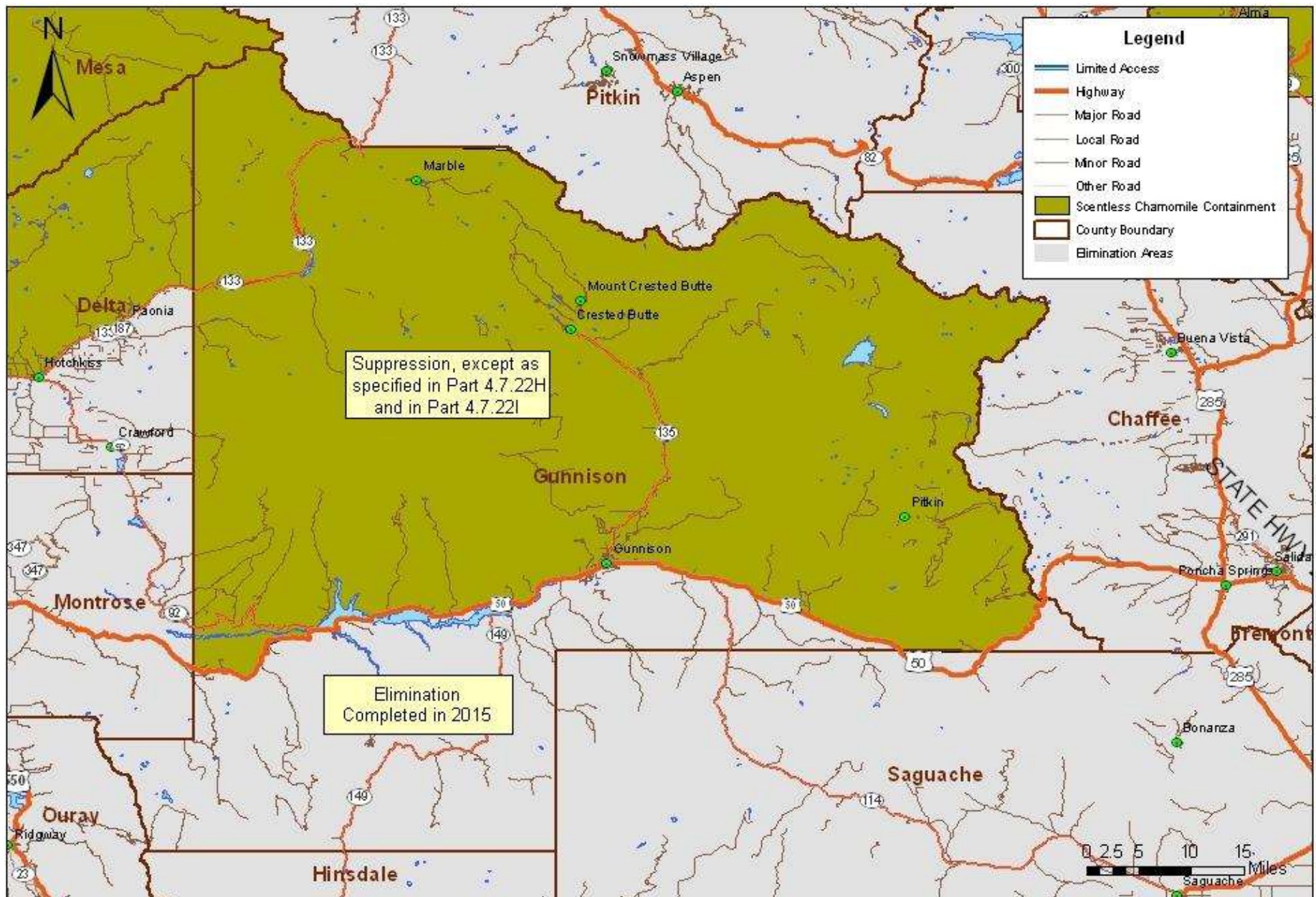




# Scentless, Corn, and Mayweed Chamomile

Gunnison County (*Tripleurospermum perforatum*, *Anthemis arvensis*, and *A. cotula*)

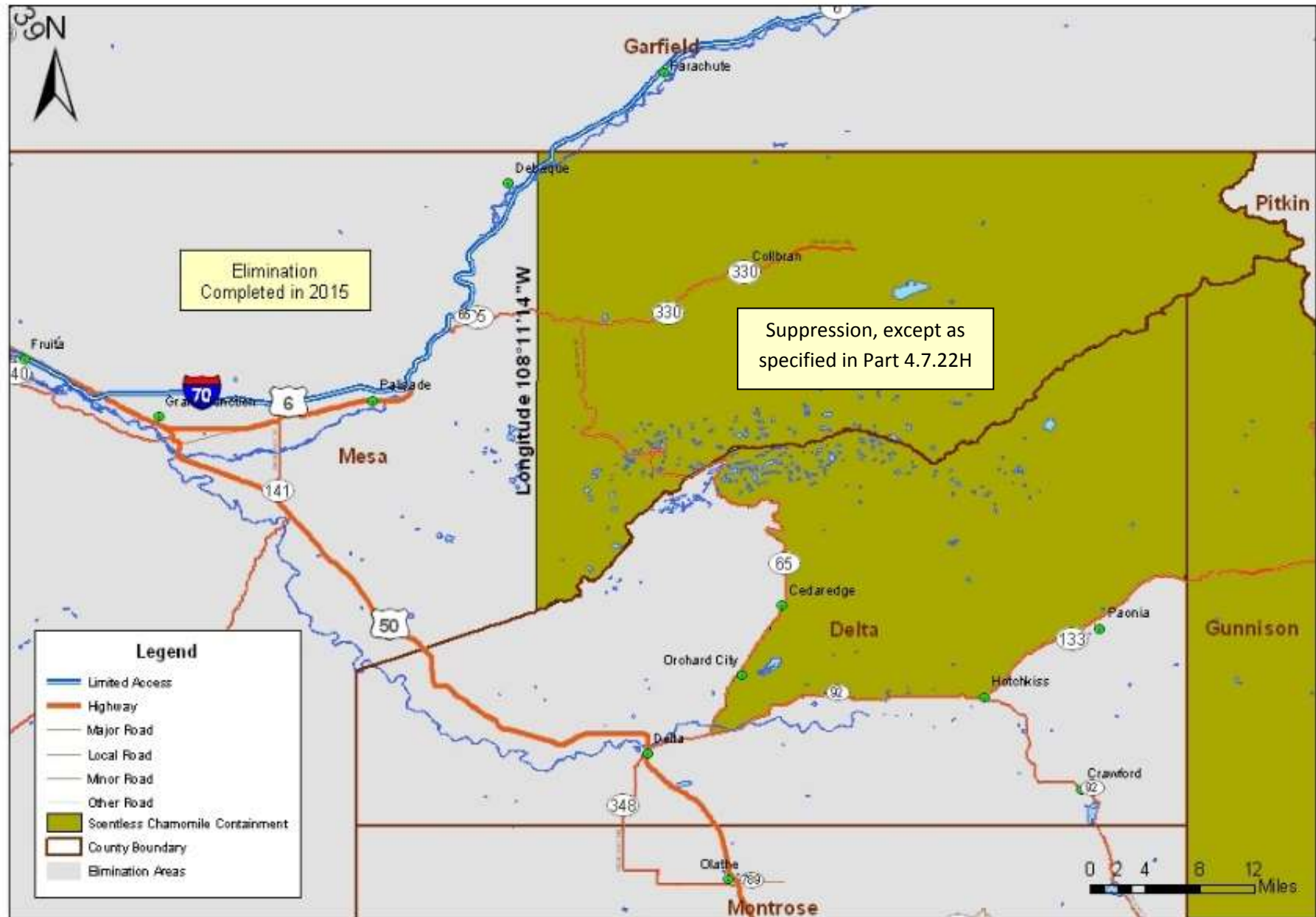
Figure 19.03



# Scentless, Corn, and Mayweed Chamomile

Figure 19.04

Mesa County (*Tripleurospermum perforatum*, *Anthemis arvensis*, and *A. cotula*)

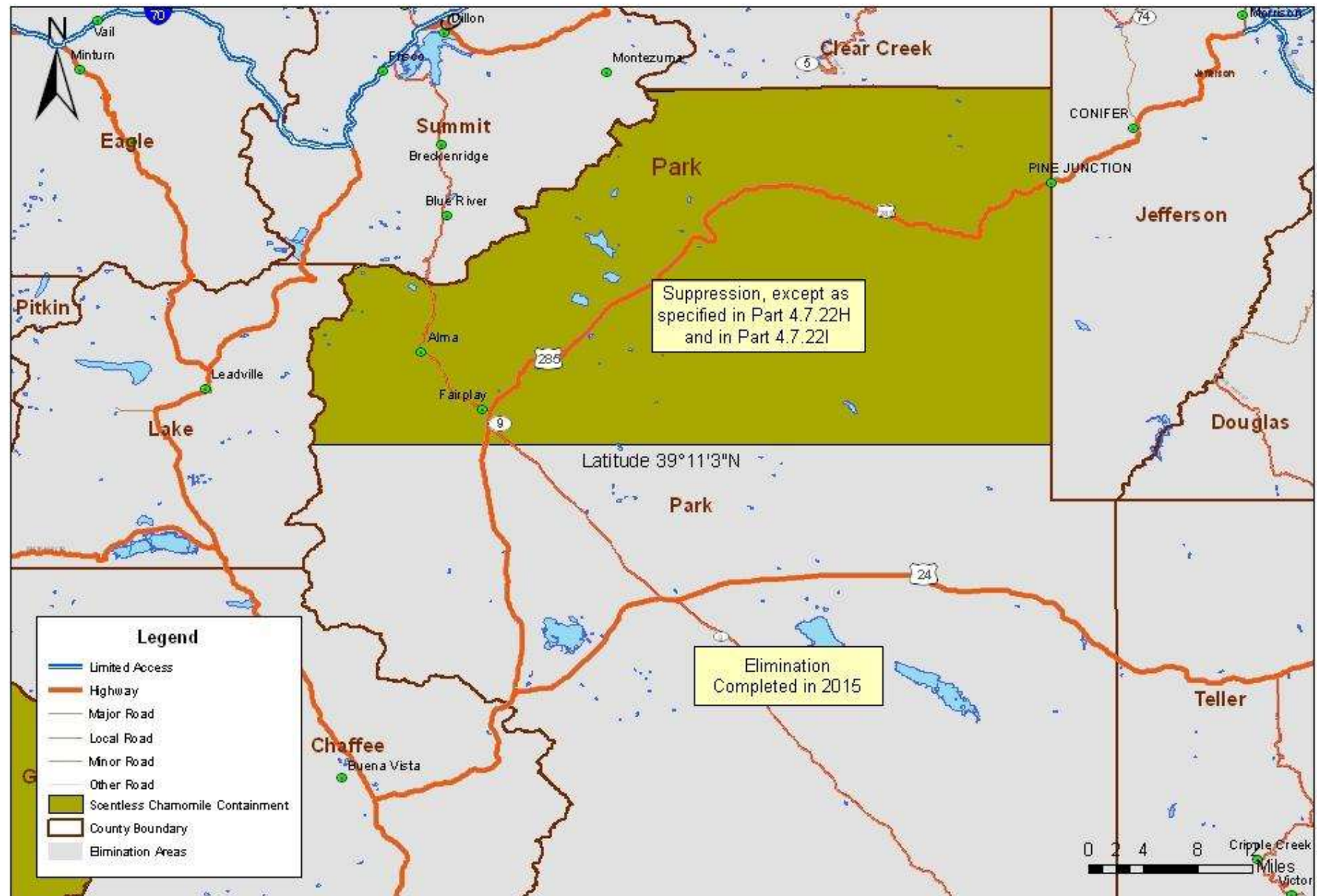




# Scentless, Corn, and Mayweed Chamomile

Figure 19.05

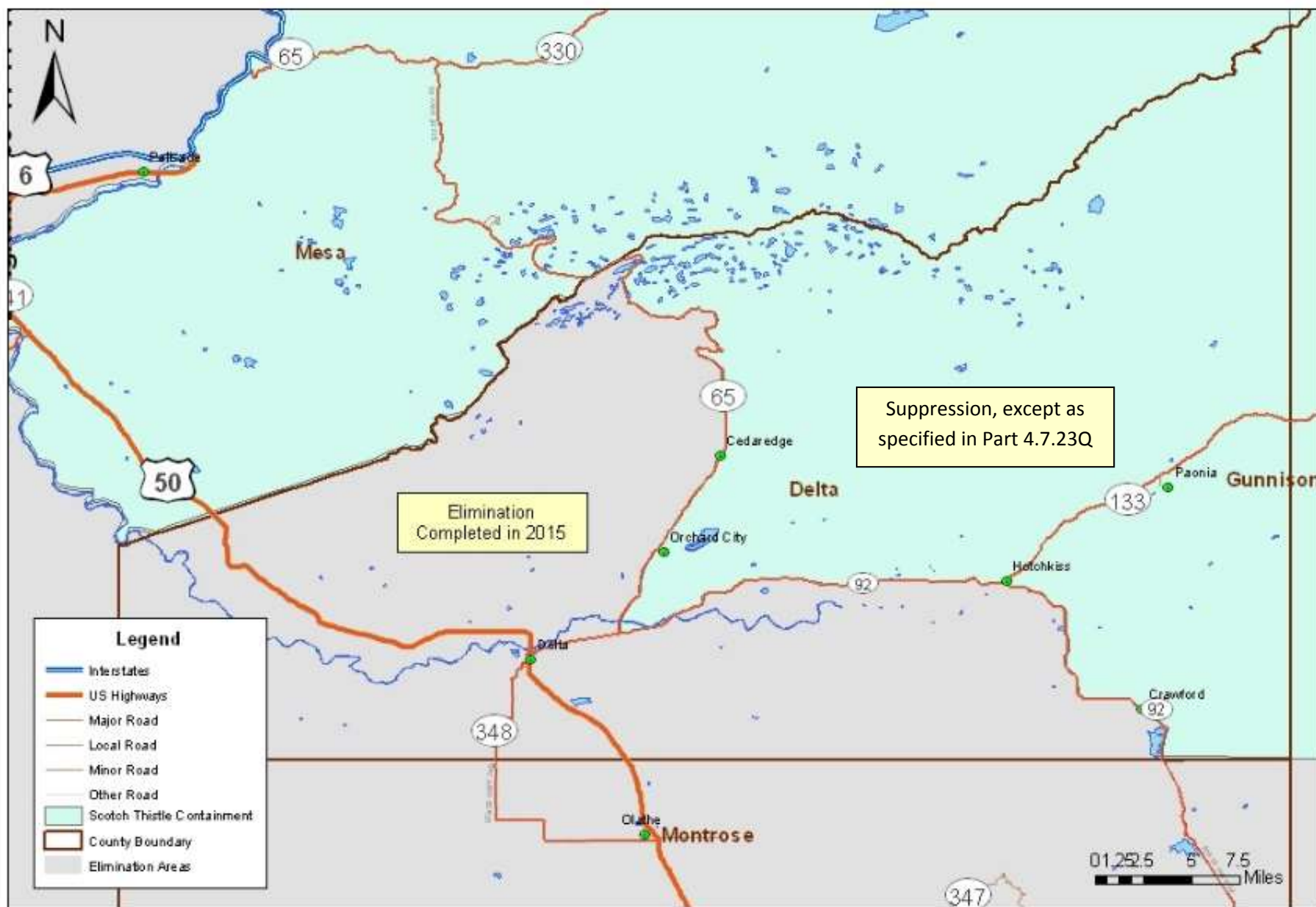
Park County (*Tripleurospermum perforatum*, *Anthemis arvensis*, and *A. cotula*)



<http://www.colorado.gov/ag/weeds>

**Scotch thistle** *Onopordum acanthium* and *Onopordum tauricum*  
Delta County

Figure 20.01





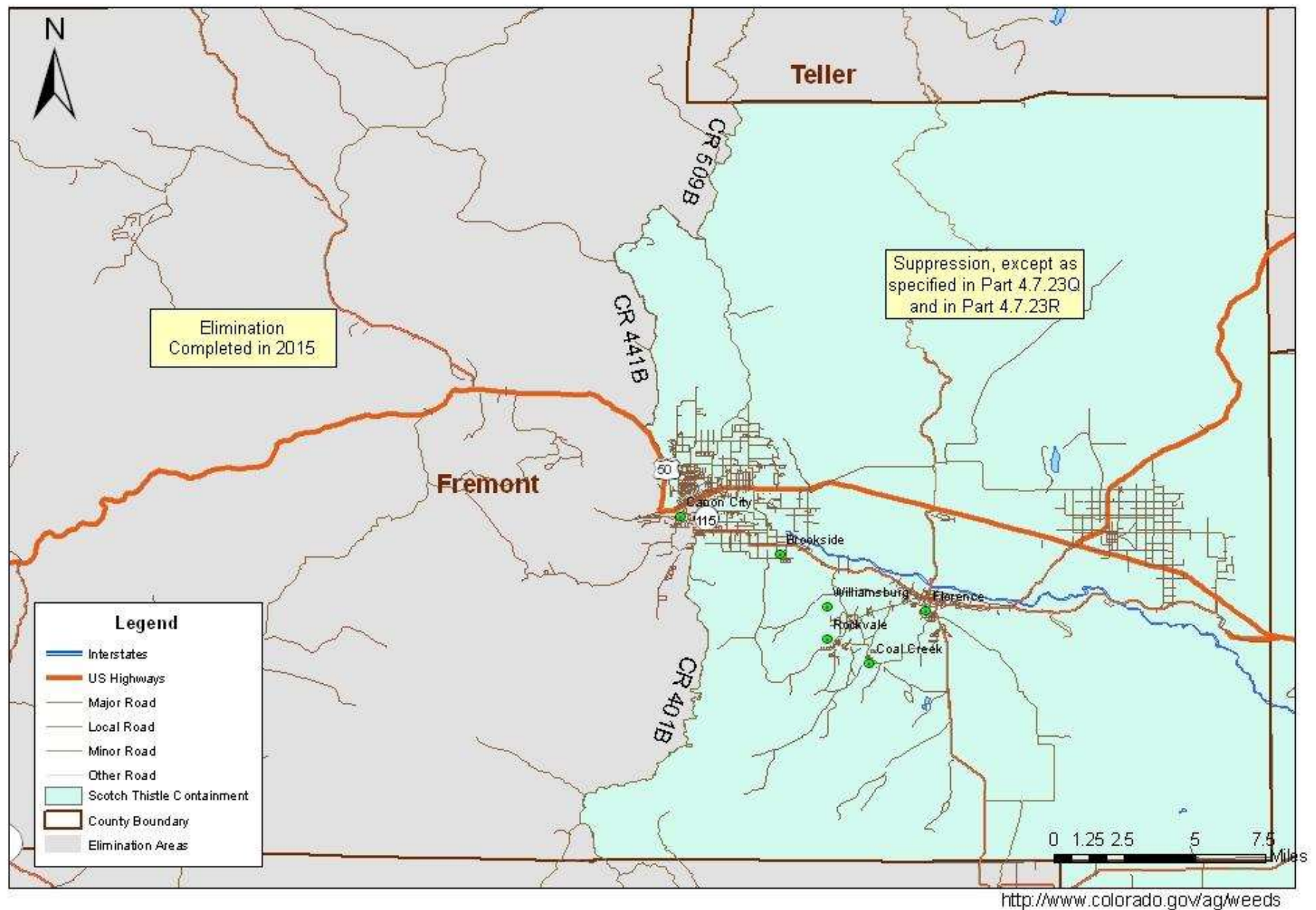
**Scotch thistle** *Onopordum acanthium* and *Onopordum tauricum*  
El Paso County

Figure 20.02



**Scotch thistle** *Onopordum acanthium* and *Onopordum tauricum*  
Fremont County

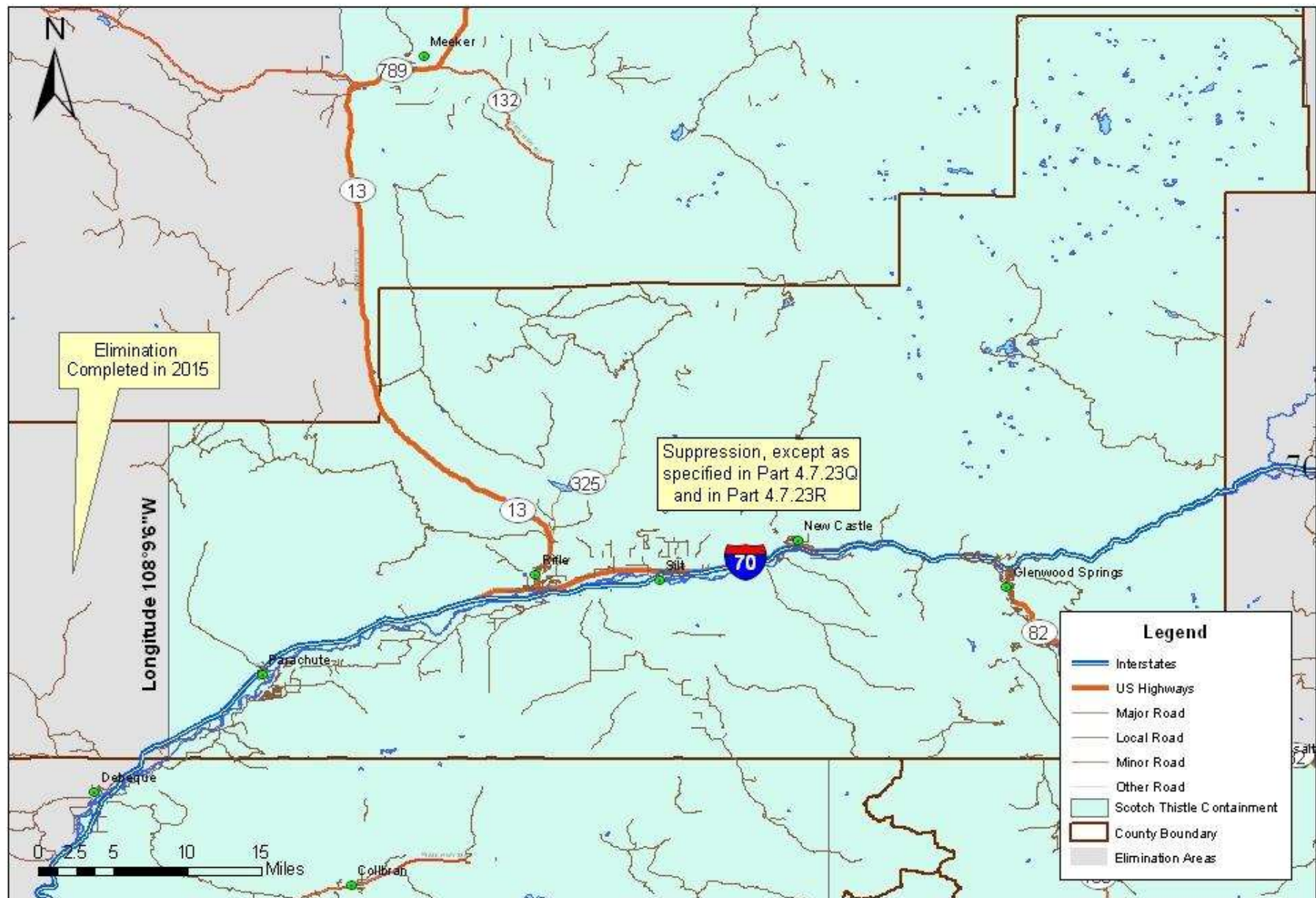
Figure 20.03





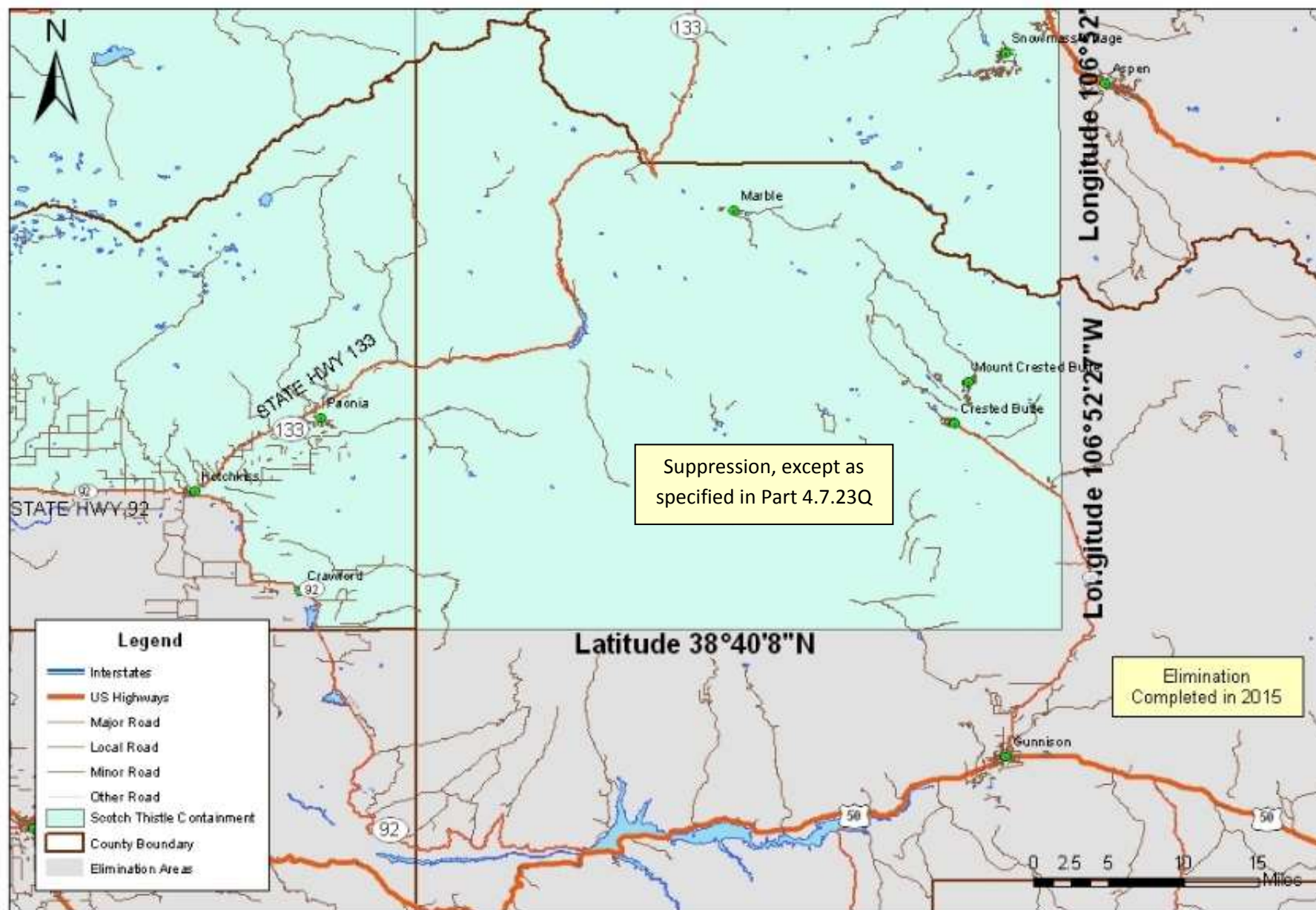
# **Scotch thistle** *Onopordum acanthium* and *Onopordum tauricum* Garfield County

Figure 20.04



# Scotch thistle *Onopordum acanthium* and *Onopordum tauricum* Gunnison County

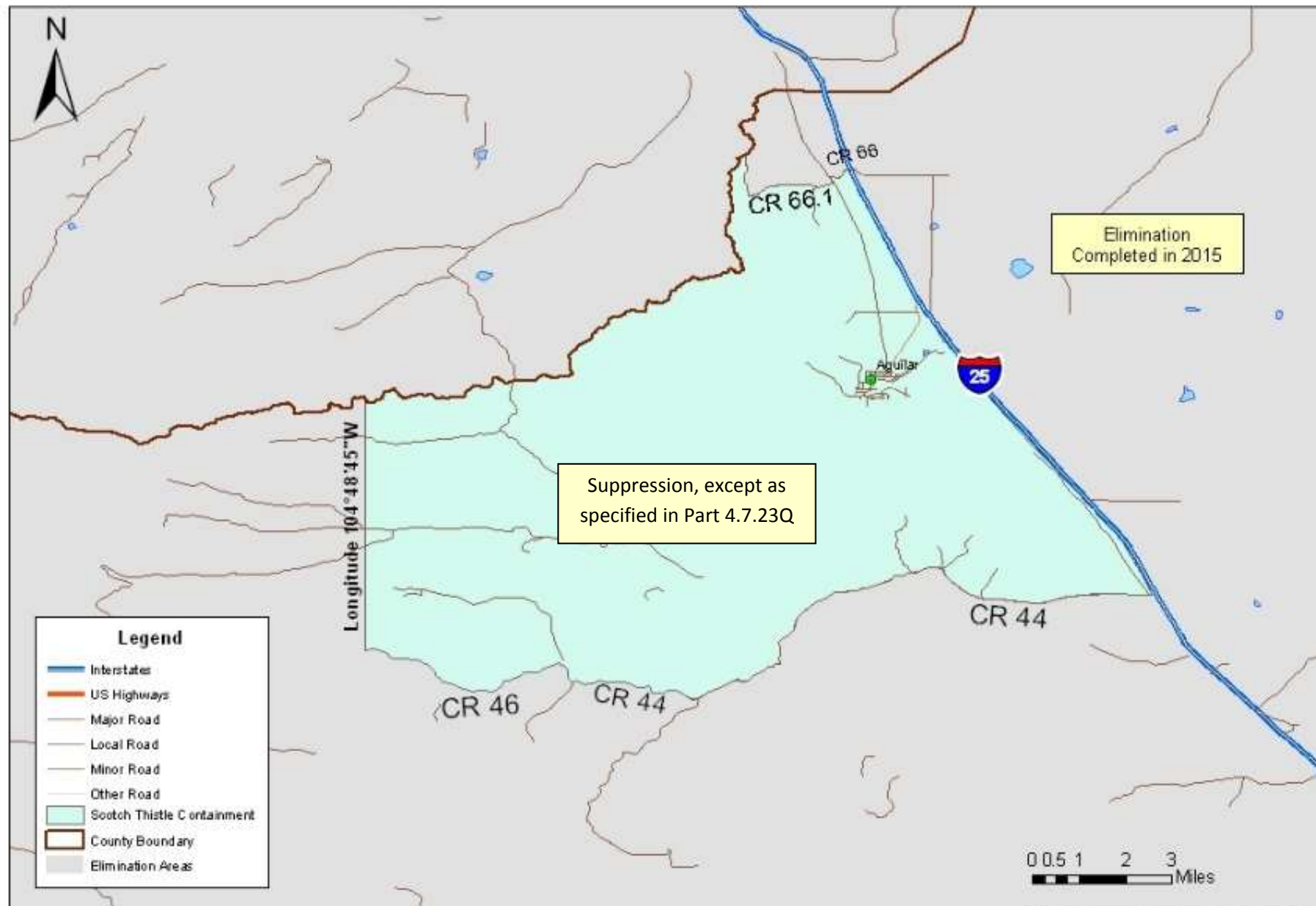
Figure 20.05





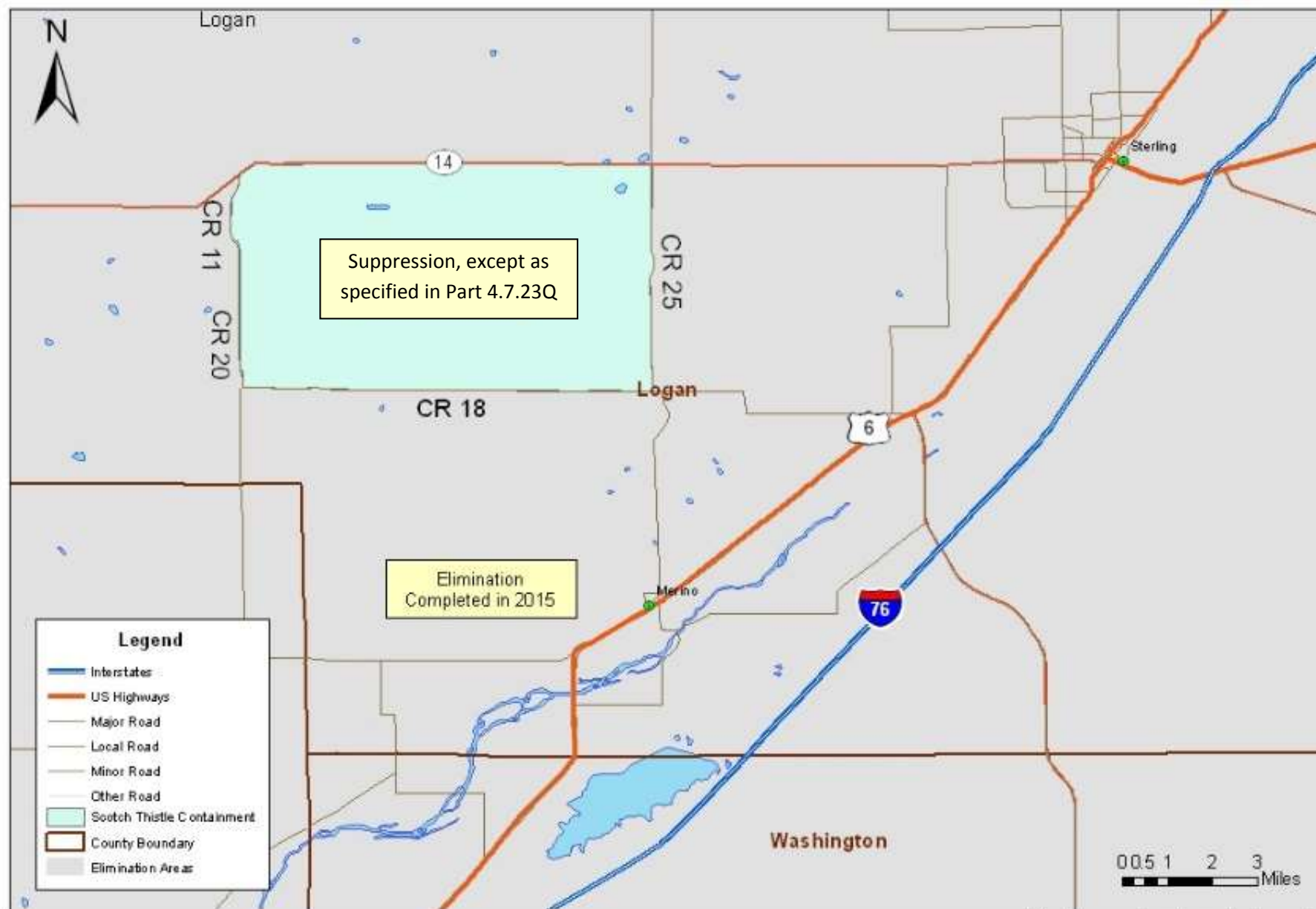
**Scotch thistle** *Onopordum acanthium* and *Onopordum tauricum*  
Las Animas County

Figure 20.06



**Scotch thistle** *Onopordum acanthium* and *Onopordum tauricum*  
Logan County

Figure 20.07

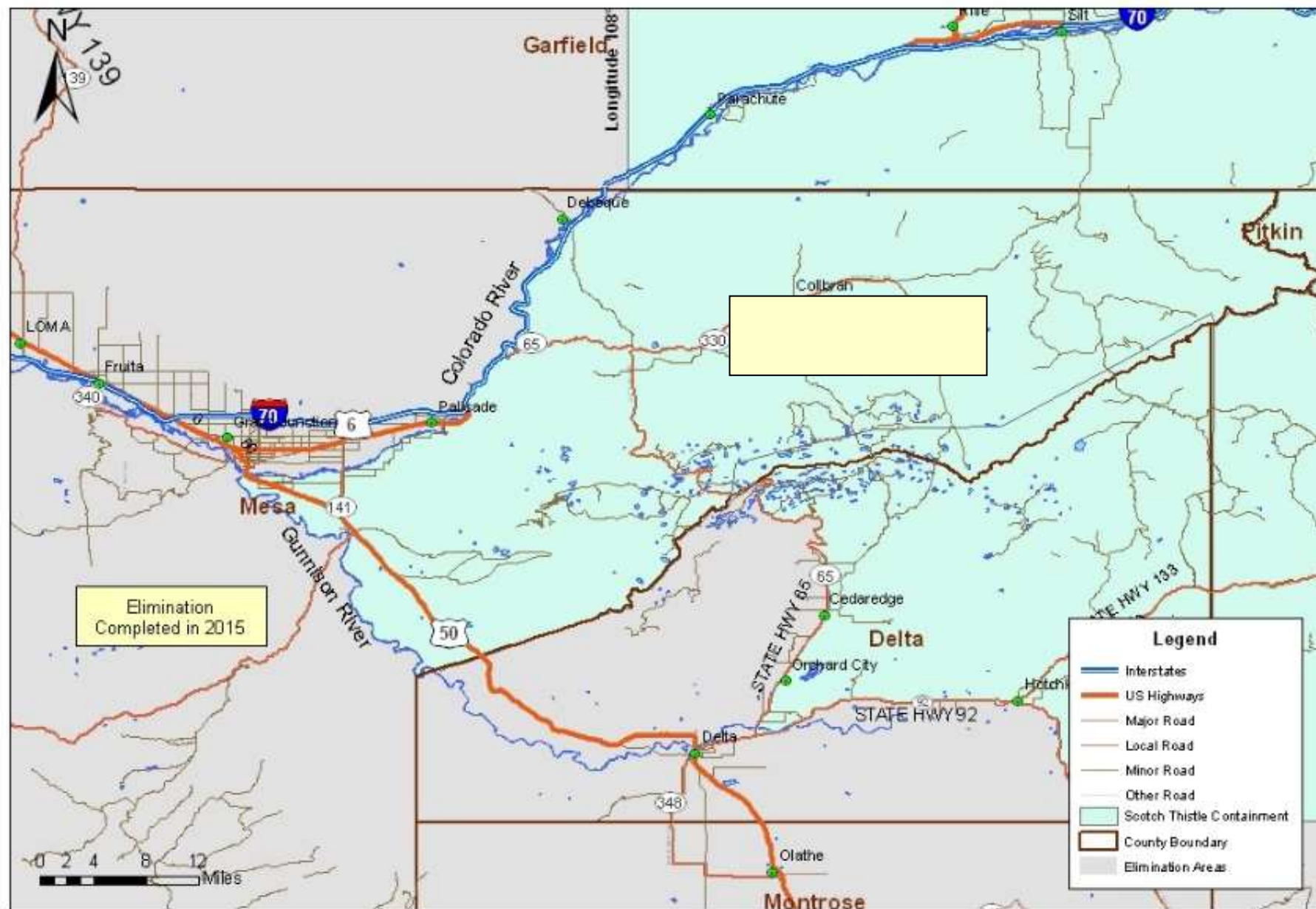




# Scotch thistle *Onopordum acanthium* and *Onopordum tauricum*

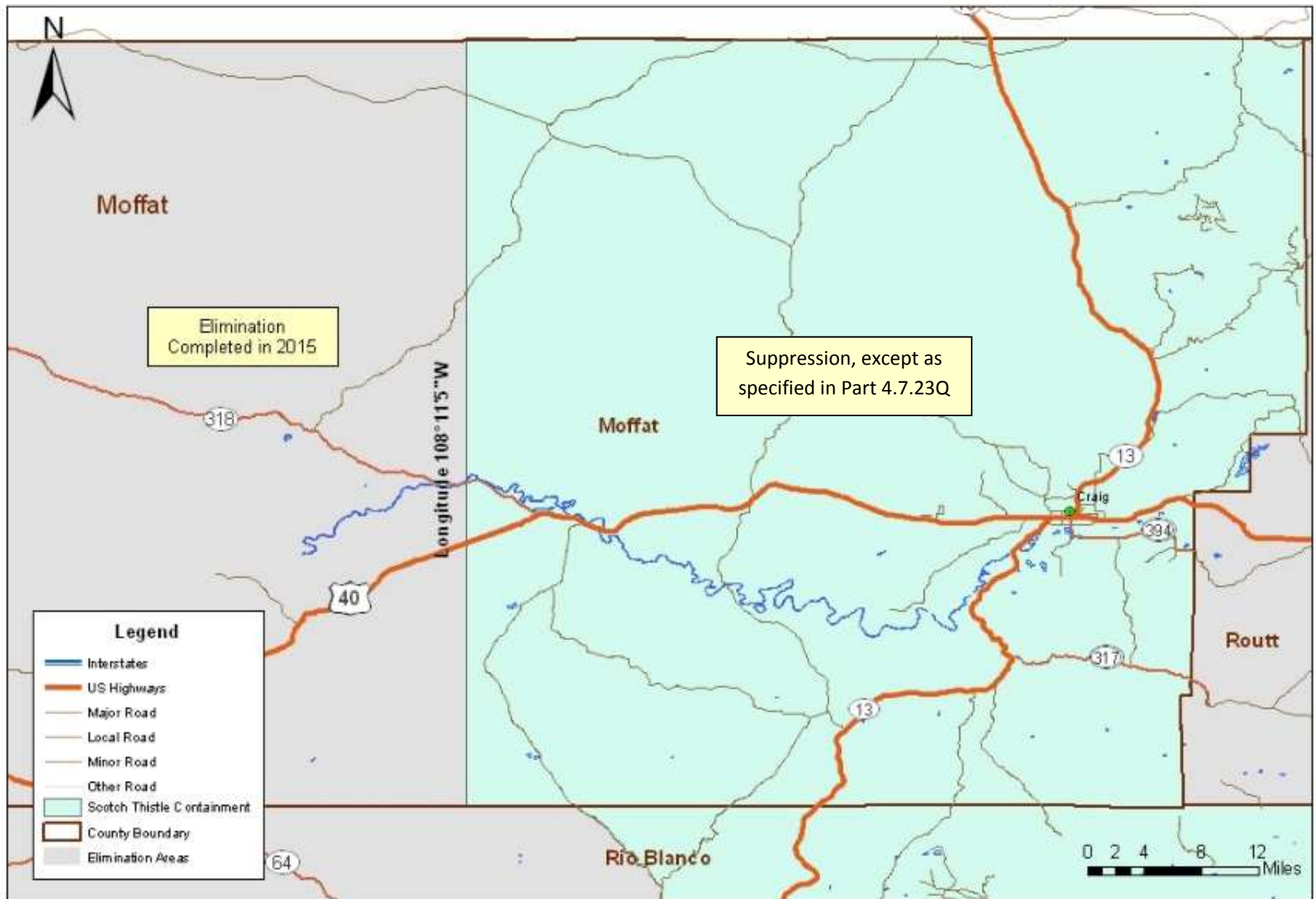
## Mesa County

Figure 20.08



**Scotch thistle** *Onopordum acanthium* and *Onopordum tauricum*  
Moffat County

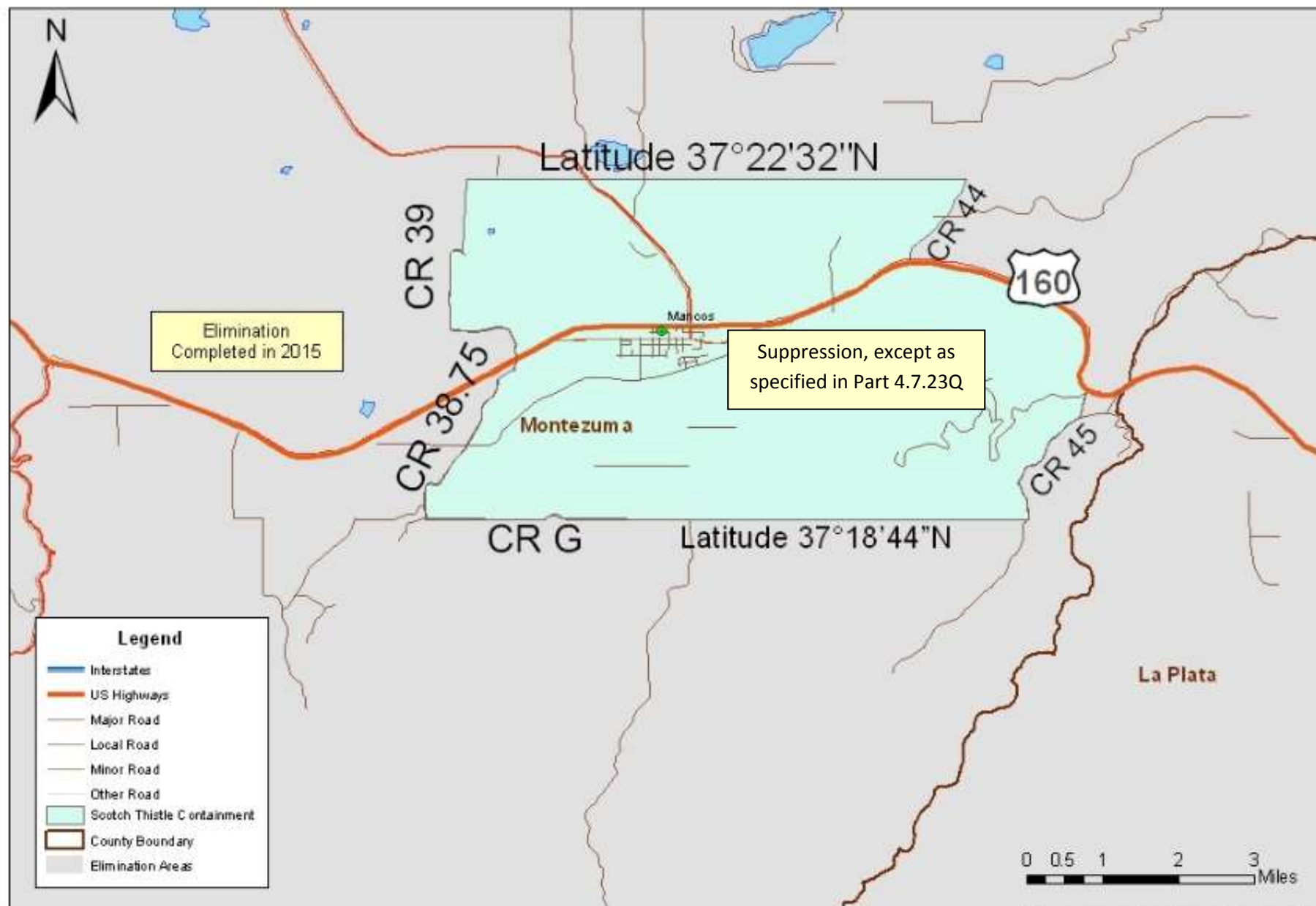
Figure 20.09





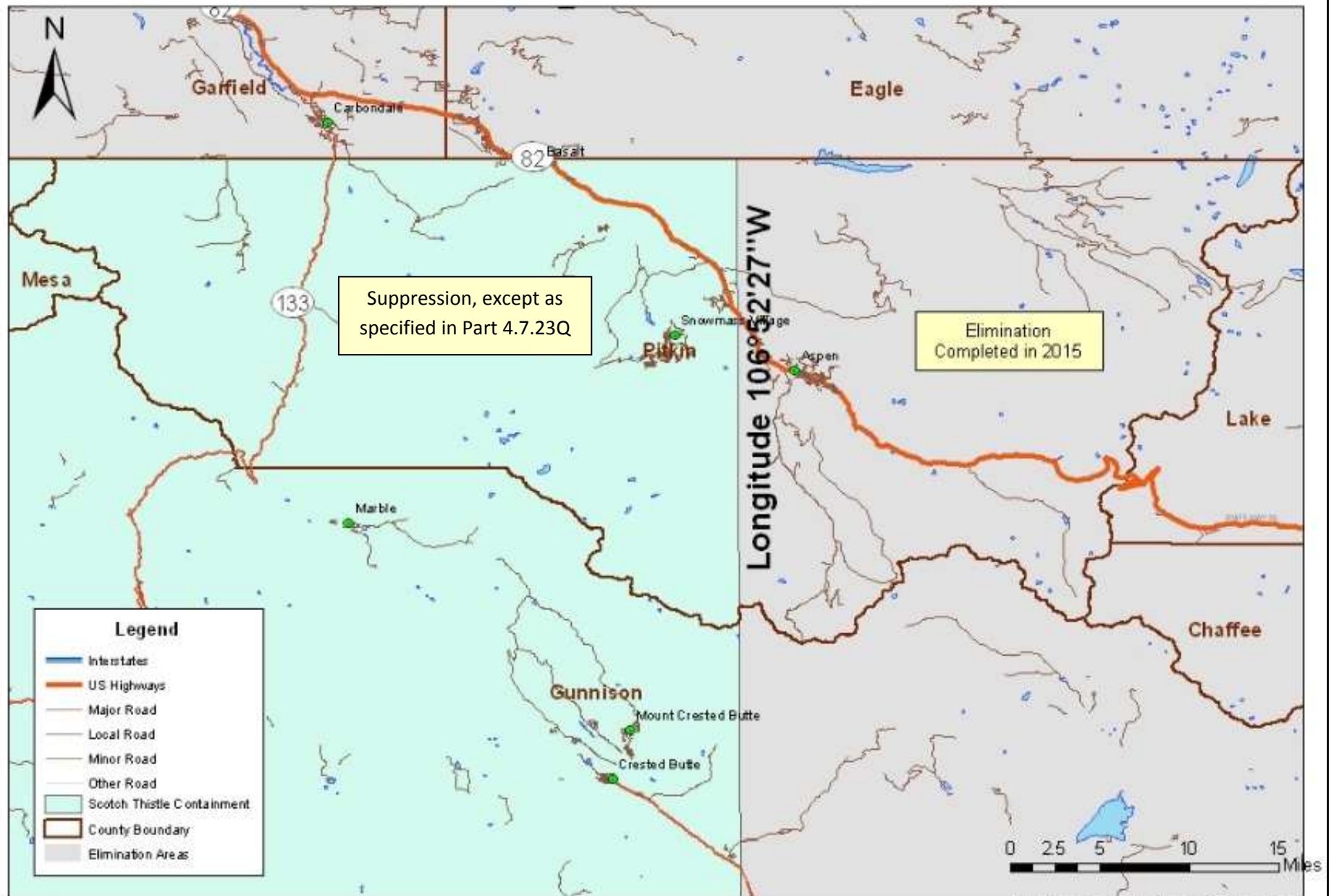
**Scotch thistle** *Onopordum acanthium* and *Onopordum tauricum*  
Montezuma County

Figure 20.10



**Scotch thistle** *Onopordum acanthium* and *Onopordum tauricum*  
Pitkin County

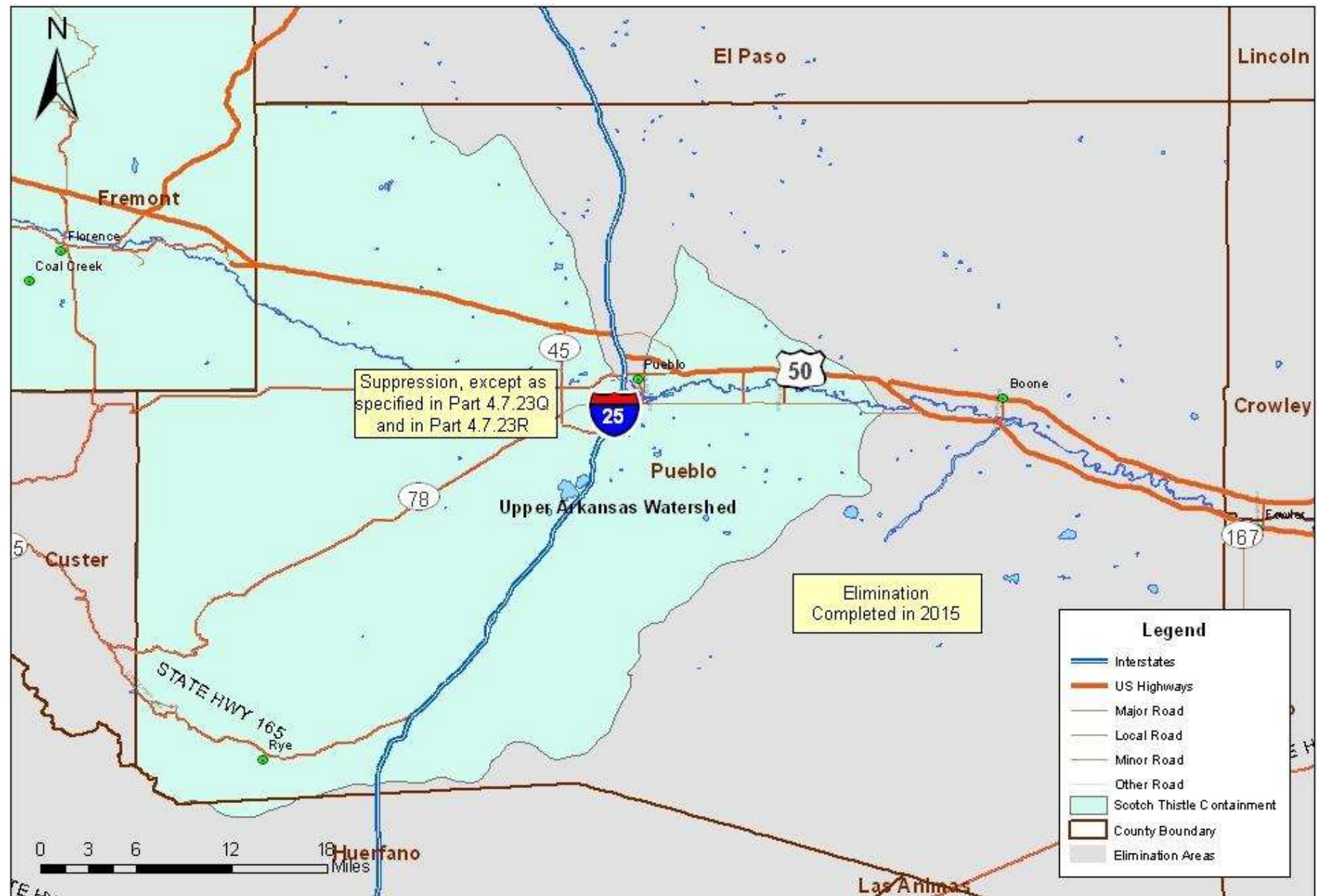
Figure 20.11





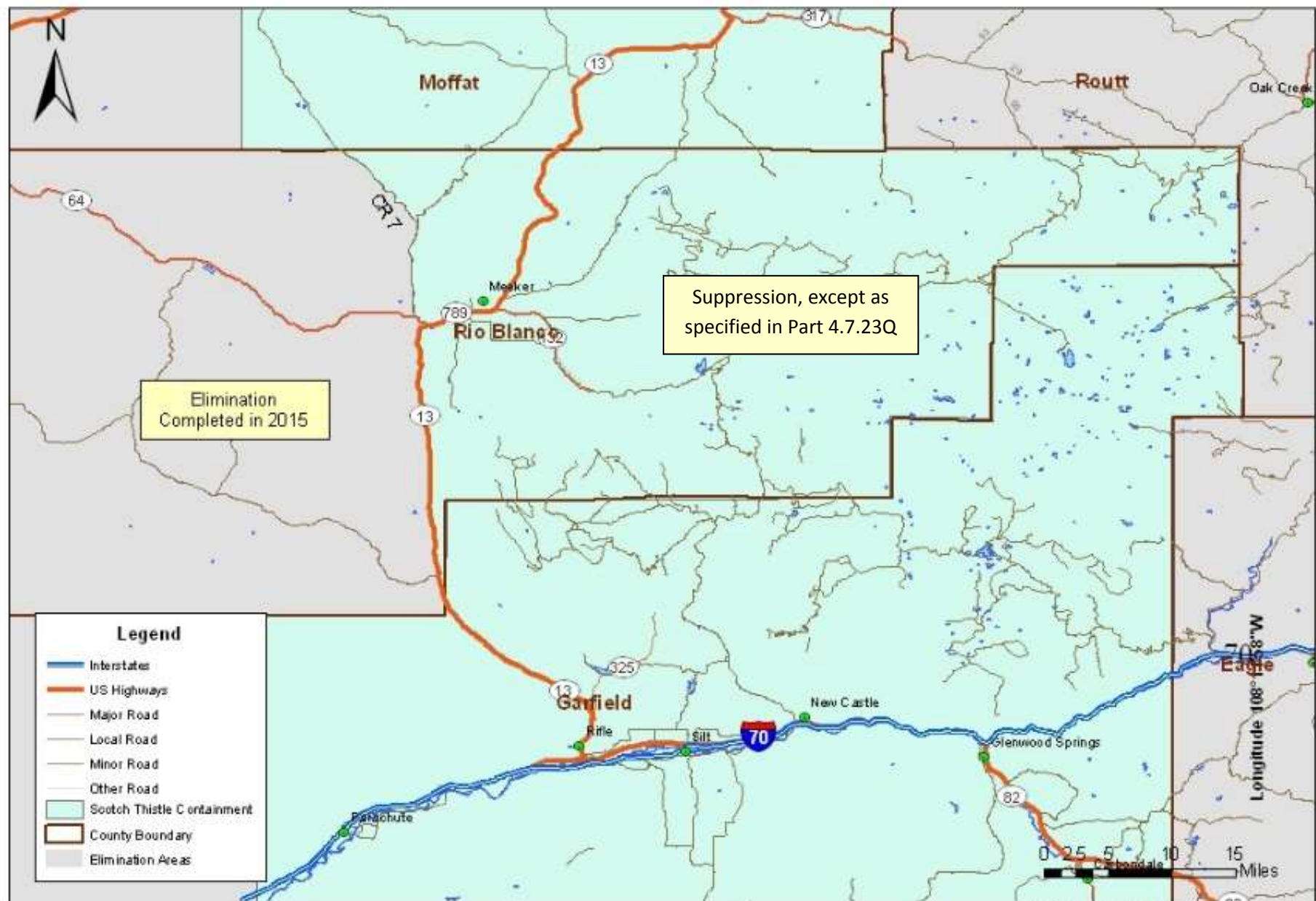
**Scotch thistle** *Onopordum acanthium* and *Onopordum tauricum*  
Pueblo County

Figure 20.12



**Scotch thistle** *Onopordum acanthium* and *Onopordum tauricum*  
Rio Blanco County

Figure 20.13

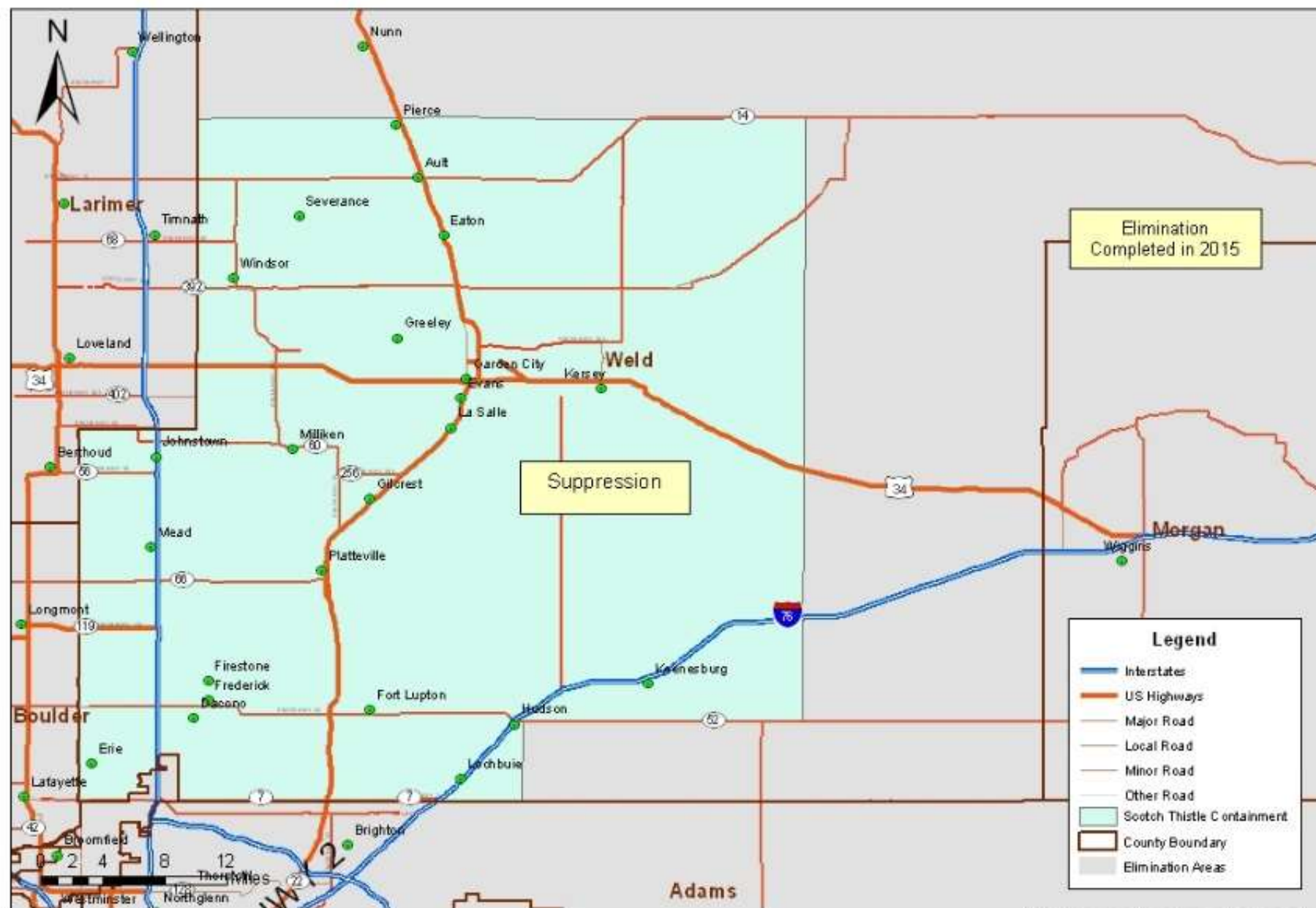




# Scotch thistle *Onopordum acanthium* and *Onopordum tauricum*

## Weld County

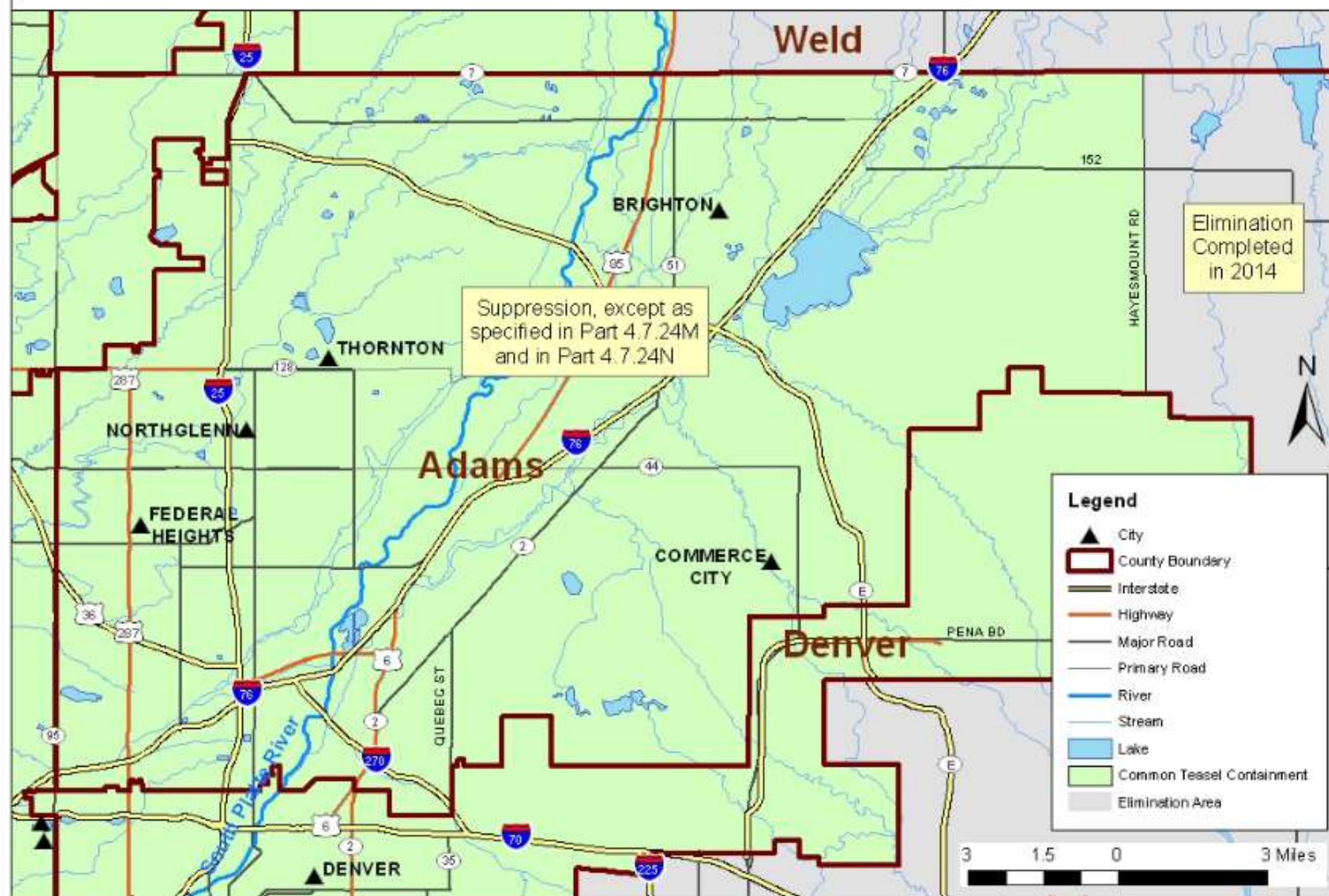
Figure 20.14



# Common Teasel *Dipsacus fullonum*

## Adams County

Figure 21.01

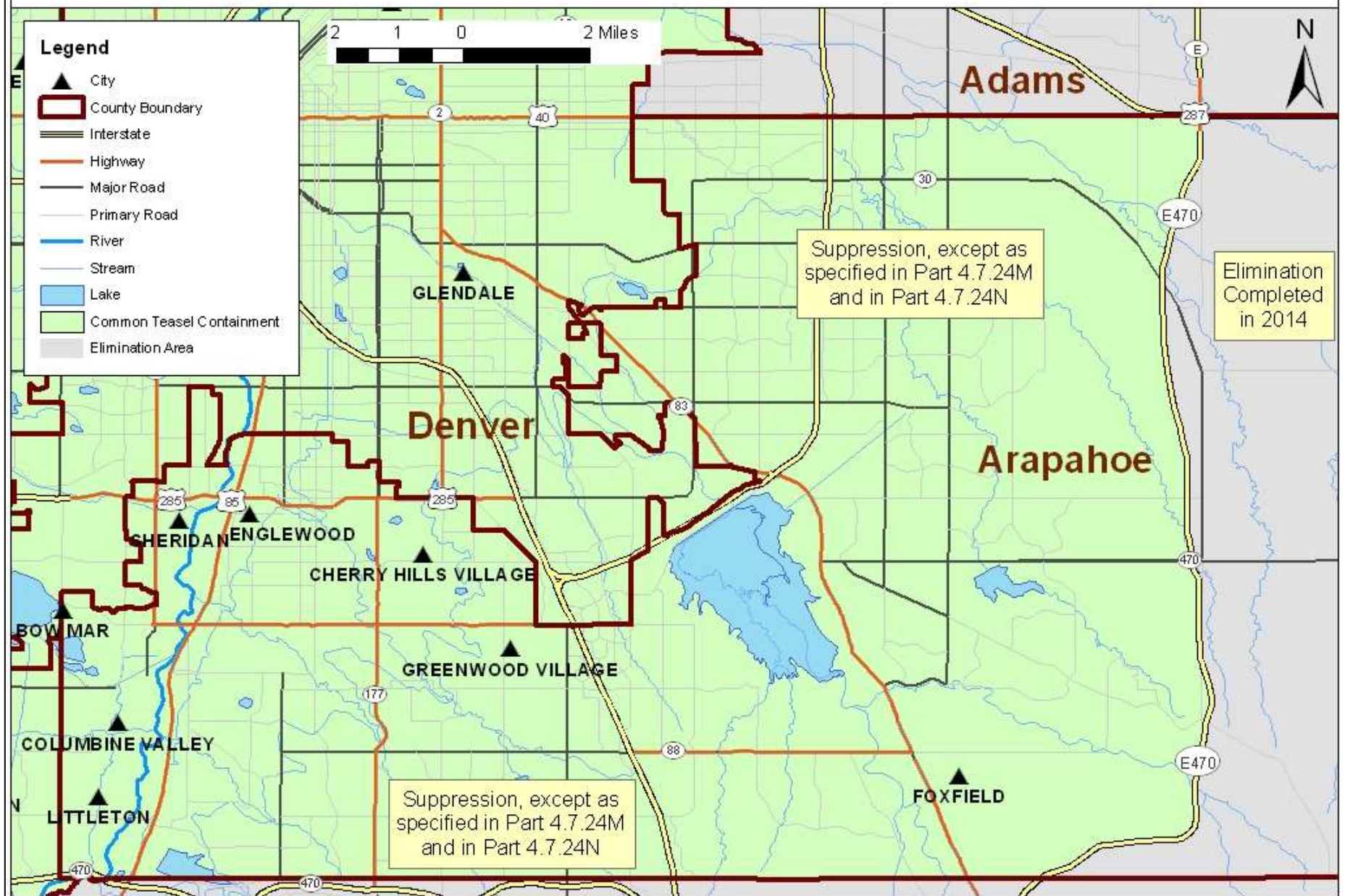




# Common Teasel *Dipsacus fullonum*

## Arapahoe County

Figure 21.02

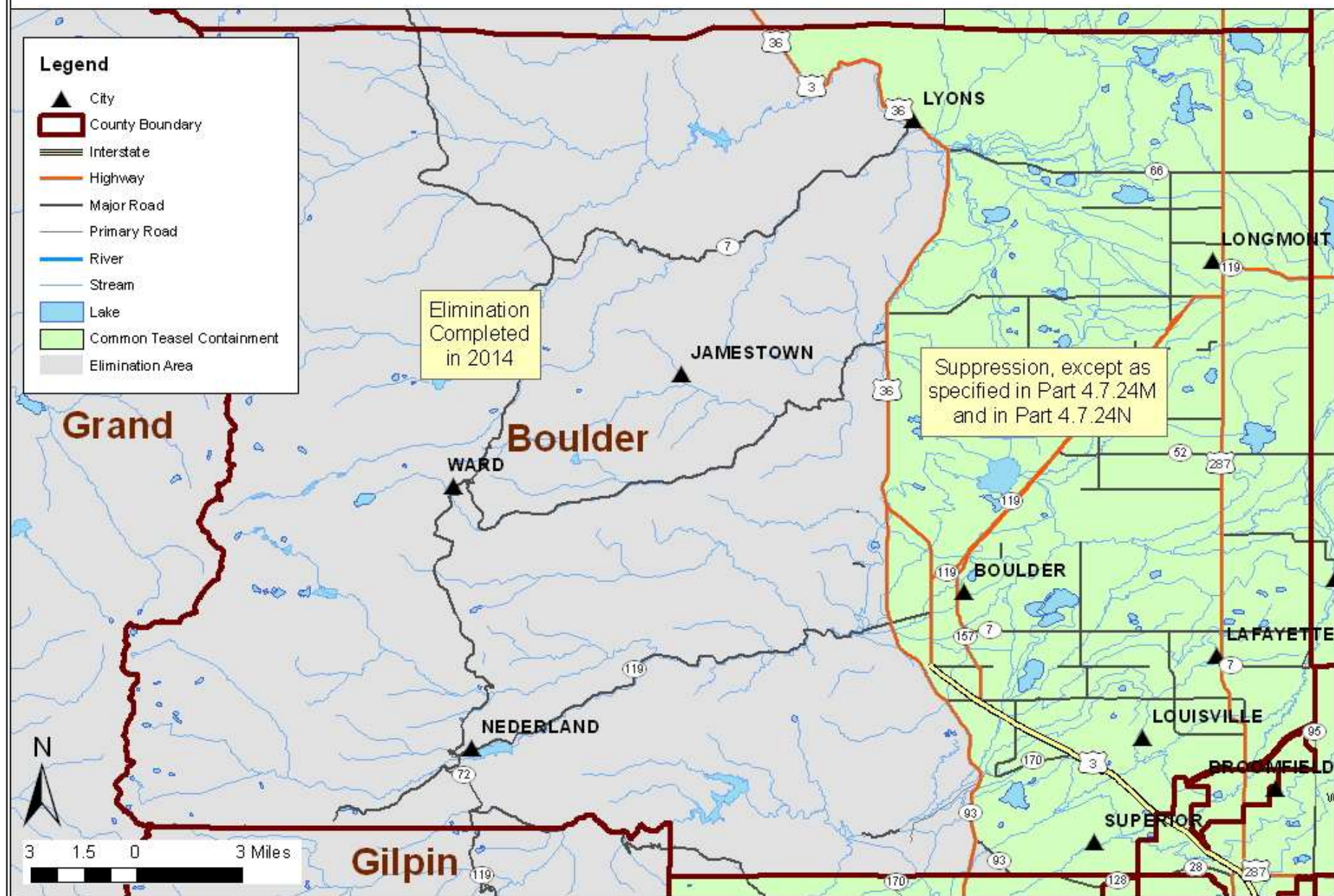




# Common Teasel *Dipsacus fullonum*

## Boulder County

Figure 21.03

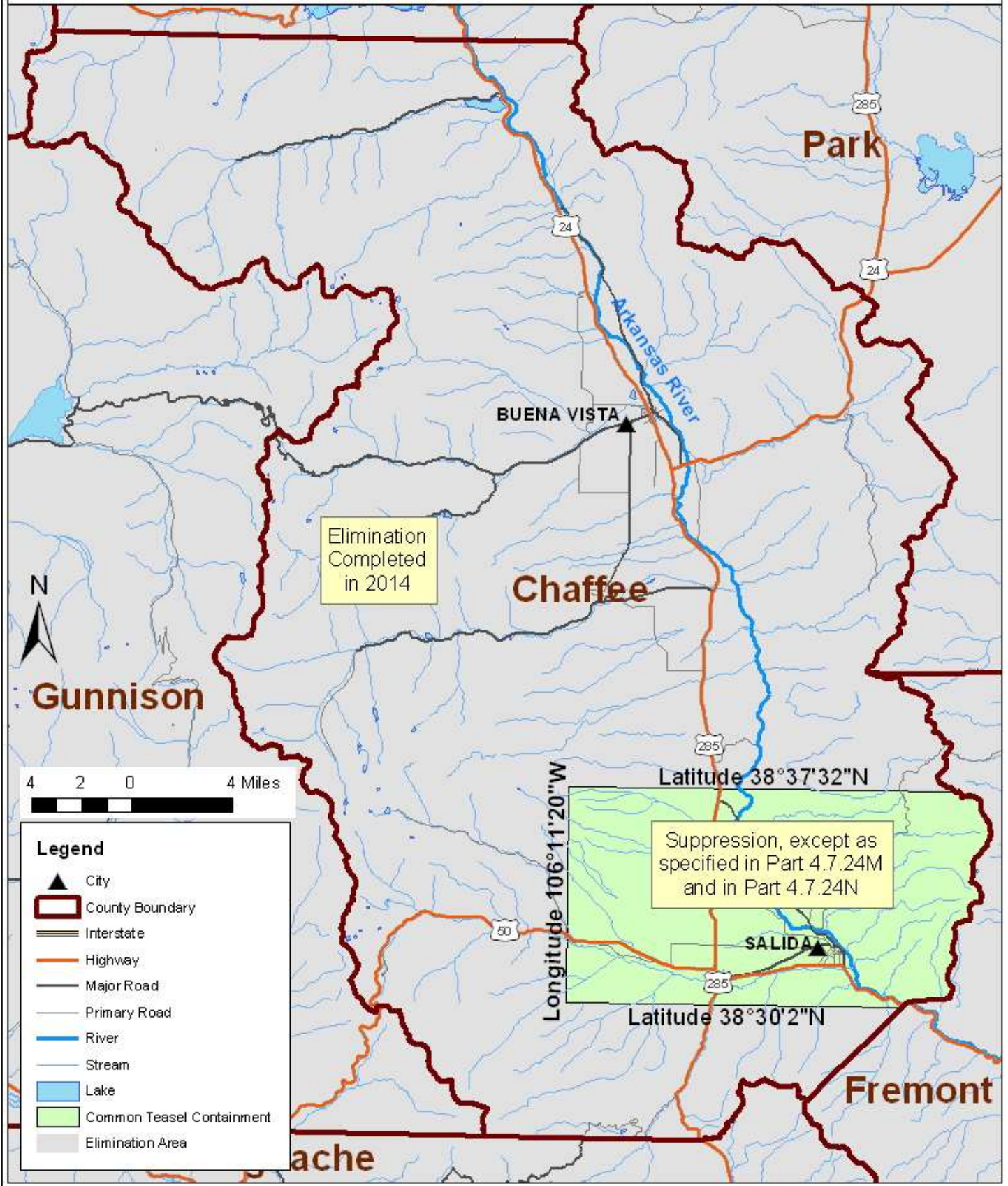




# Common Teasel *Dipsacus fullonum*

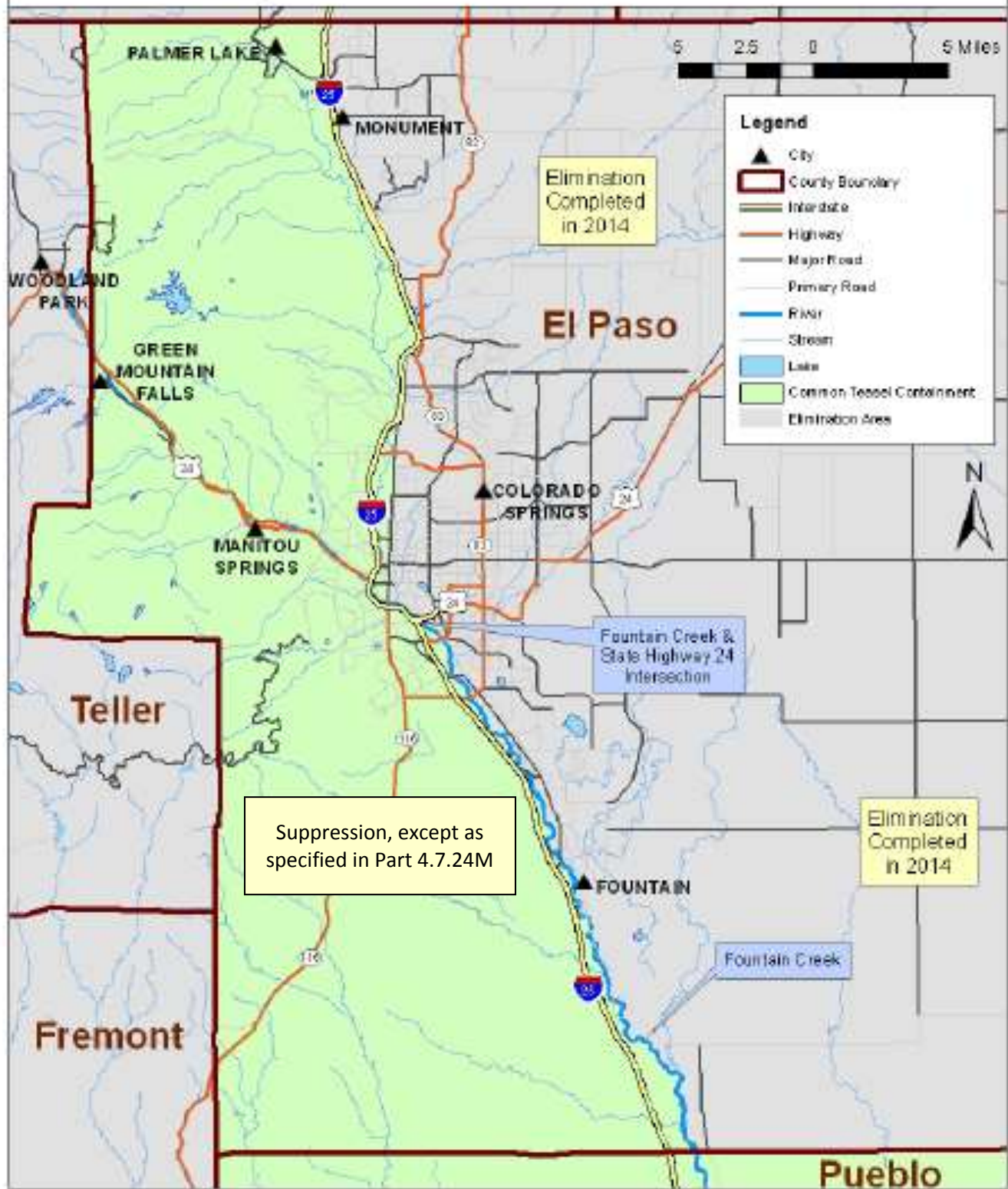
## Chaffee County

Figure 21.04



# Common Teasel *Dipsacus fullonum* El Paso County

Figure 21.05





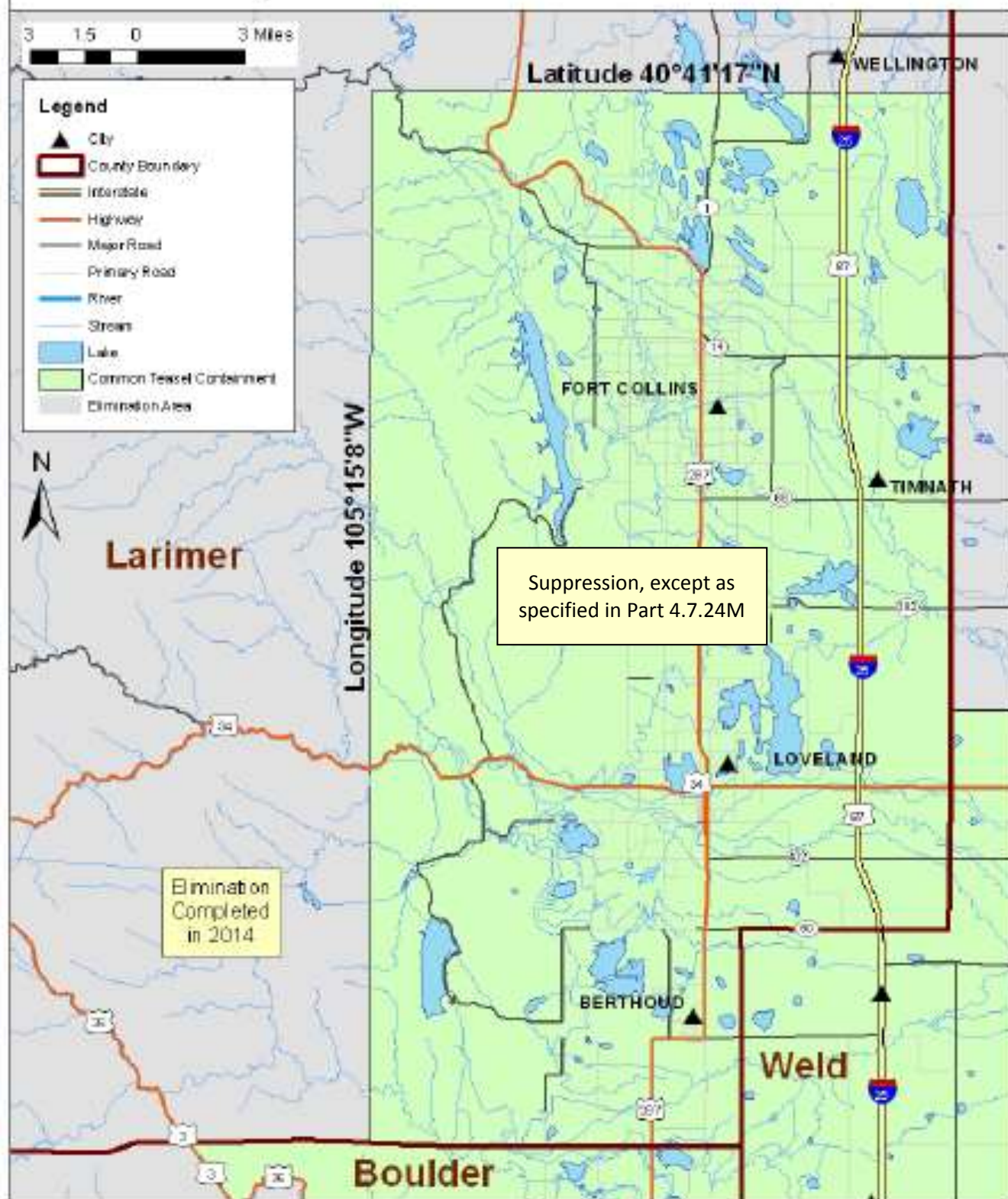
# Common Teasel *Dipsacus fullonum* Jefferson County

Figure 21.06



# Common Teasel *Dipsacus fullonum* Larimer County

Figure 21.07

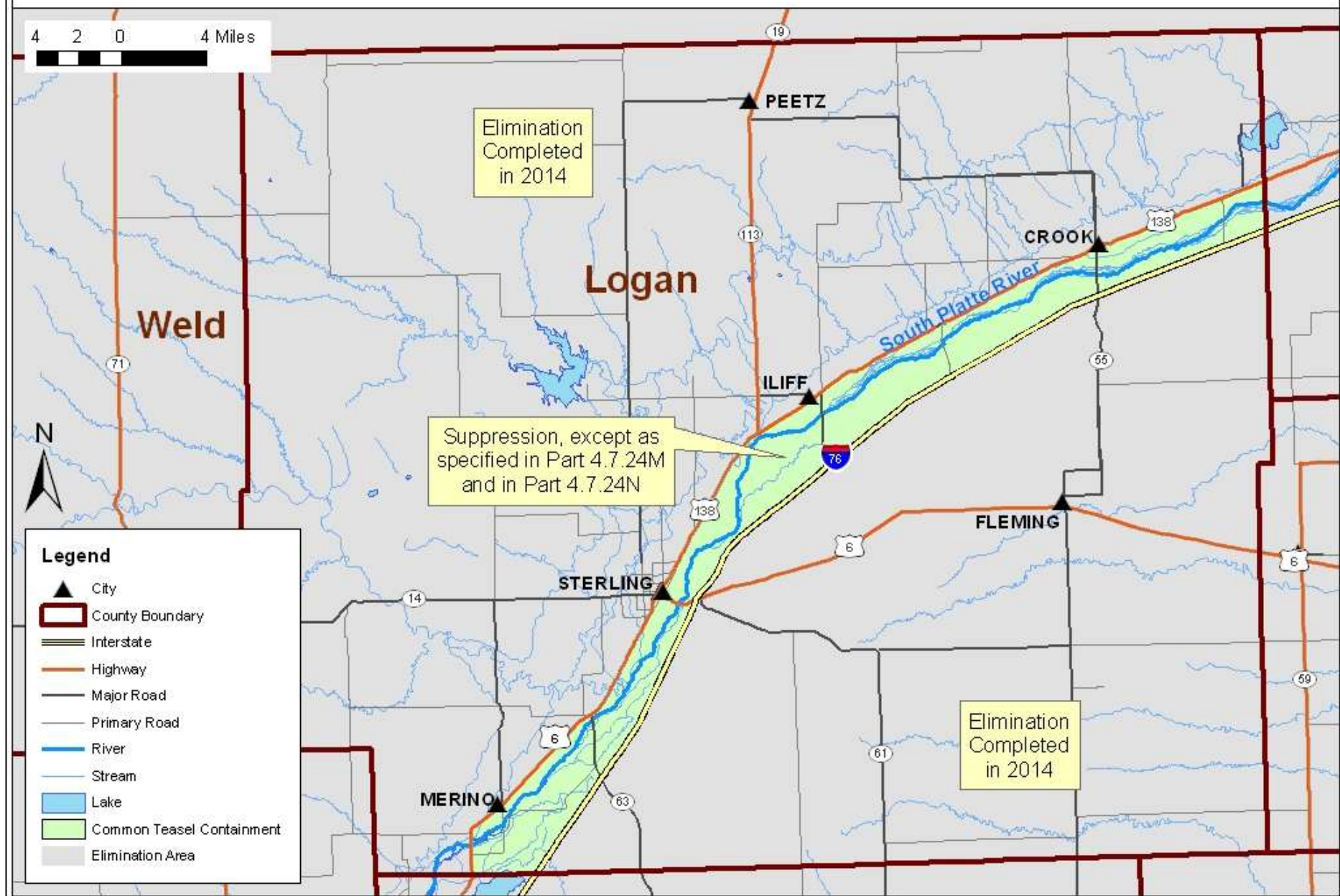




# Common Teasel *Dipsacus fullonum*

## Logan County

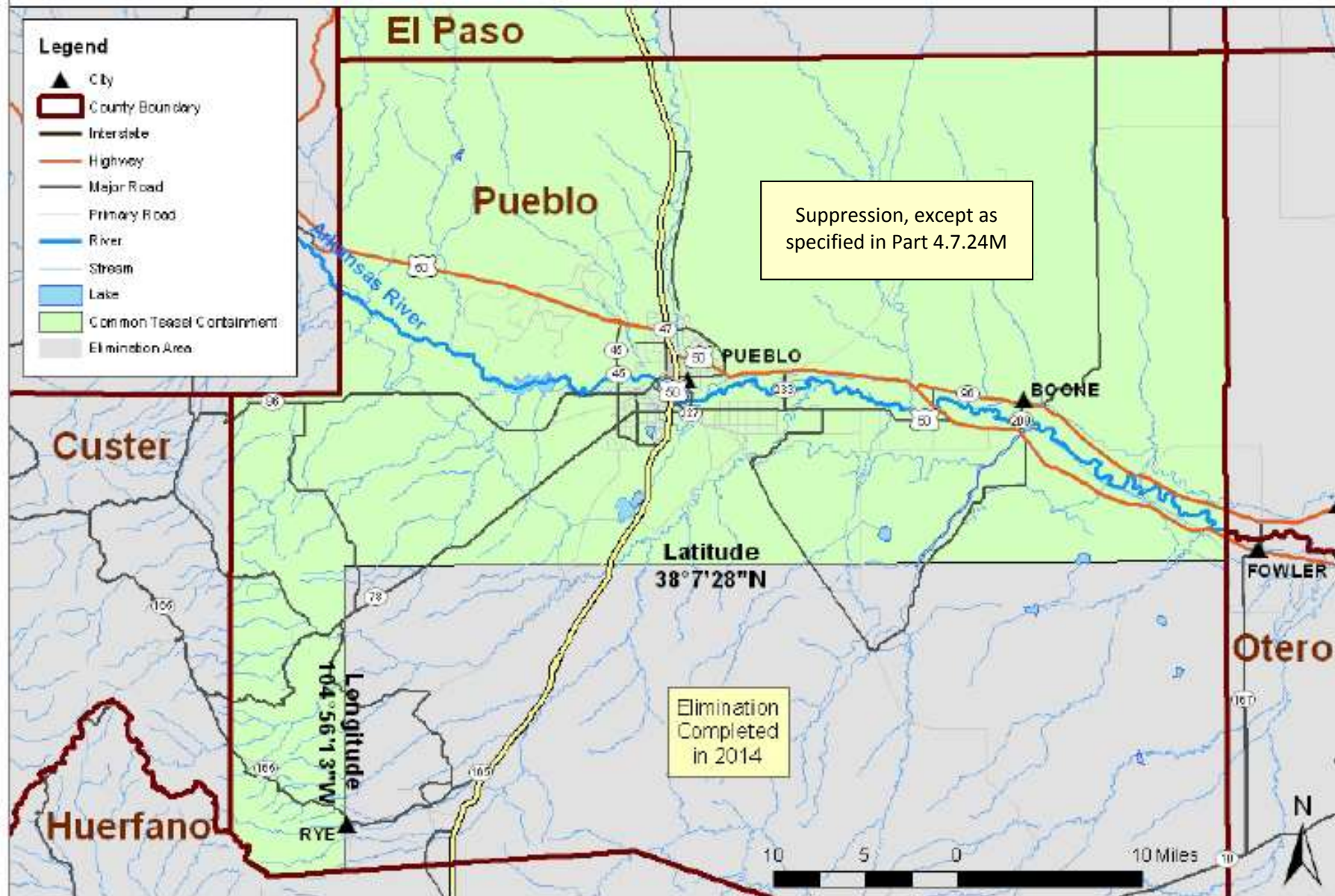
Figure 21.08



# Common Teasel *Dipsacus fullonum*

## Pueblo County

Figure 21.09

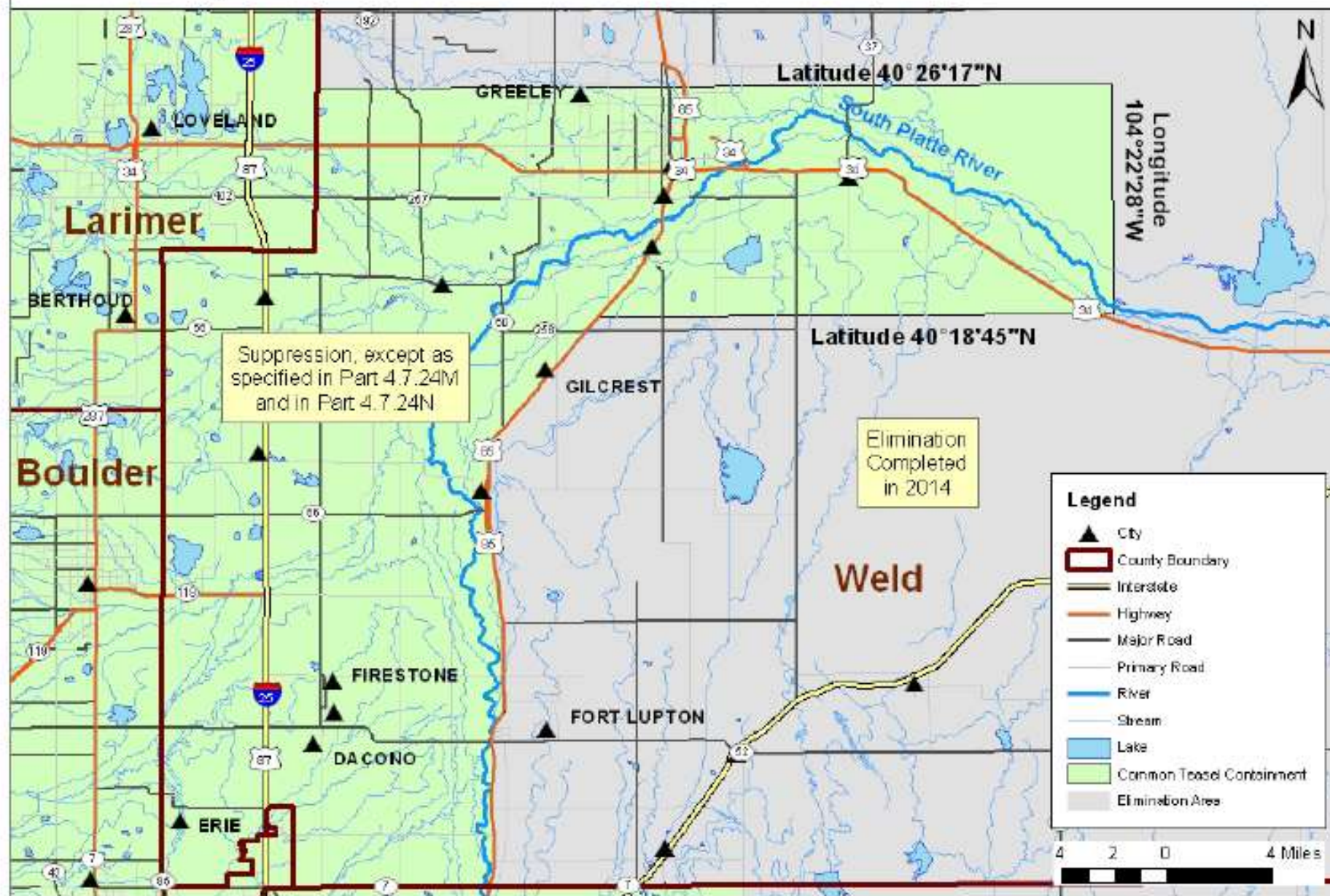




# Common Teasel *Dipsacus fullonum*

## Weld County

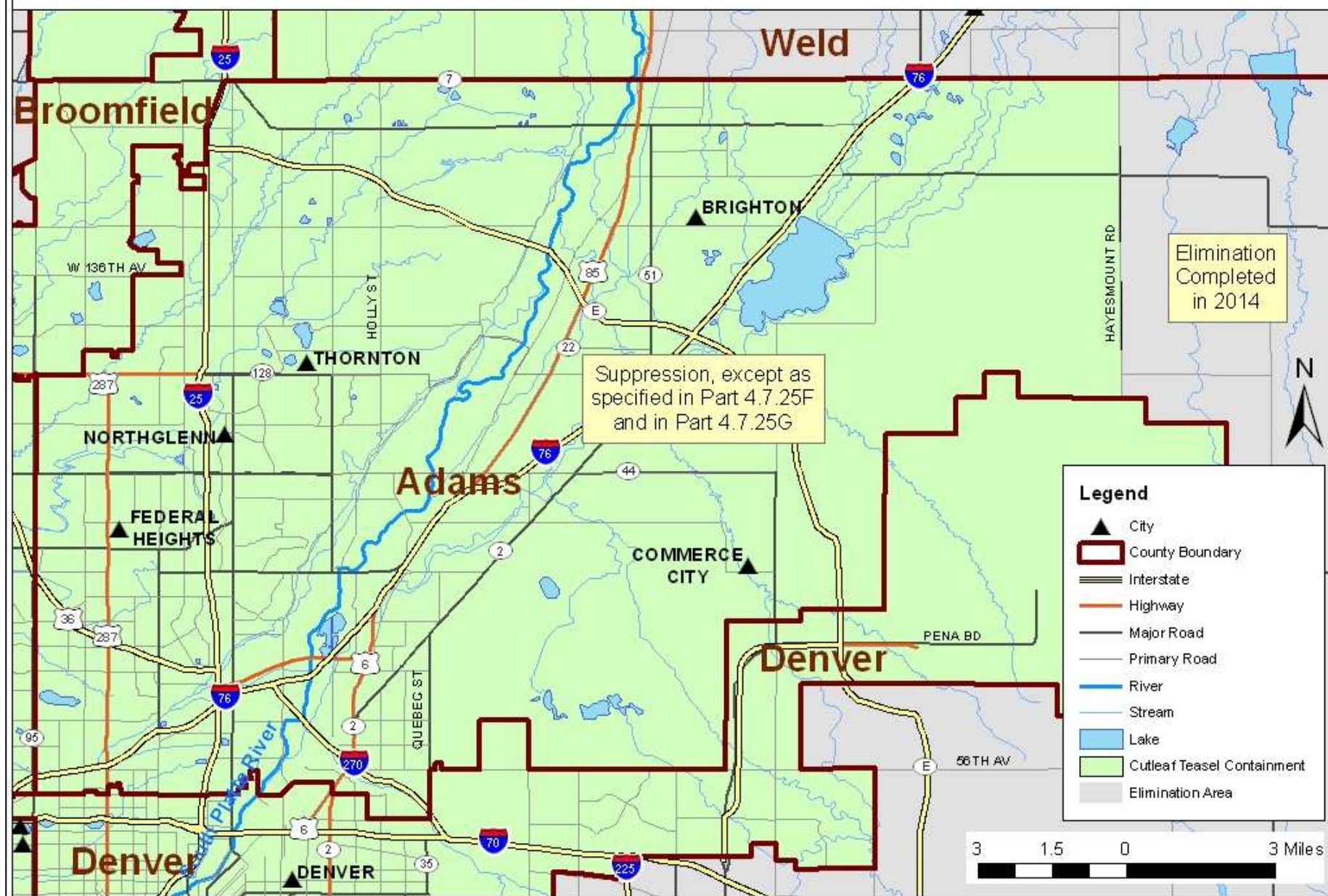
Figure 21.10





**Cutleaf Teasel** *Dipsacus laciniatus*  
Adams County

Figure 22.01





# Cutleaf Teasel Jefferson County

*Dipsacus laciniatus*

Figure 22.02

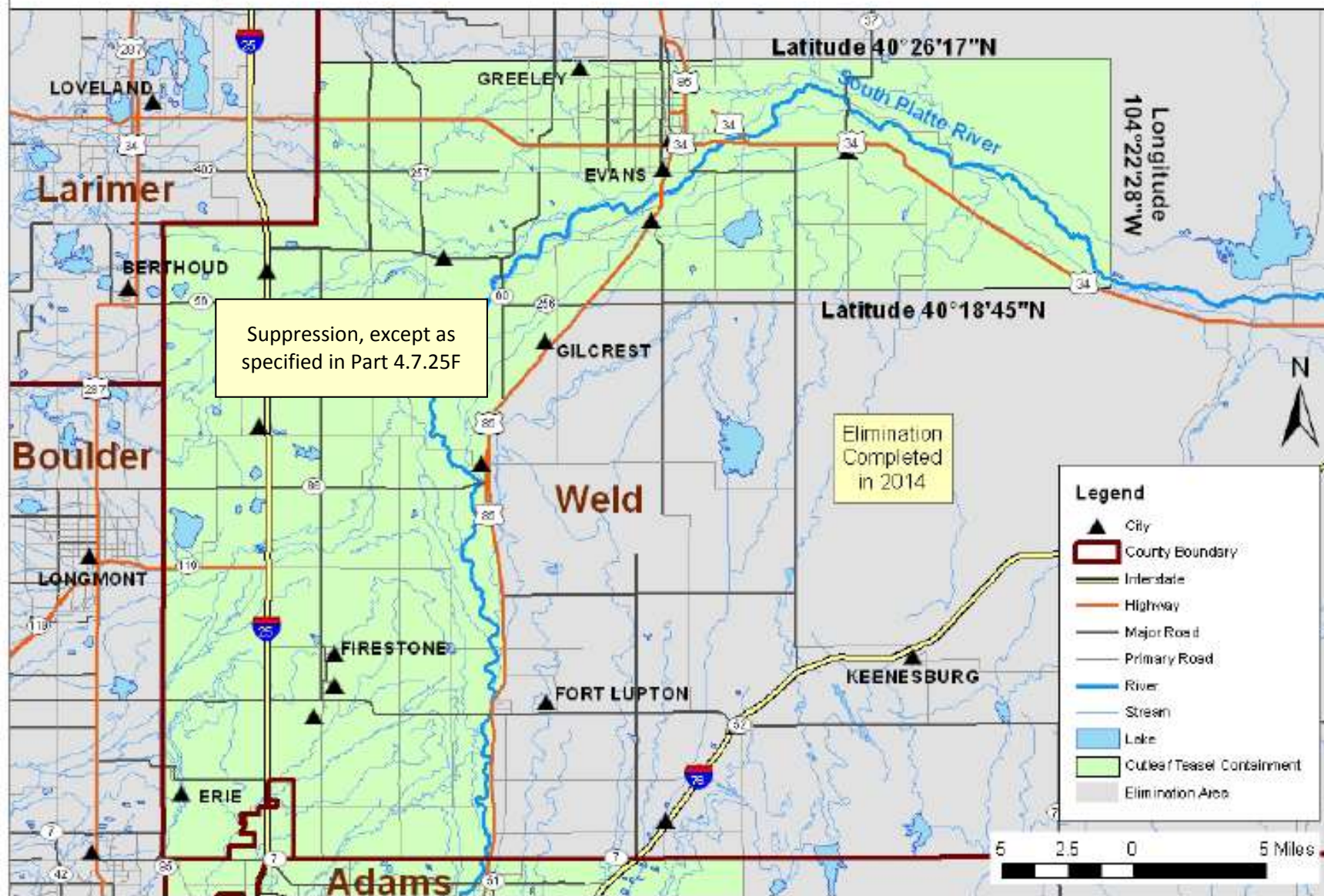




# Cutleaf Teasel *Dipsacus laciniatus*

## Weld County

Figure 22.03

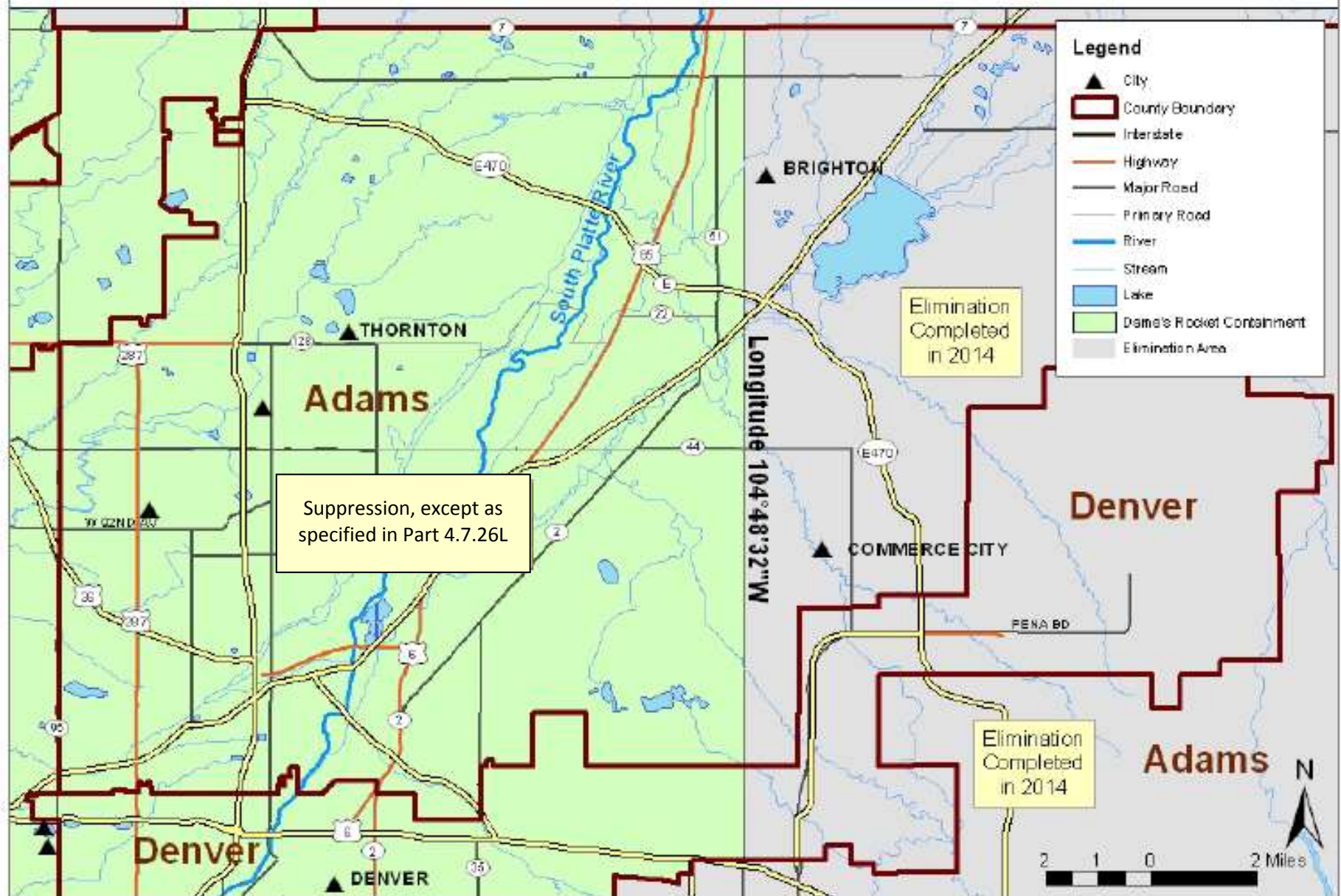




# Dame's Rocket *Hesperis matronalis*

## Adams County

Figure 23.01

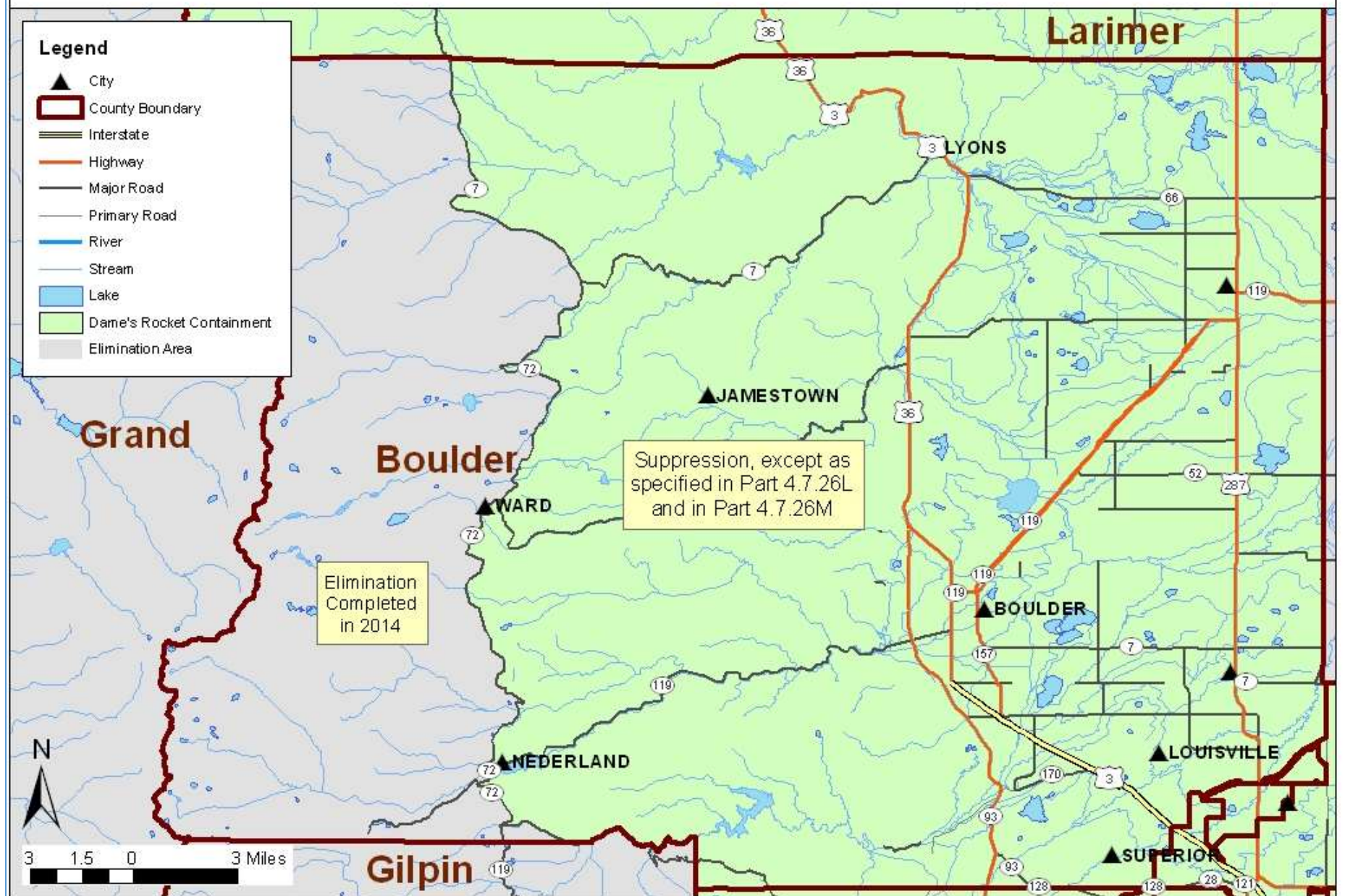




# Dame's Rocket *Hesperis matronalis*

## Boulder County

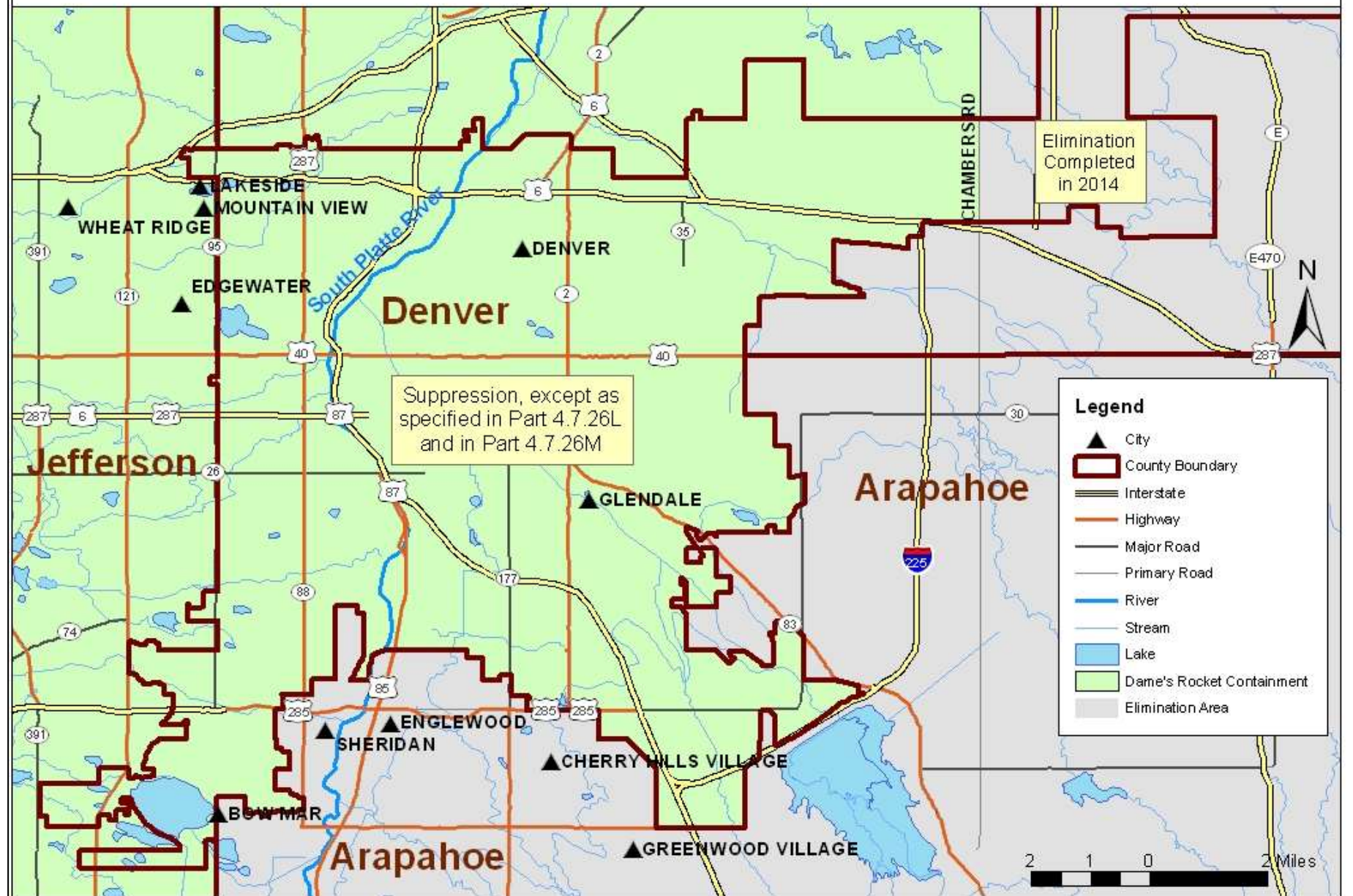
Figure 23.02





# Dame's Rocket *Hesperis matronalis* Denver County

Figure 23.03

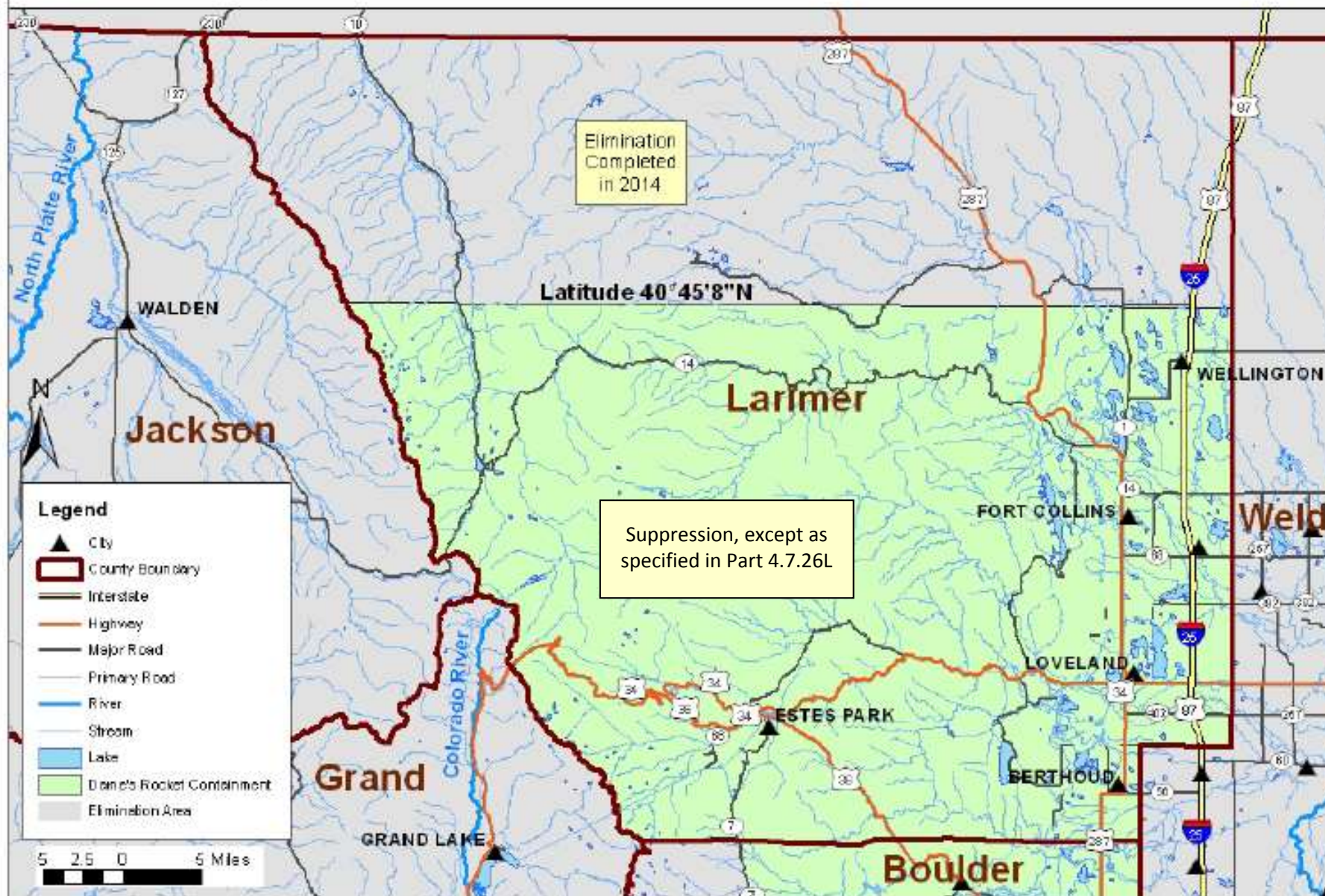




# Dame's Rocket *Hesperis matronalis*

## Larimer County

Figure 23.04

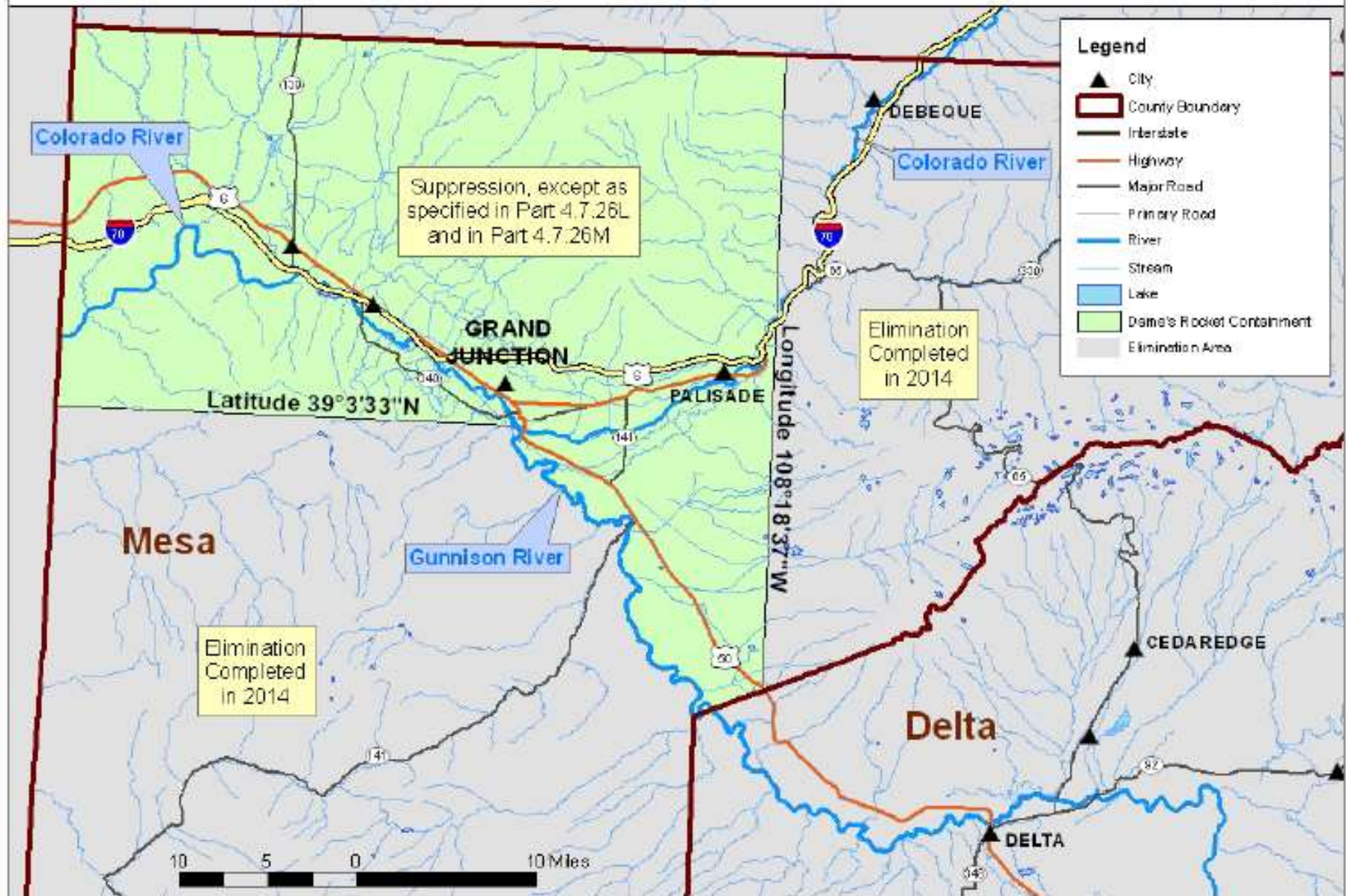




# Dame's Rocket *Hesperis matronalis*

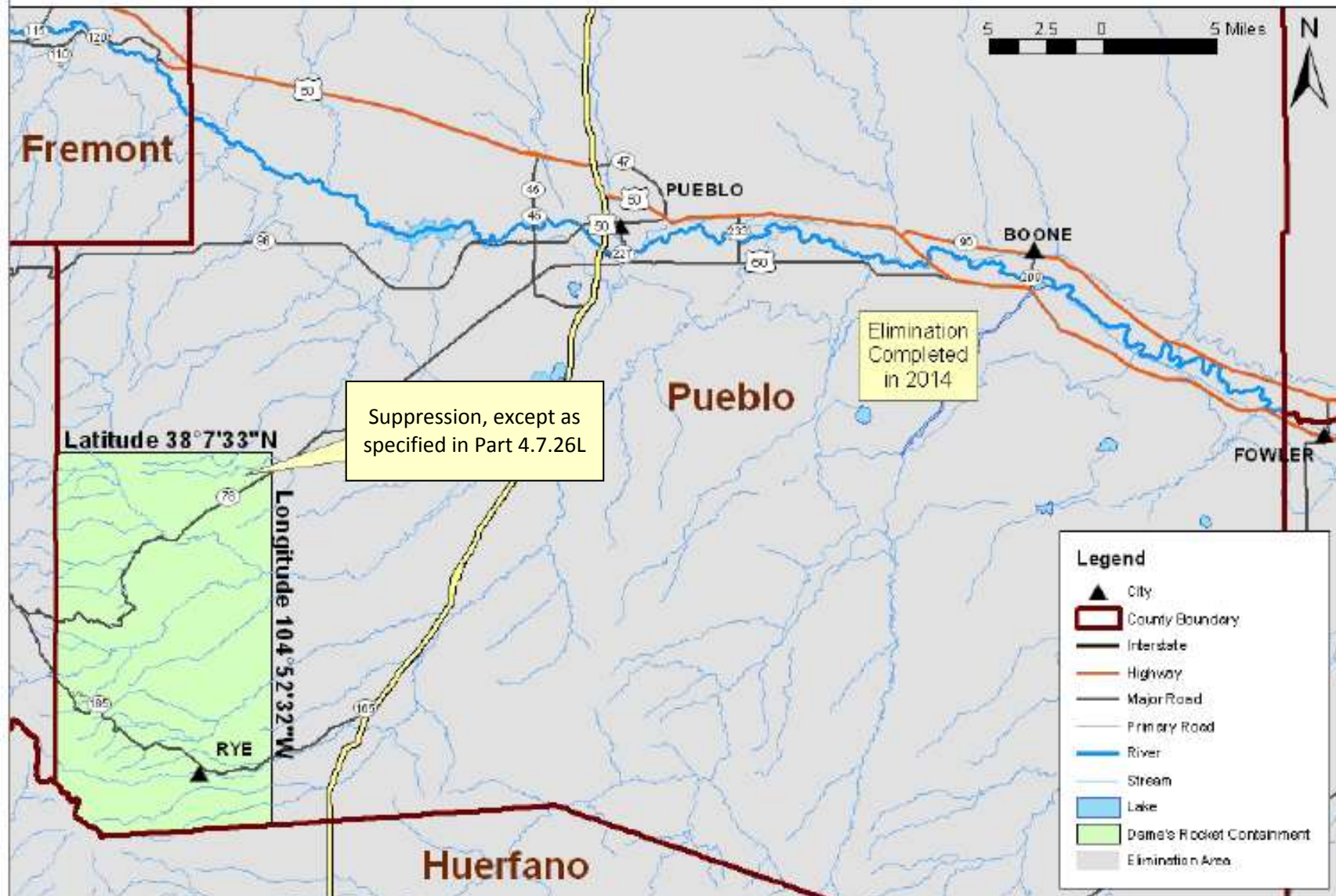
## Mesa County

Figure 23.05



# Dame's Rocket *Hesperis matronalis* Pueblo County

Figure 23.06





**Dame's Rocket** *Hesperis matronalis*  
Summit County

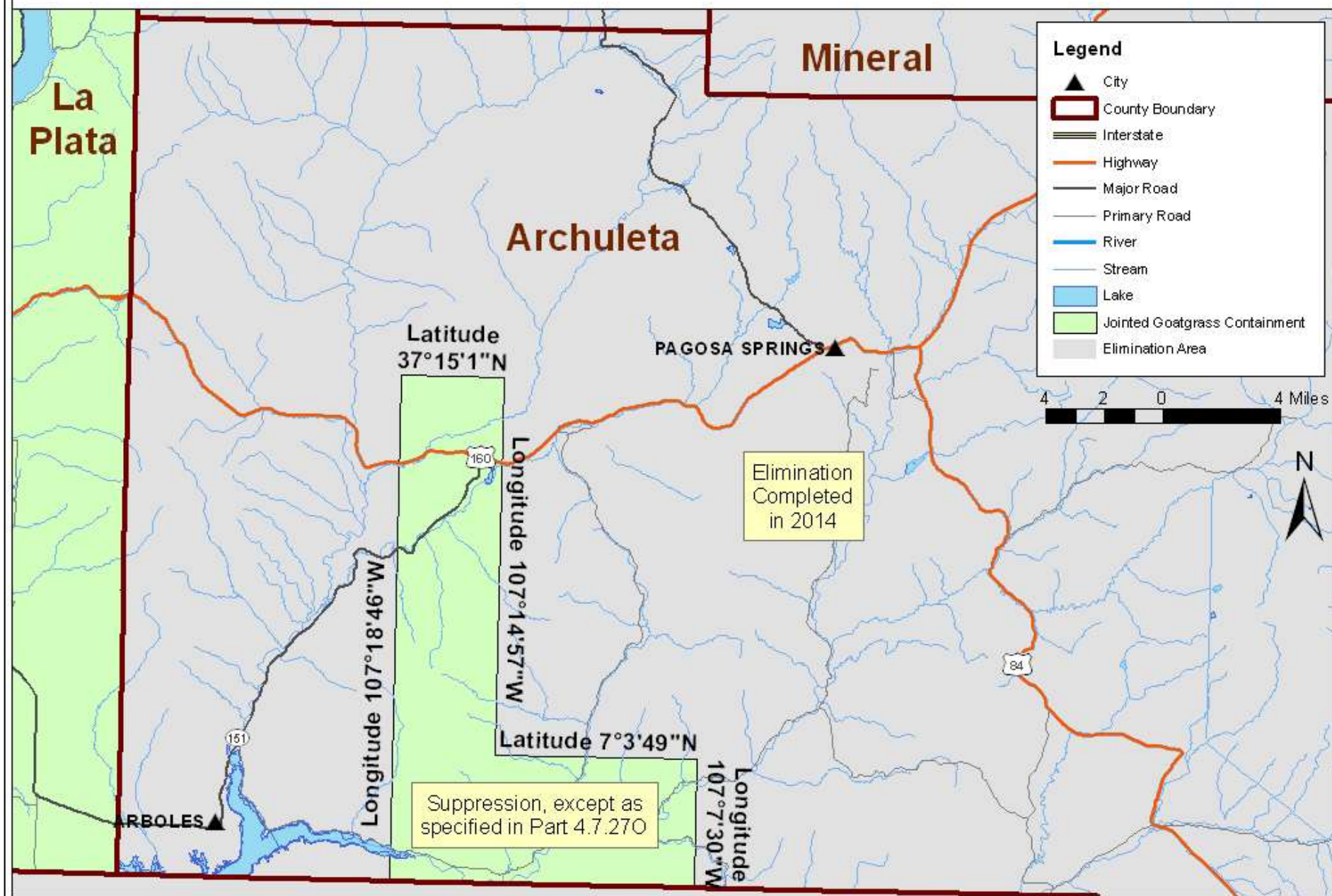
Figure 23.07



# Jointed Goatgrass *Aegilops cylindrica*

## Archuleta County

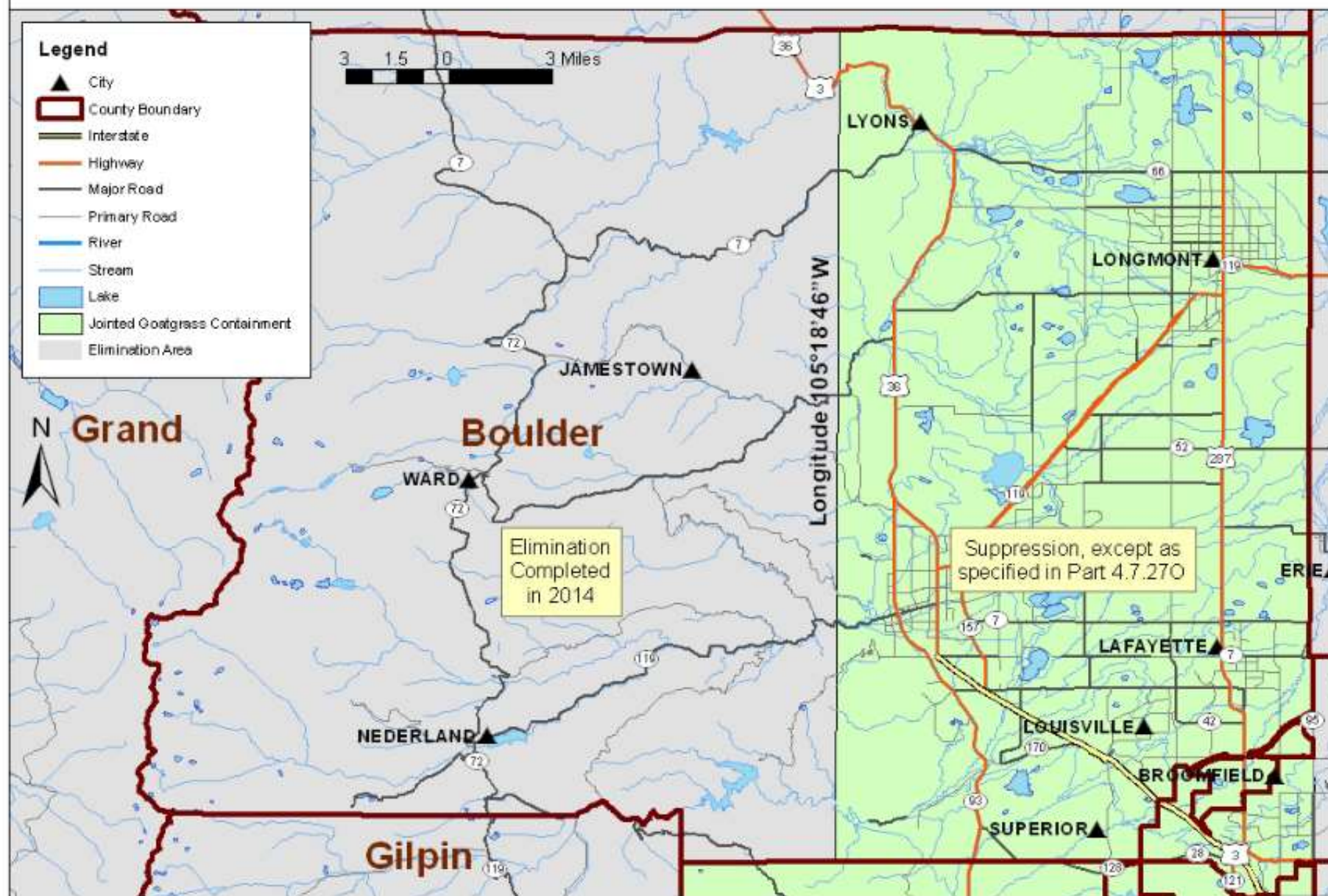
Figure 24.01





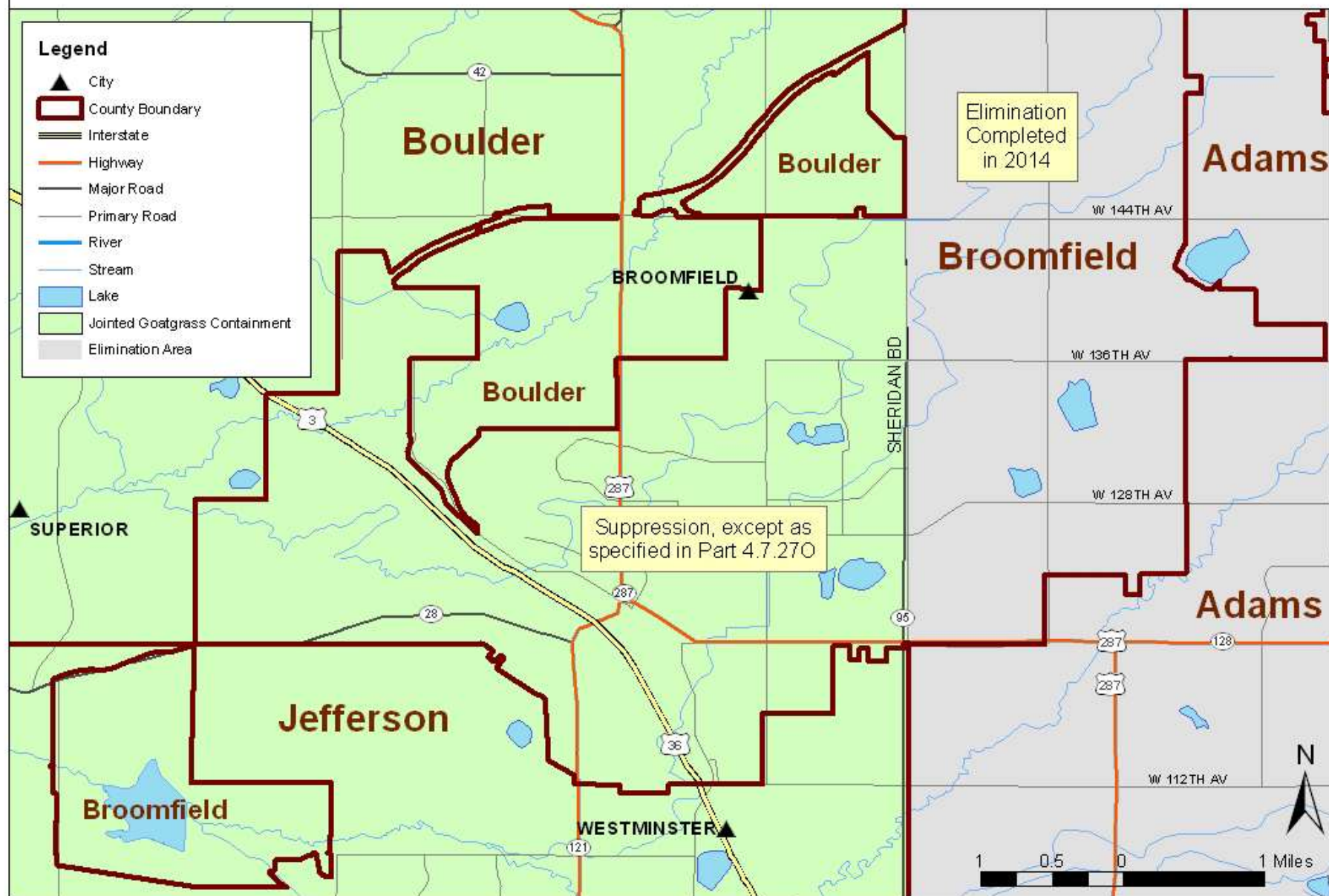
# Jointed Goatgrass *Aegilops cylindrica* Boulder County

Figure 24.02



# Jointed Goatgrass *Aegilops cylindrica* Broomfield County

Figure 24.03

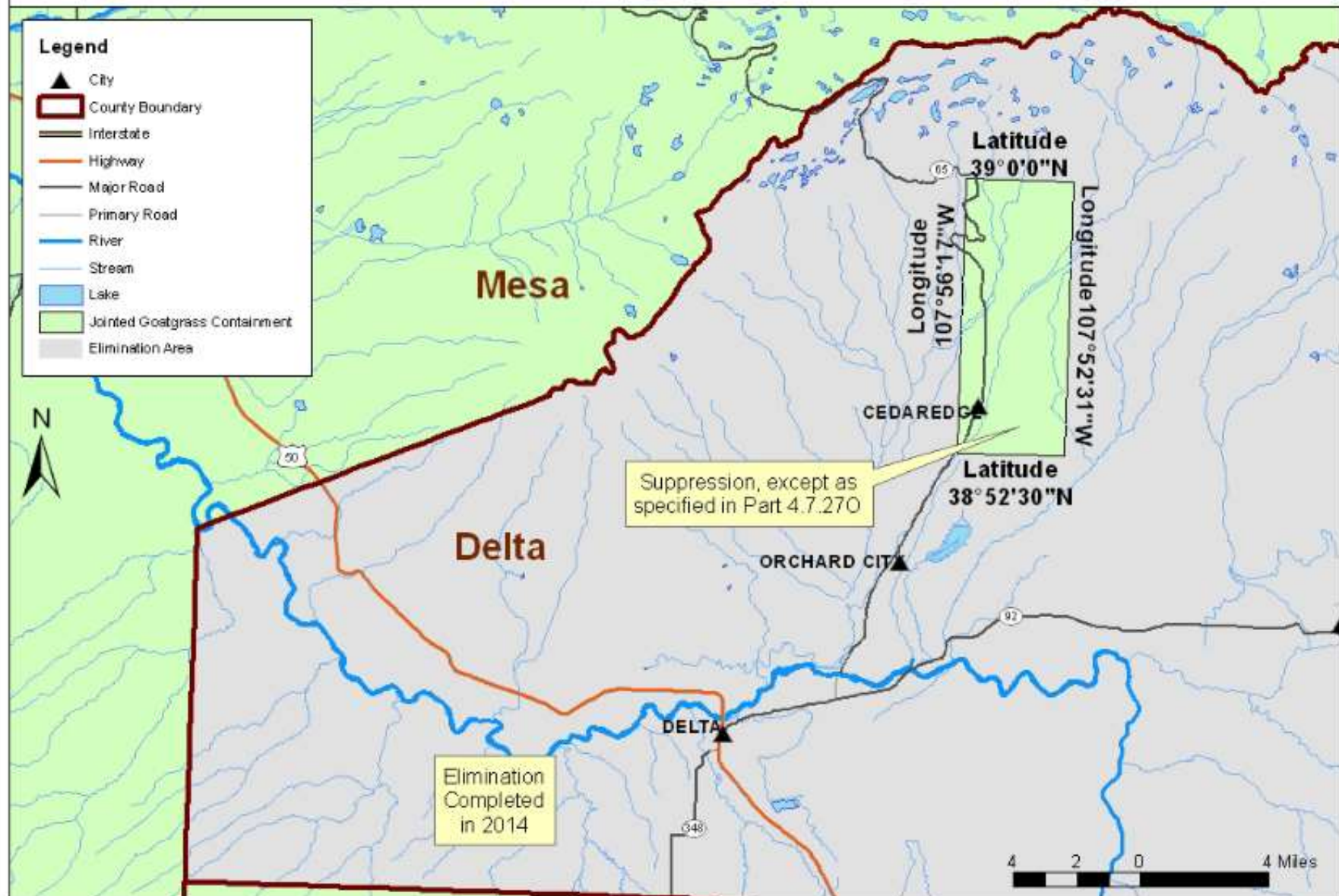




# Jointed Goatgrass *Aegilops cylindrica*

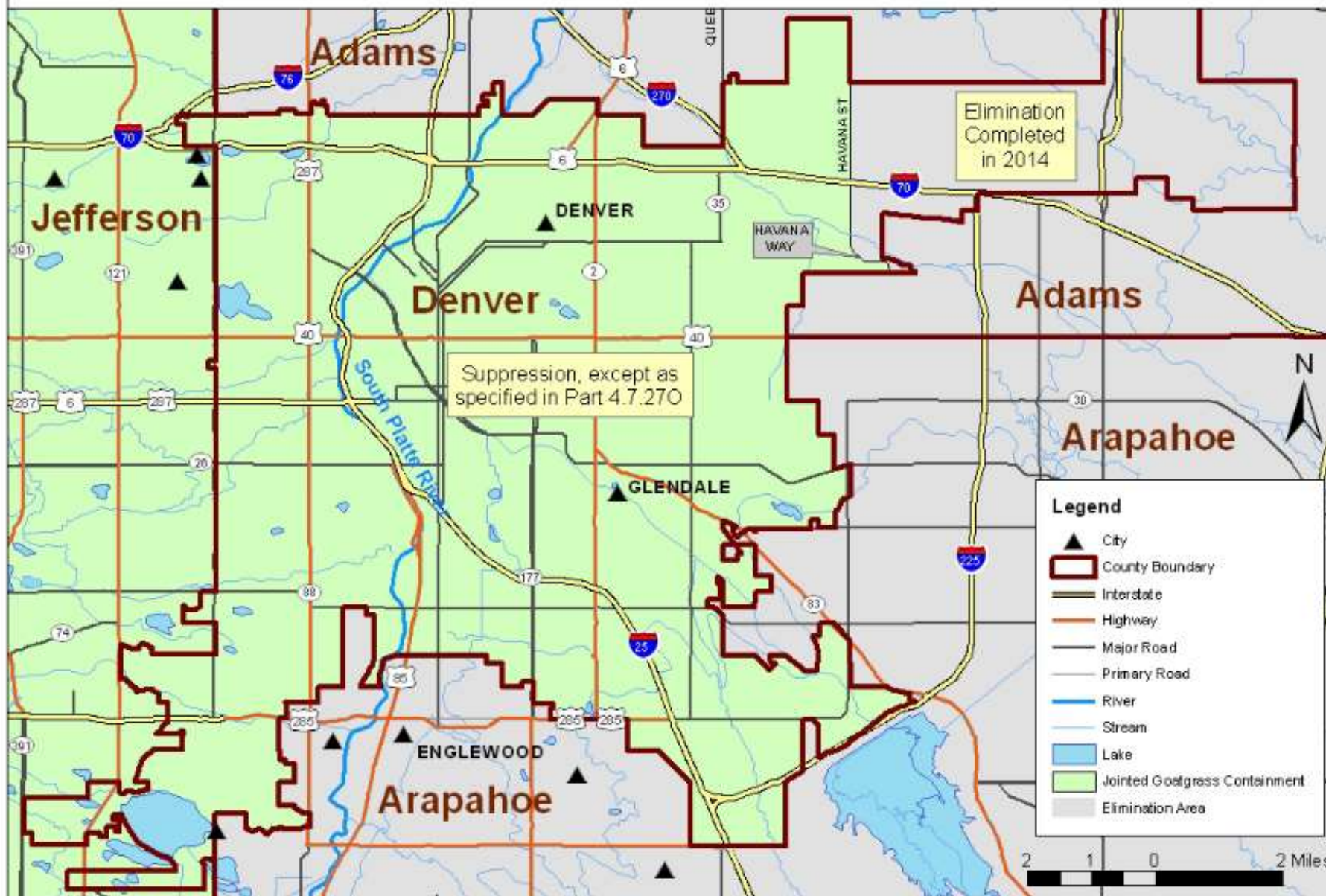
## Delta County

Figure 24.04



# Jointed Goatgrass *Aegilops cylindrica* Denver County

Figure 24.05

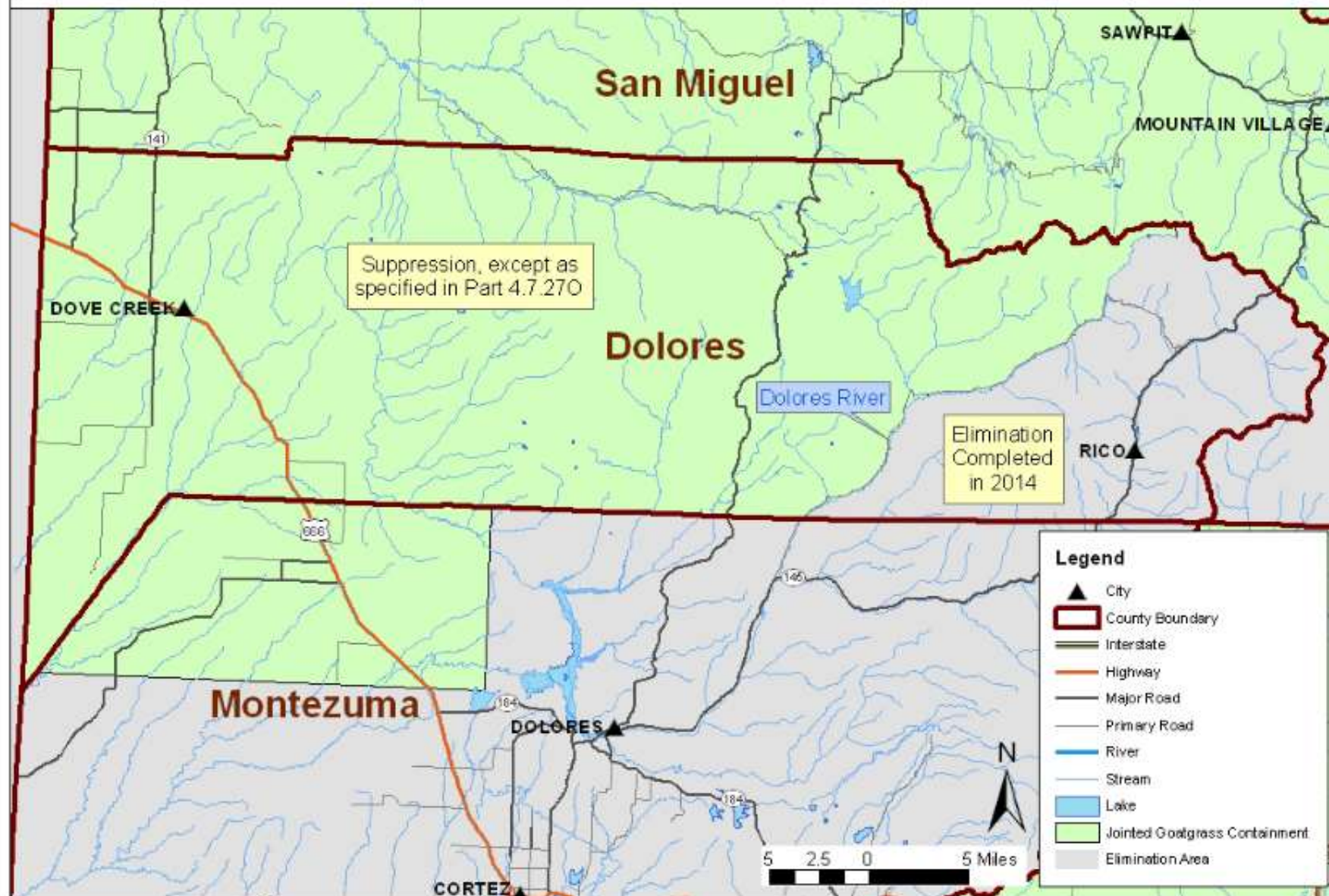




# Jointed Goatgrass *Aegilops cylindrica*

## Dolores County

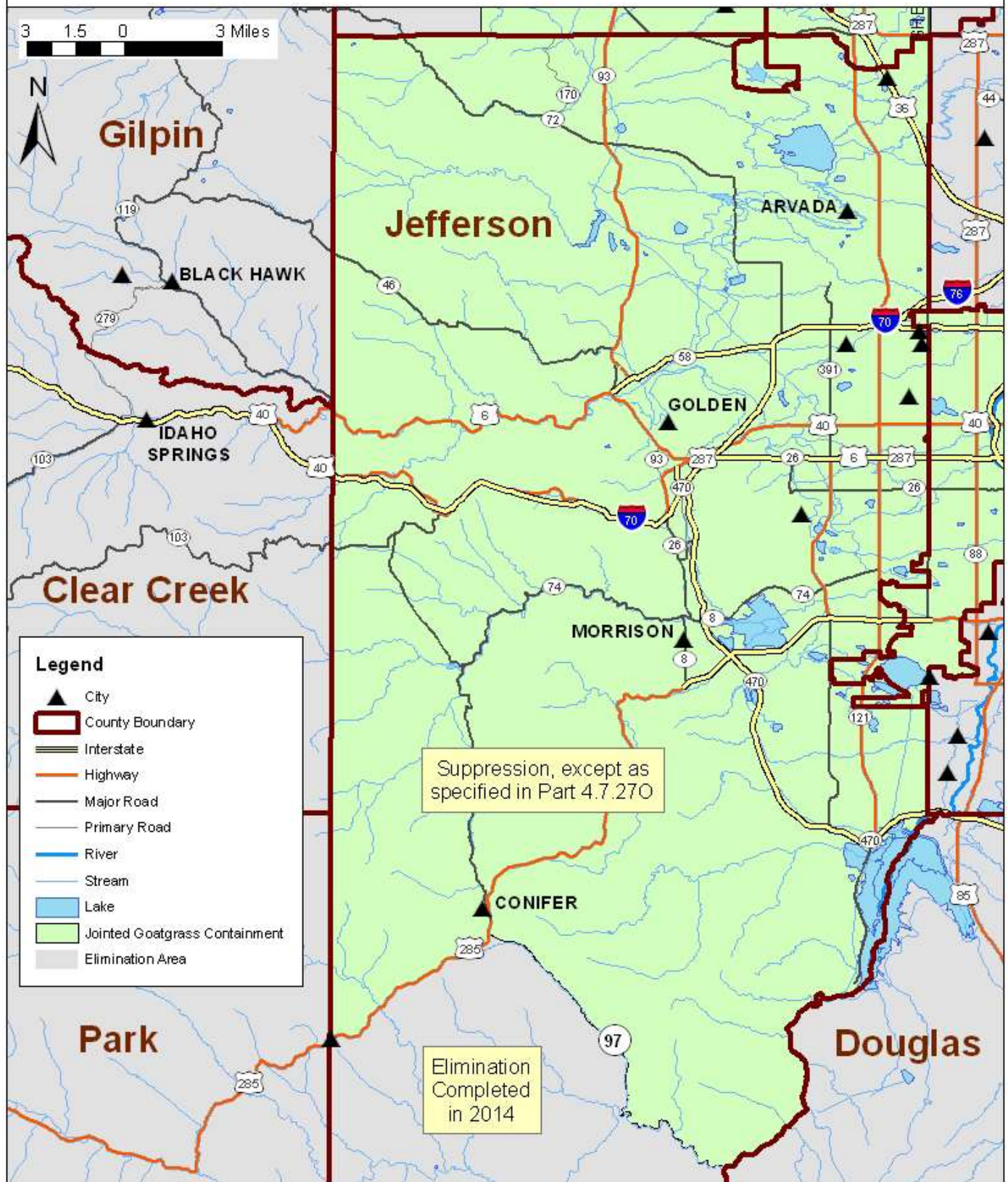
Figure 24.06





# Jointed Goatgrass *Aegilops cylindrica* Jefferson County

Figure 24.07

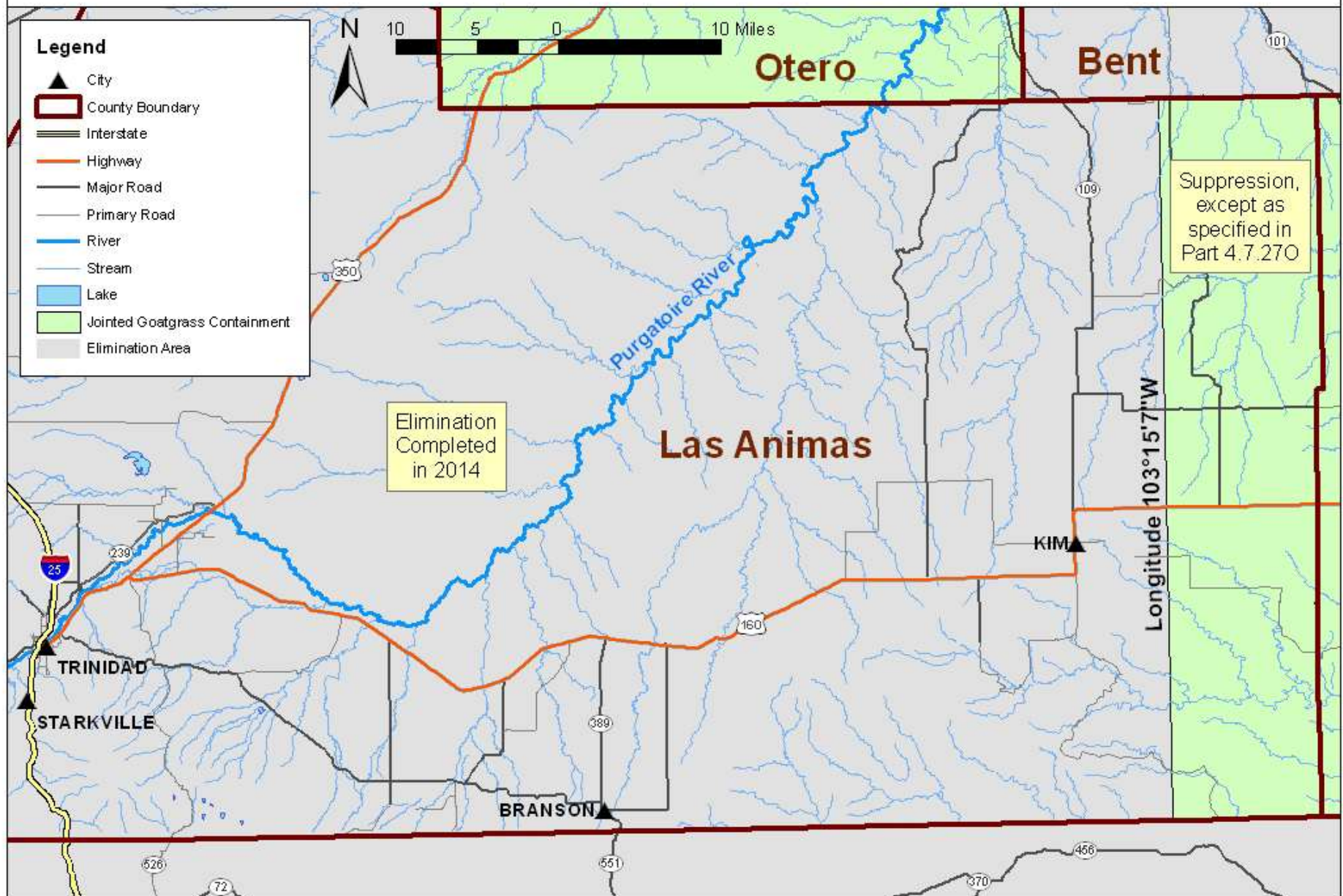




# Jointed Goatgrass *Aegilops cylindrica*

## Las Animas County

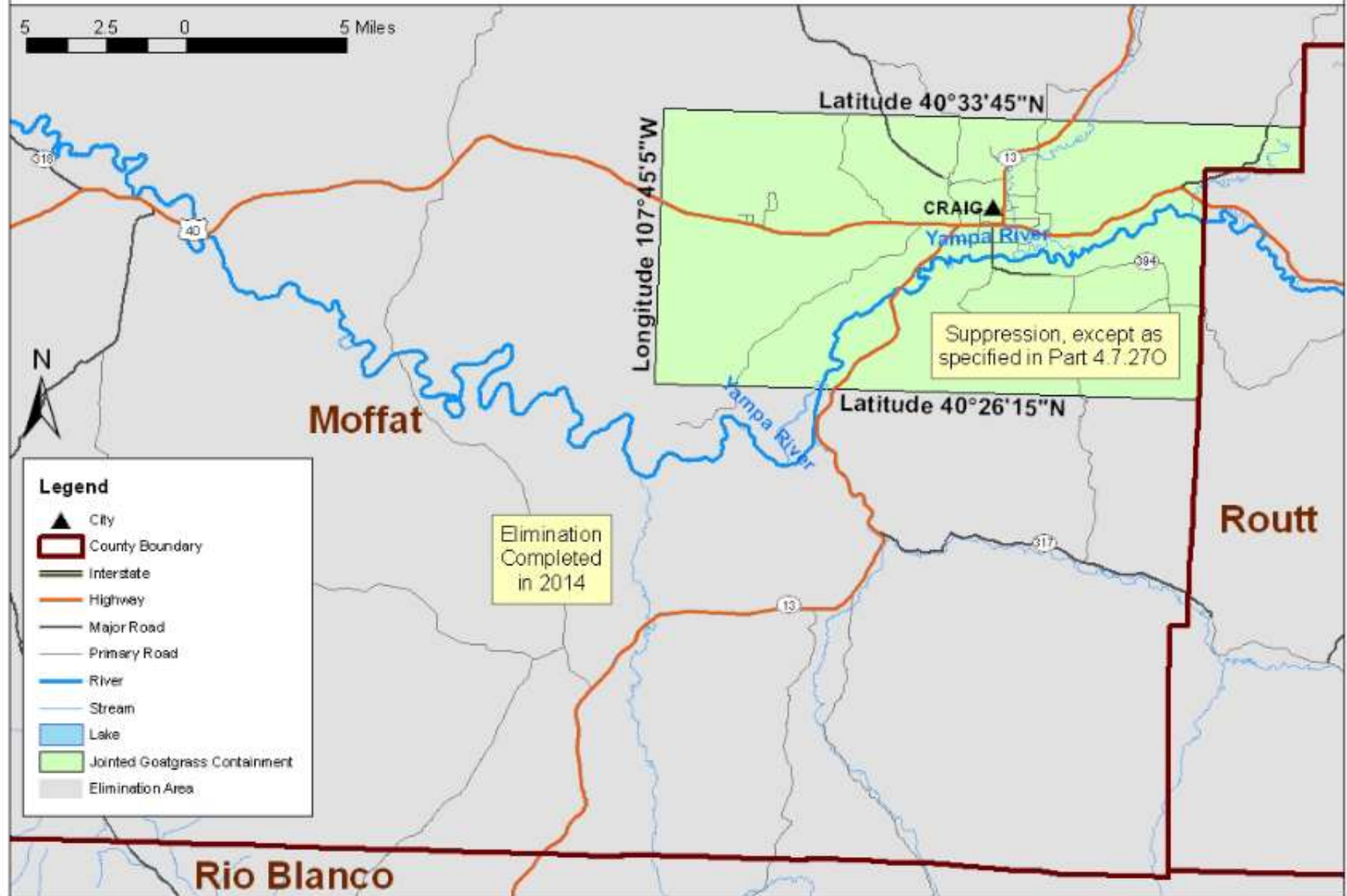
Figure 24.08



# Jointed Goatgrass *Aegilops cylindrica*

## Moffat County

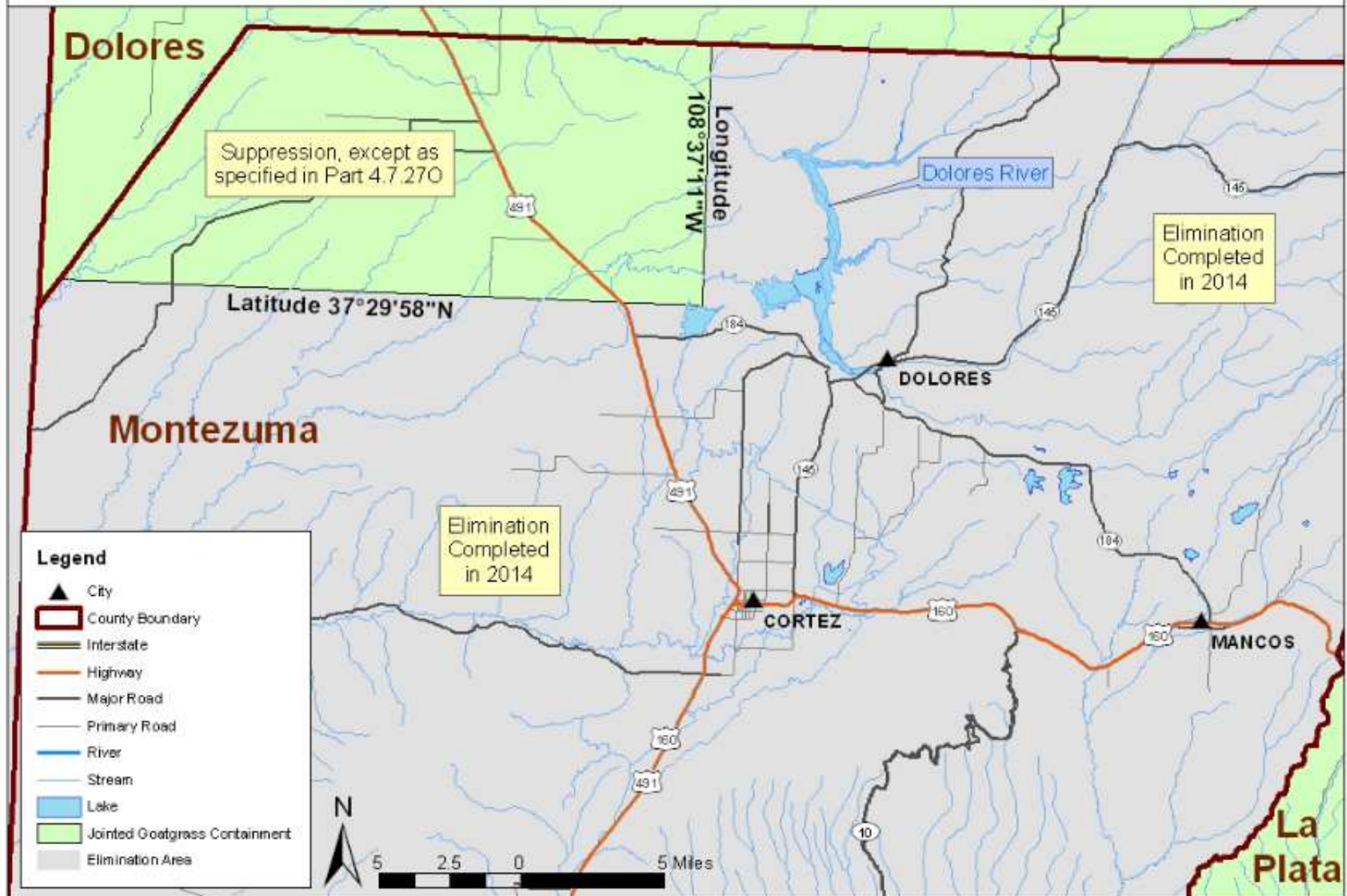
Figure 24.09





# Jointed Goatgrass *Aegilops cylindrica* Montezuma County

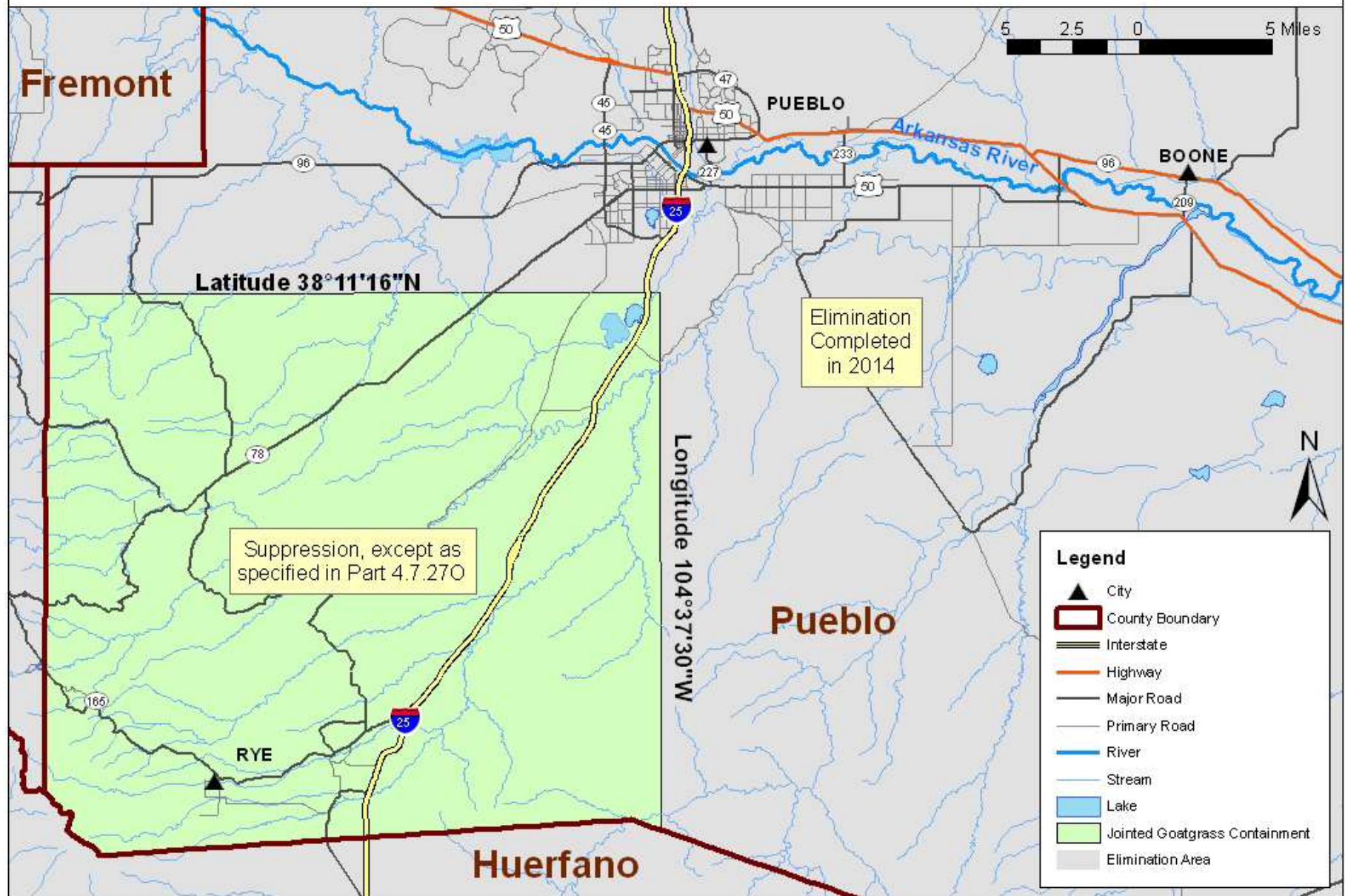
Figure 24.10



# Jointed Goatgrass *Aegilops cylindrica*

## Pueblo County

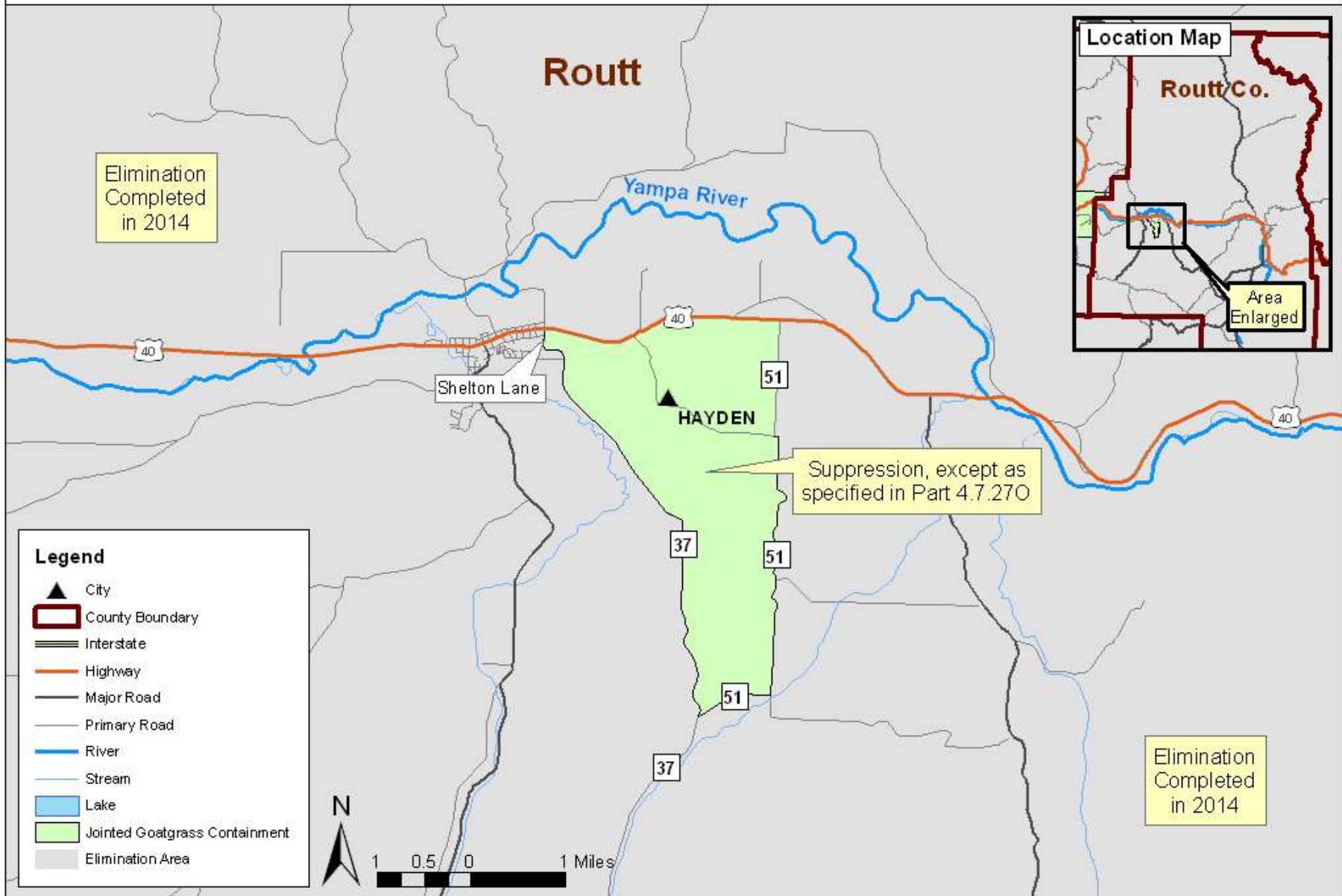
Figure 24.11





# Jointed Goatgrass *Aegilops cylindrica* Routt County

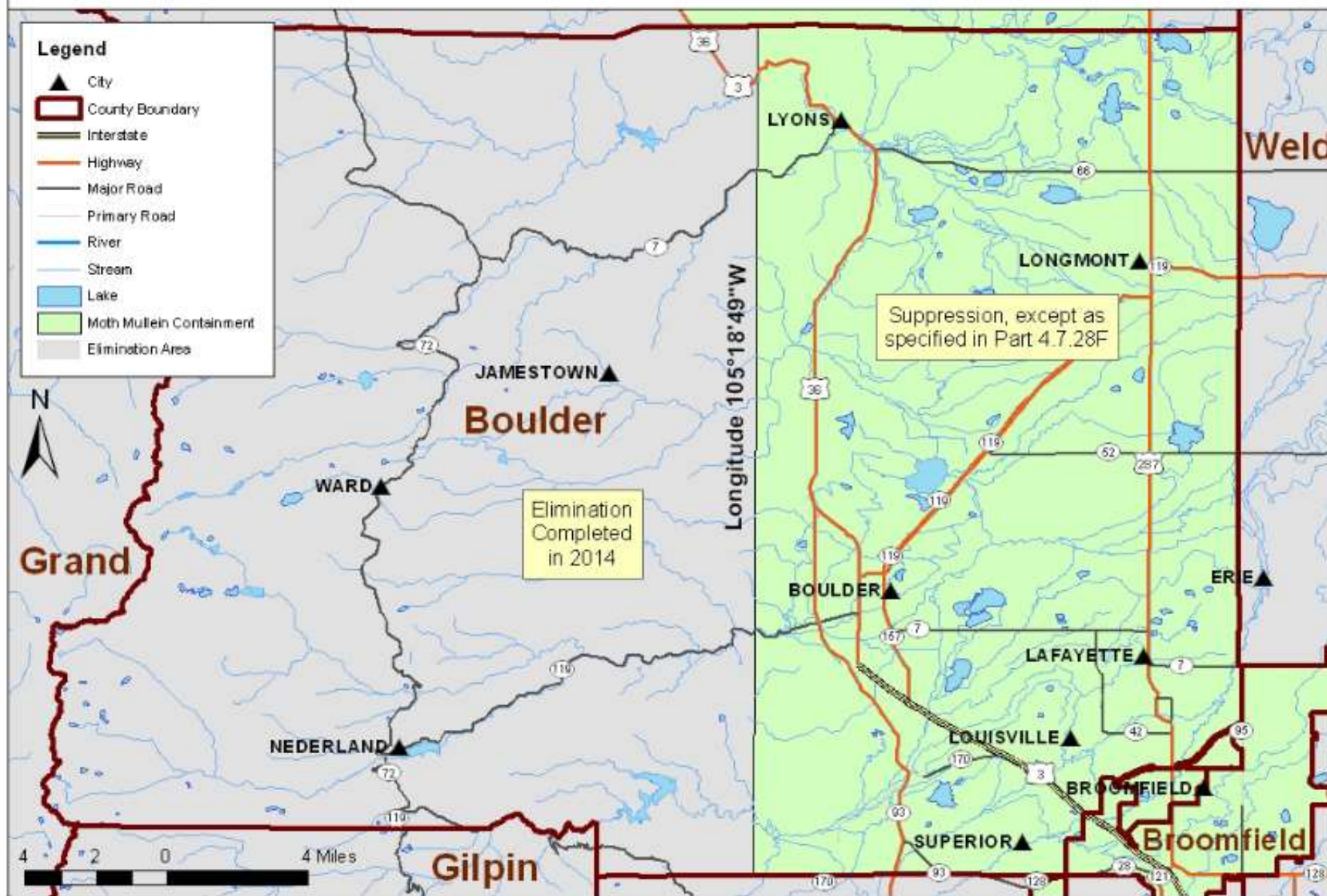
Figure 24.12



# Moth Mullein *Verbascum blattaria*

## Boulder County

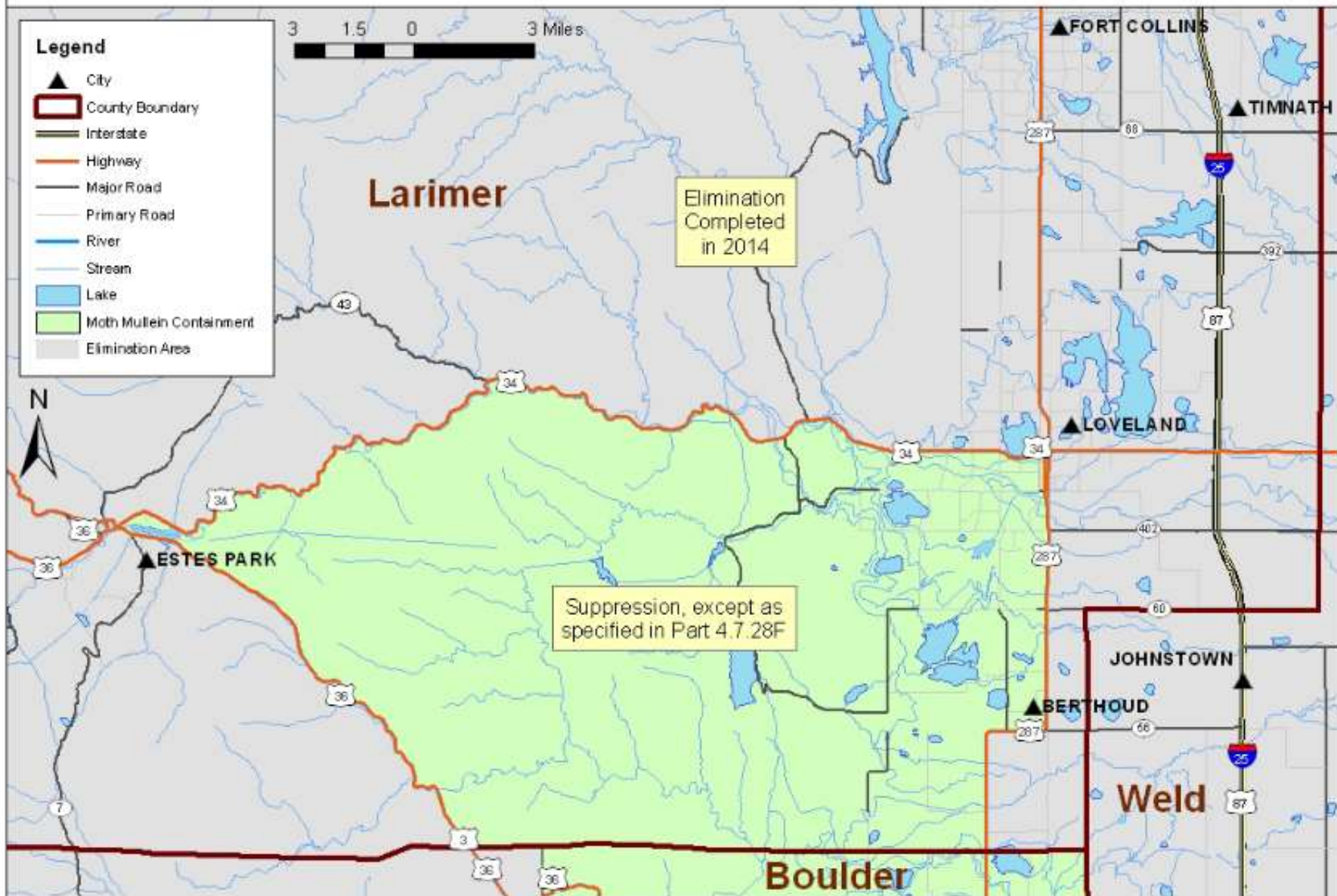
Figure 25.01





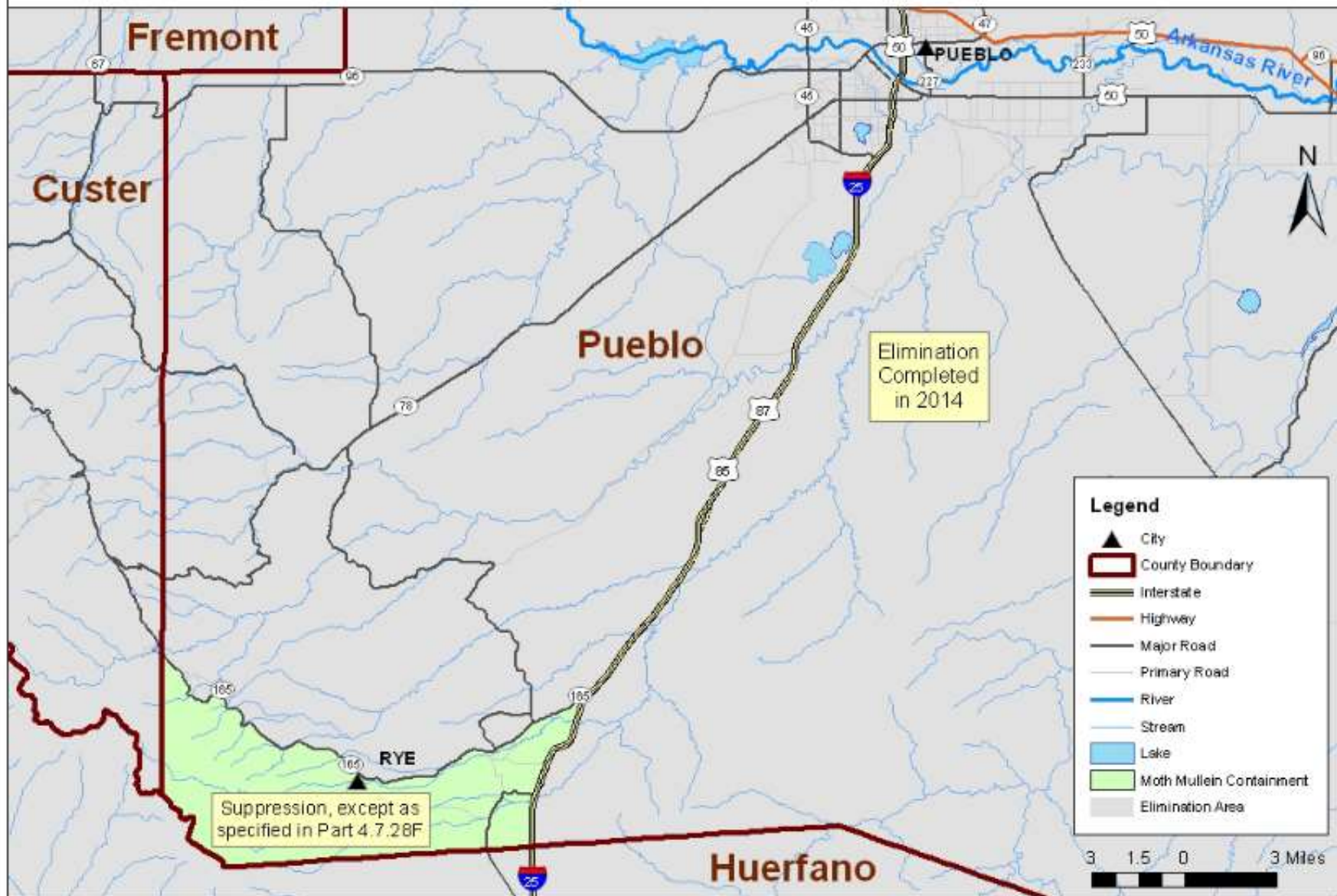
# Moth Mullein *Verbascum blattaria* Larimer County

Figure 25.02



**Moth Mullein** *Verbascum blattaria*  
Pueblo County

Figure 25.03

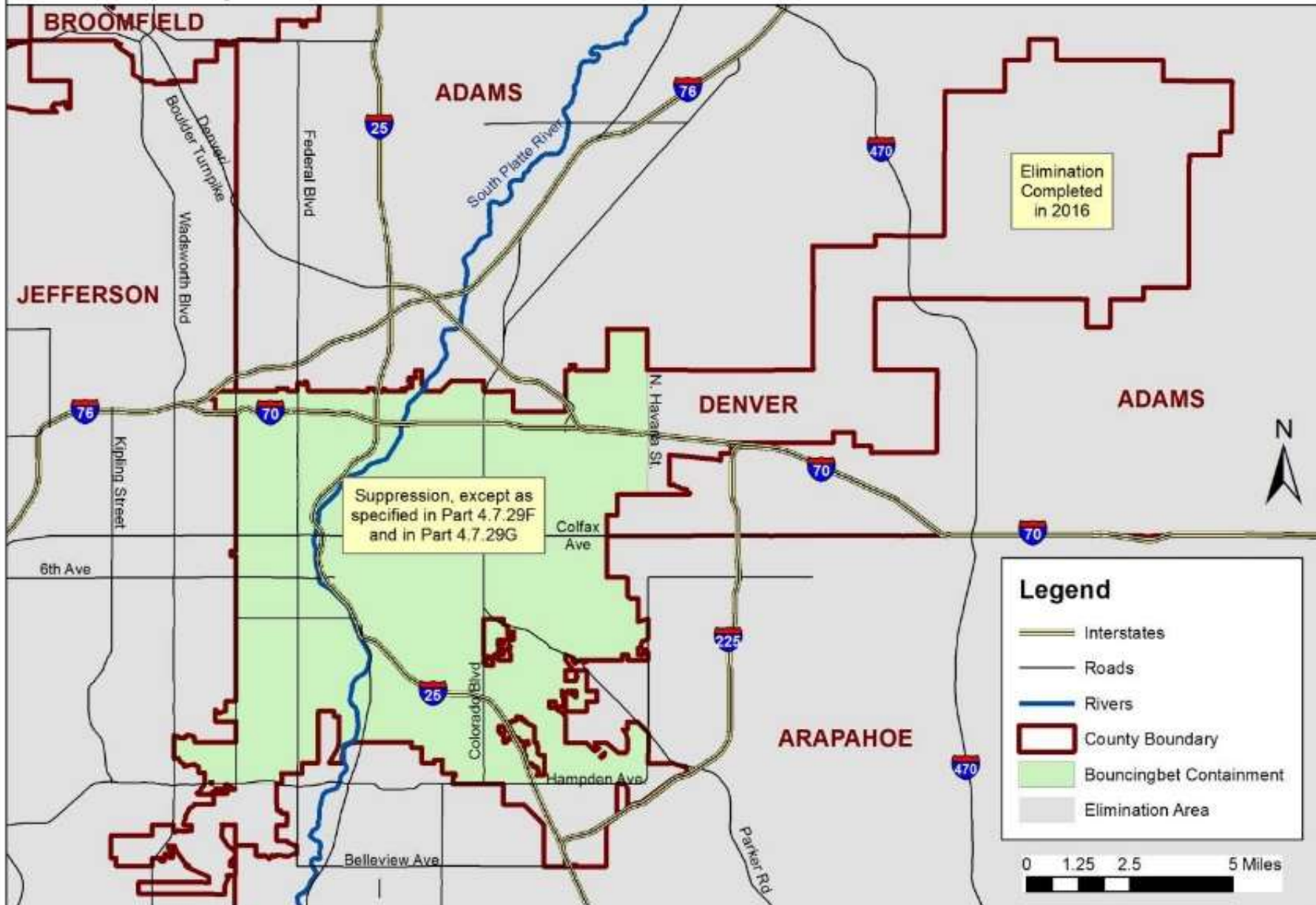




# Bouncingbet (*Saponaria officinalis*)

Figure 26.01

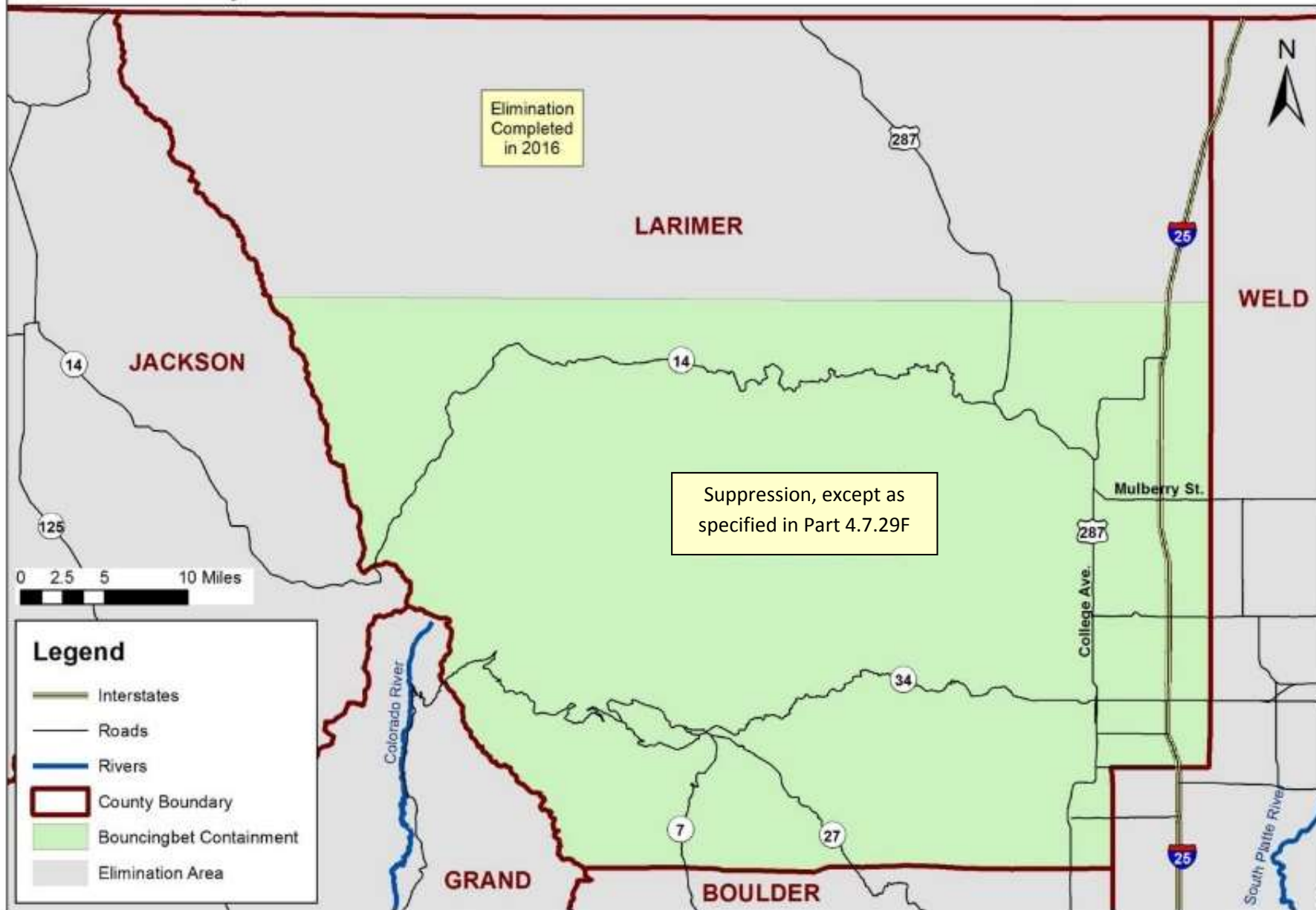
## Denver County



# Bouncingbet (*Saponaria officinalis*)

Figure 26.02

## Larimer County





# Bouncingbet (*Saponaria officinalis*)

Figure 26.03

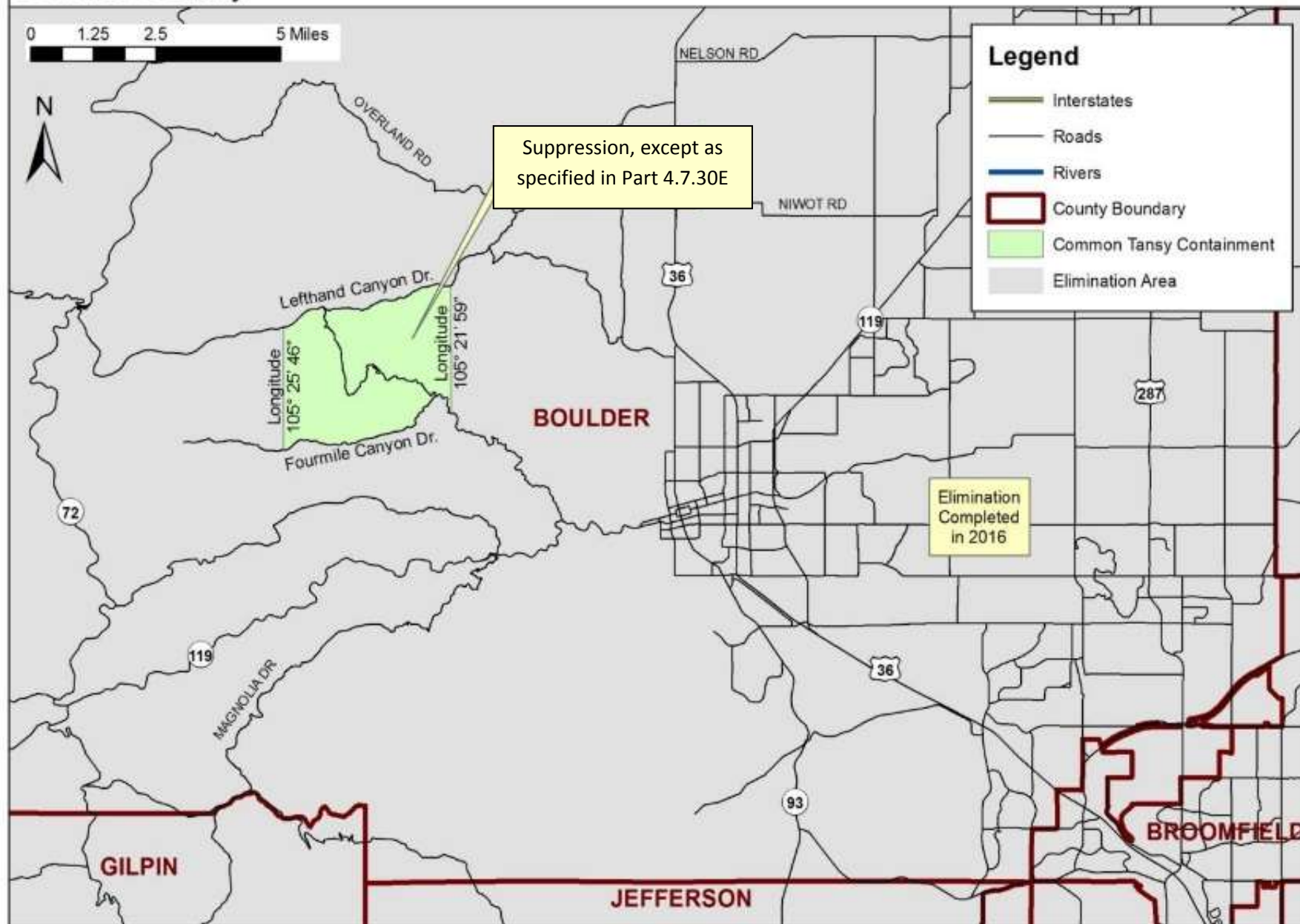
## Pueblo County



# Common Tansy (*Tanacetum vulgare*)

Figure 27.01

## Boulder County

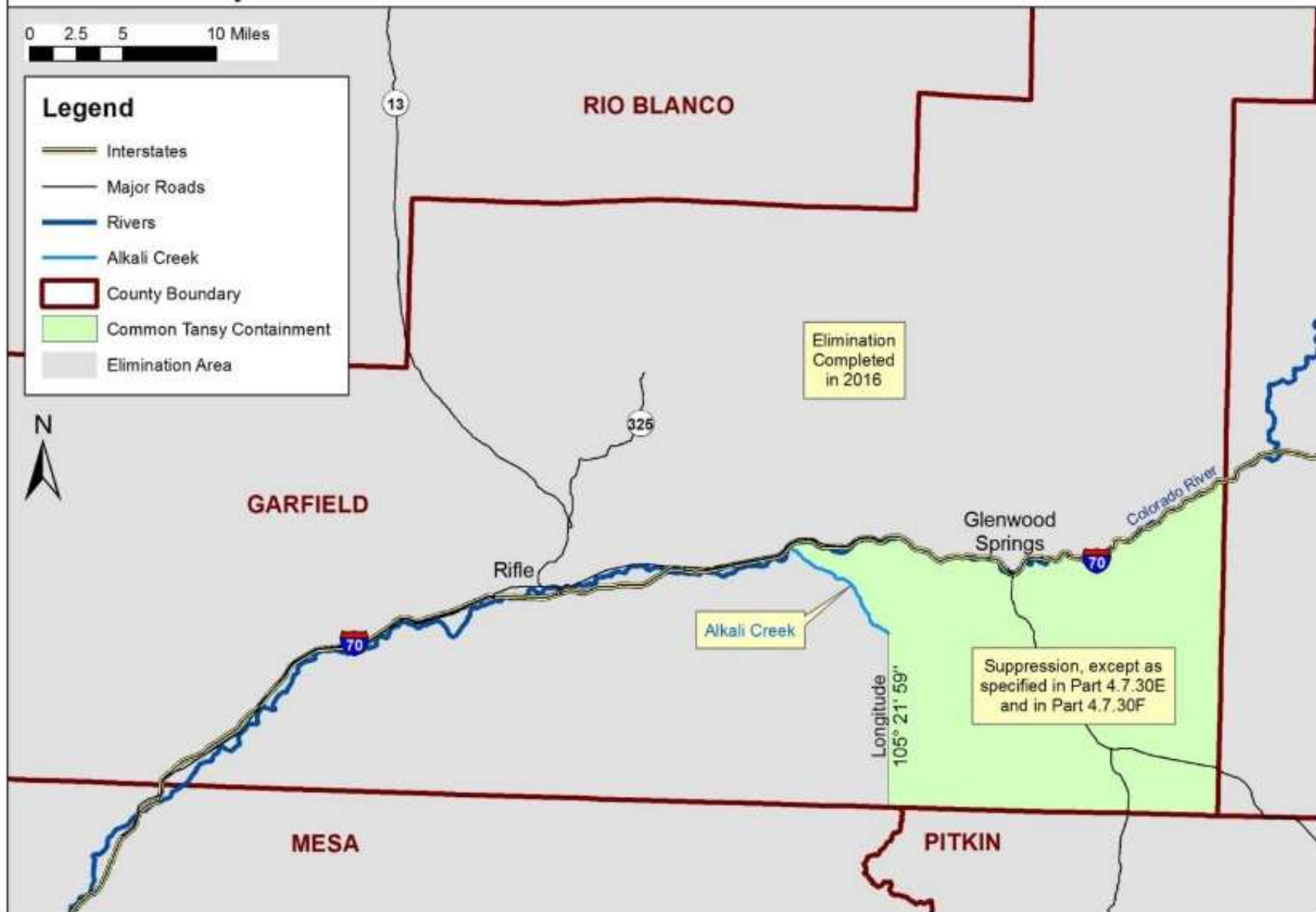




# Common Tansy (*Tanacetum vulgare*)

## Garfield County

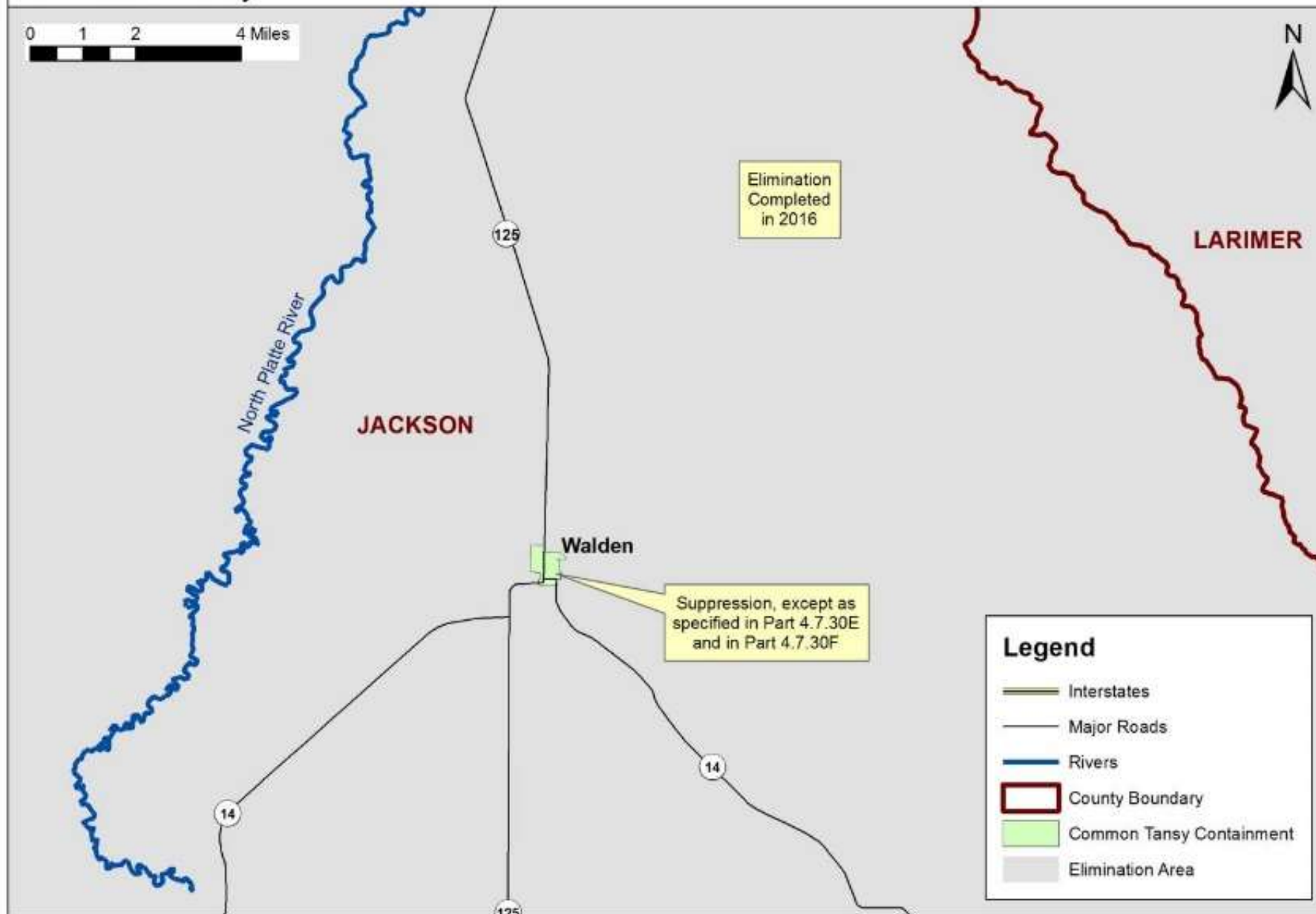
Figure 27.02



# Common Tansy (*Tanacetum vulgare*)

Figure 27.03

## Jackson County

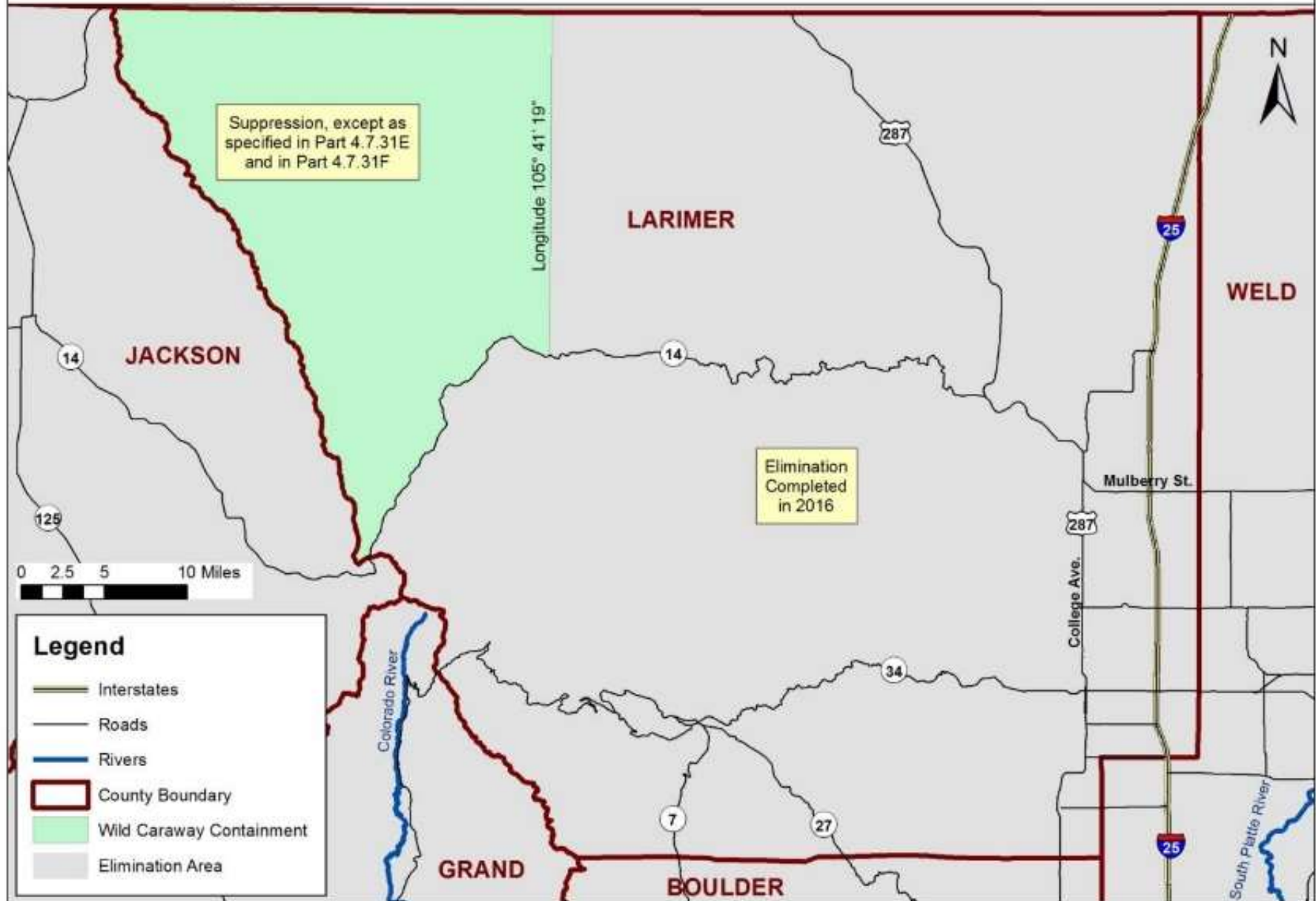




# Wild Caraway (*Carum carvi*)

Figure 28.01

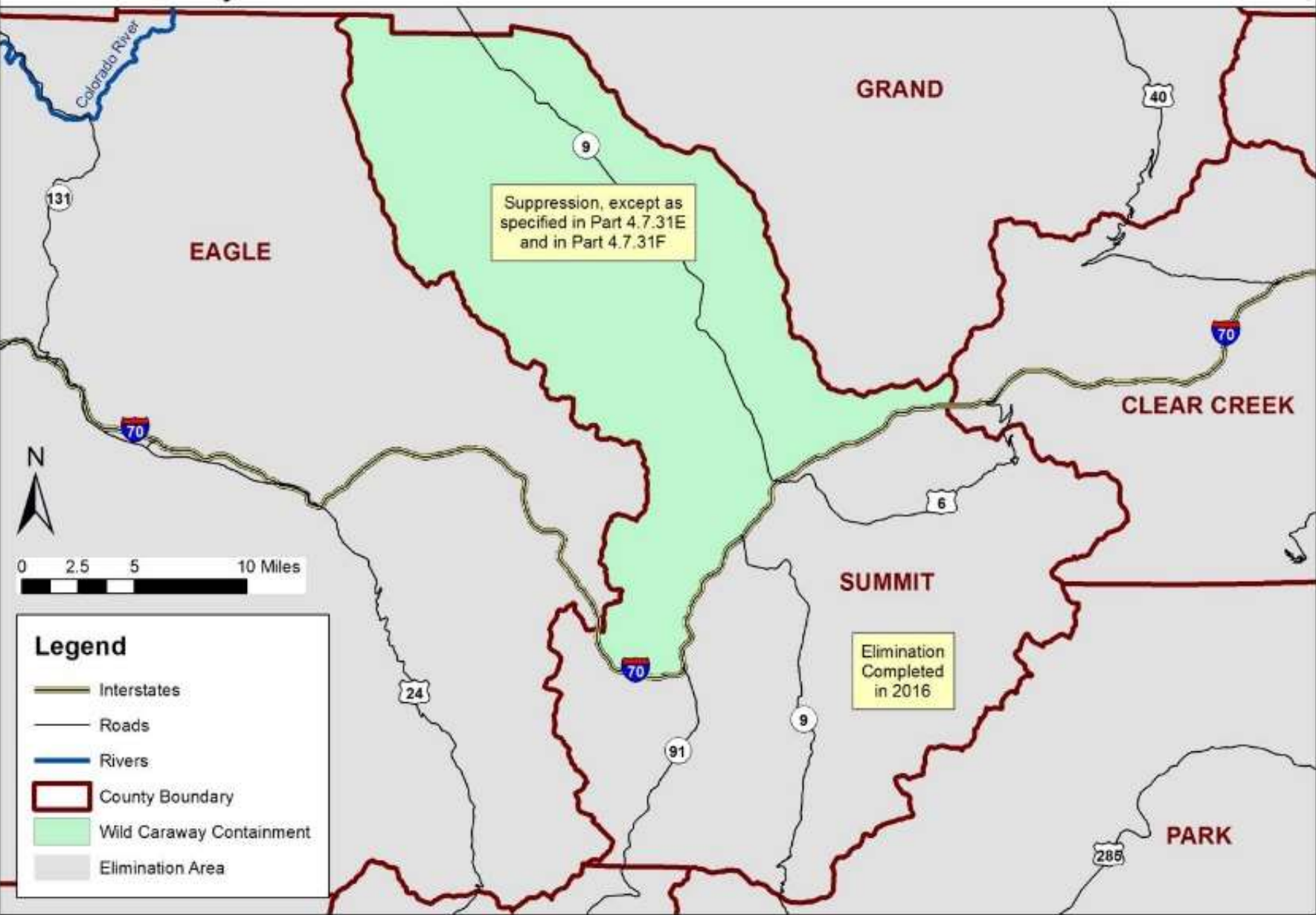
## Larimer County



# Wild Caraway (*Carum carvi*)

## Summit County

Figure 28.02

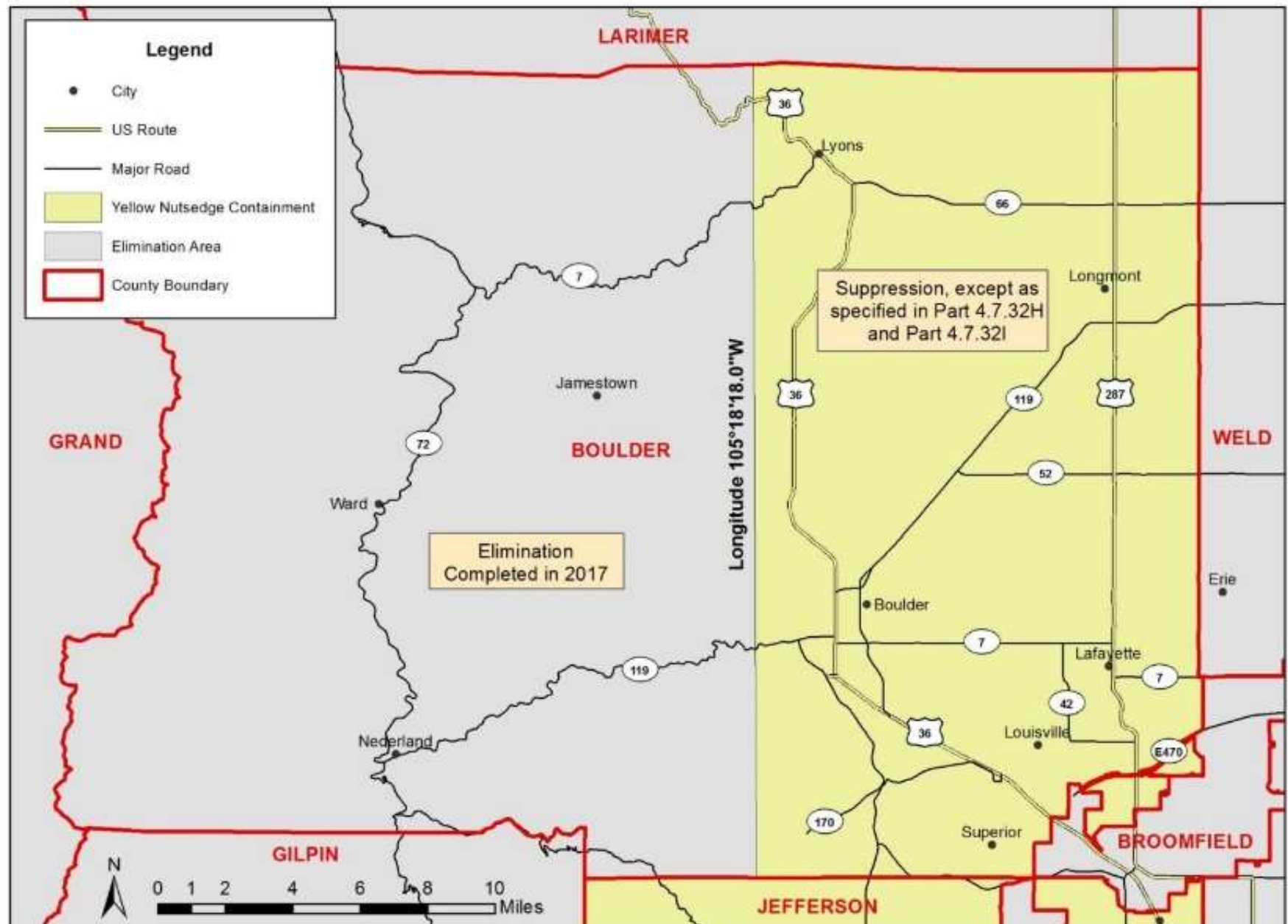




# Yellow nutsedge (*Cyperus esculentus*)

Figure 29.01

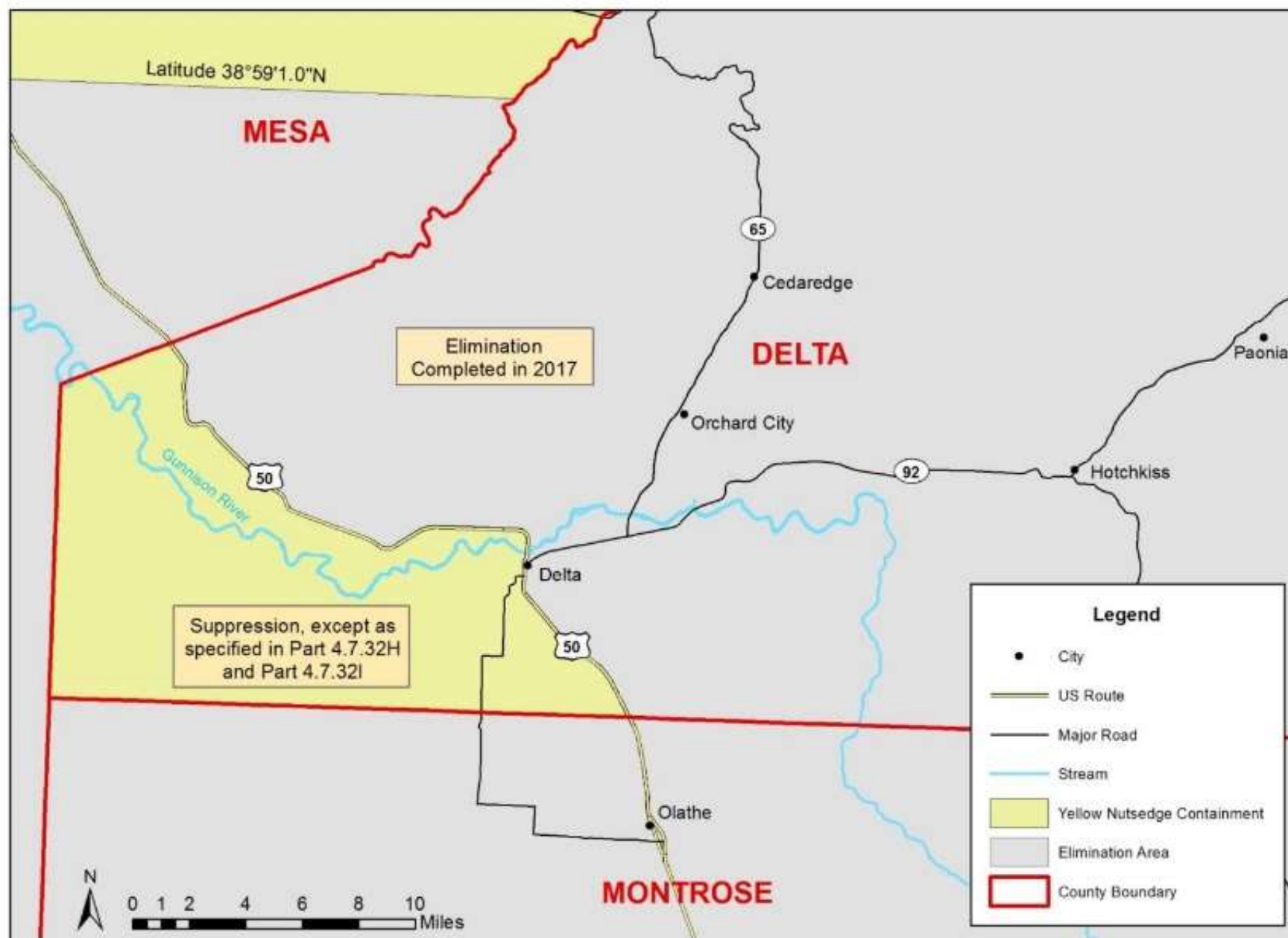
## Boulder County



# Yellow nutsedge (*Cyperus esculentus*)

Figure 29.02

Delta County

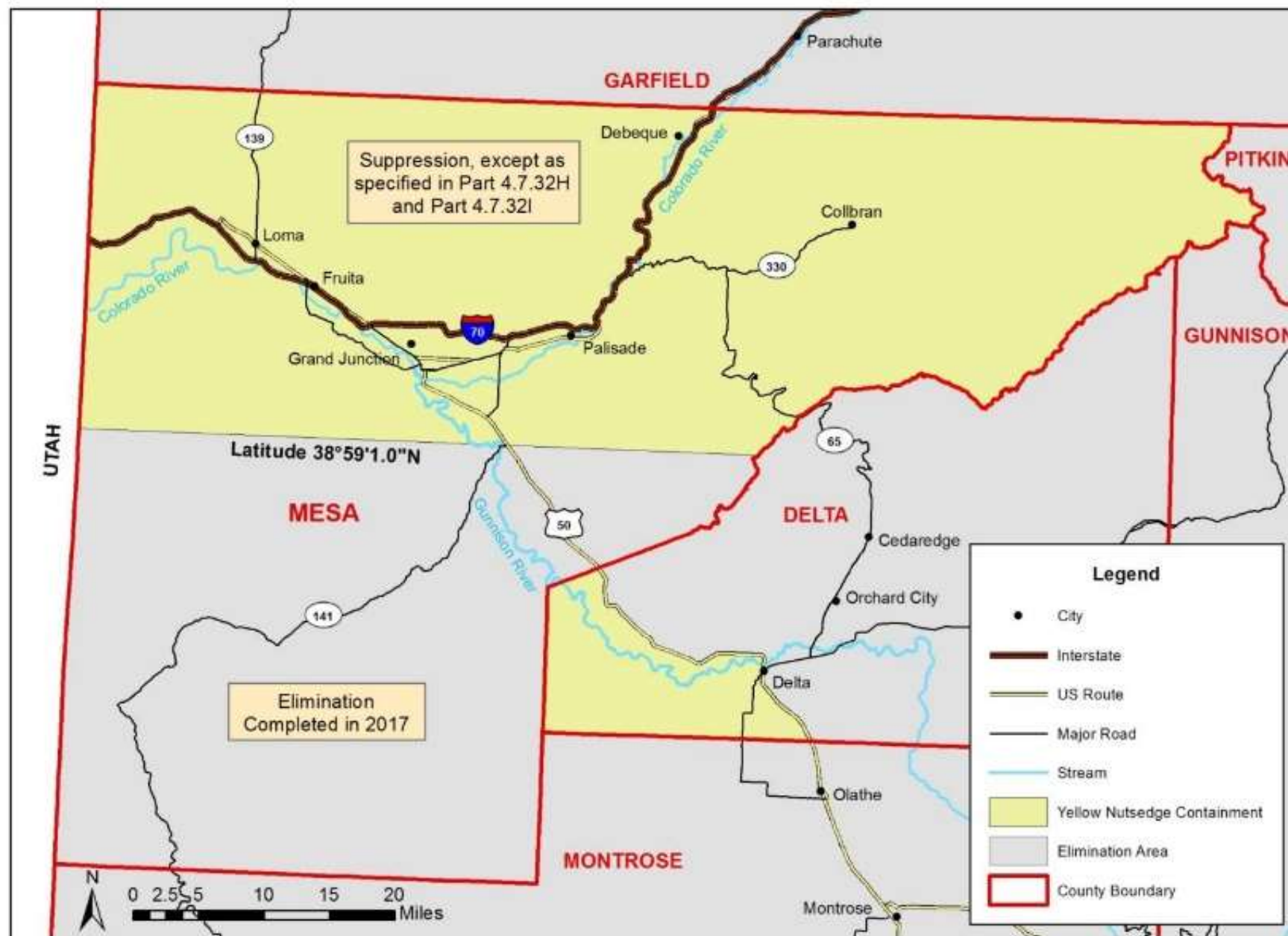




# Yellow nutsedge (*Cyperus esculentus*)

Figure 29.03

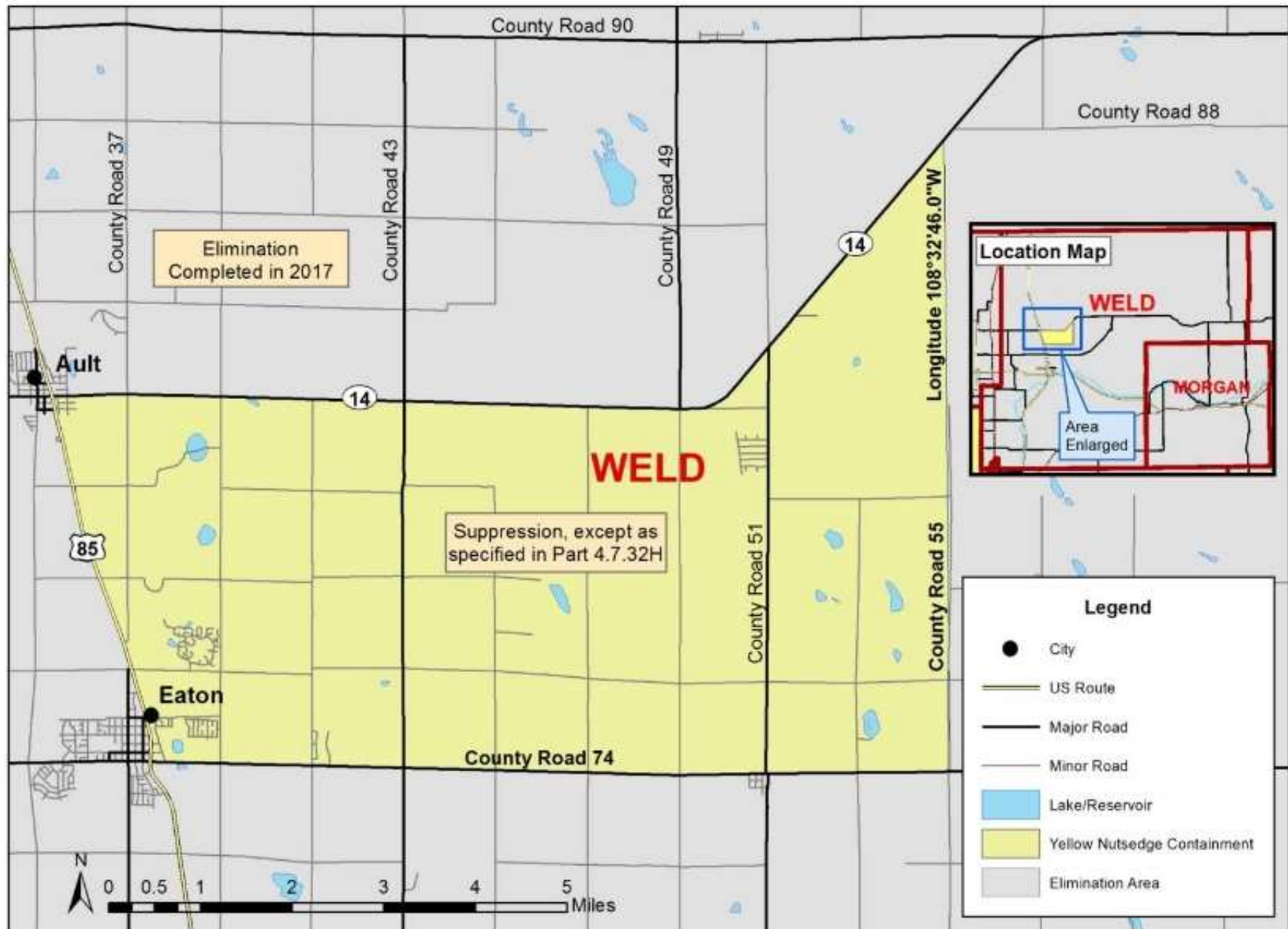
Mesa County



# Yellow nutsedge (*Cyperus esculentus*)

Figure 29.04

Weld County

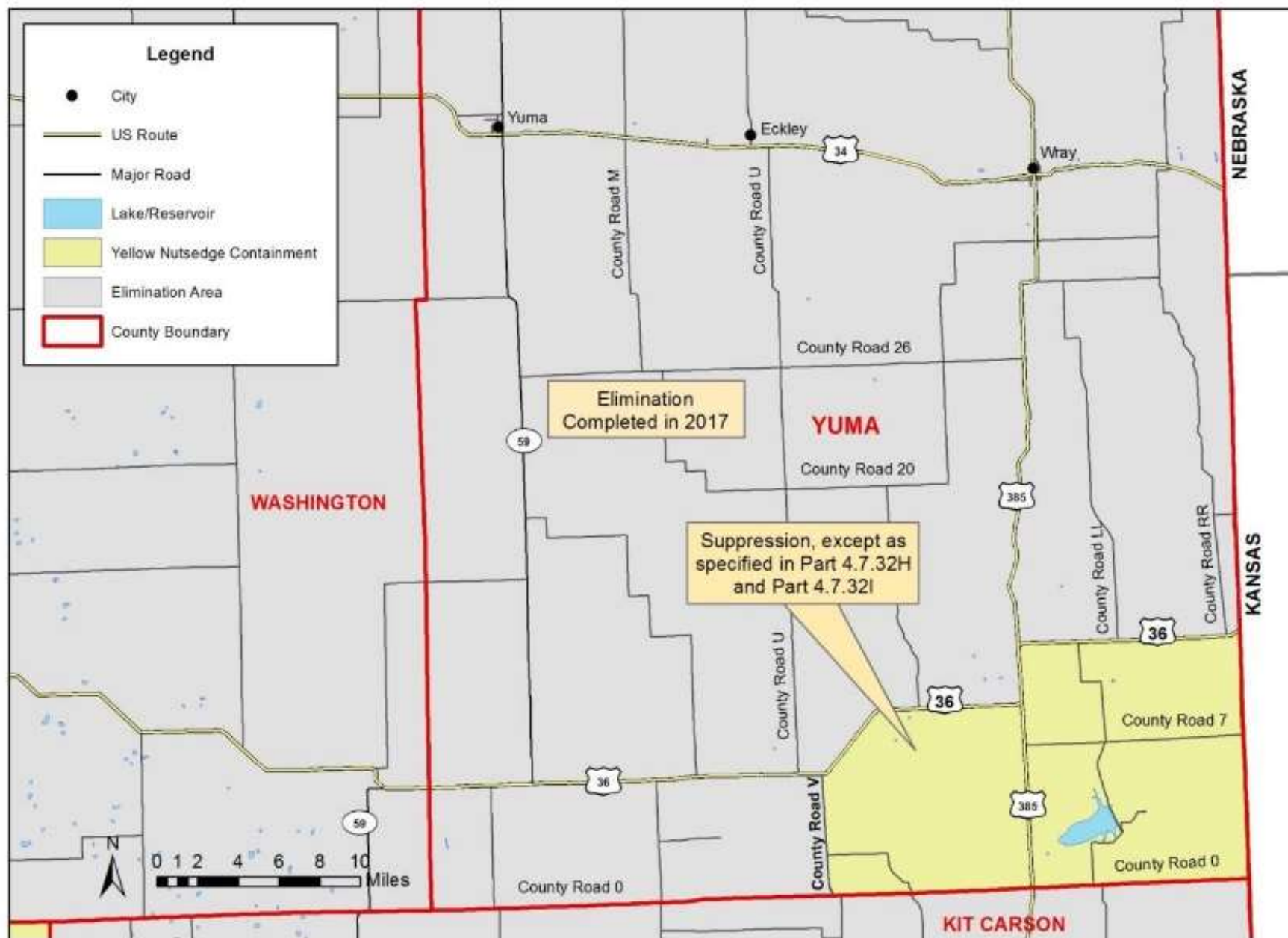




# Yellow nutsedge (*Cyperus esculentus*)

Figure 29.05

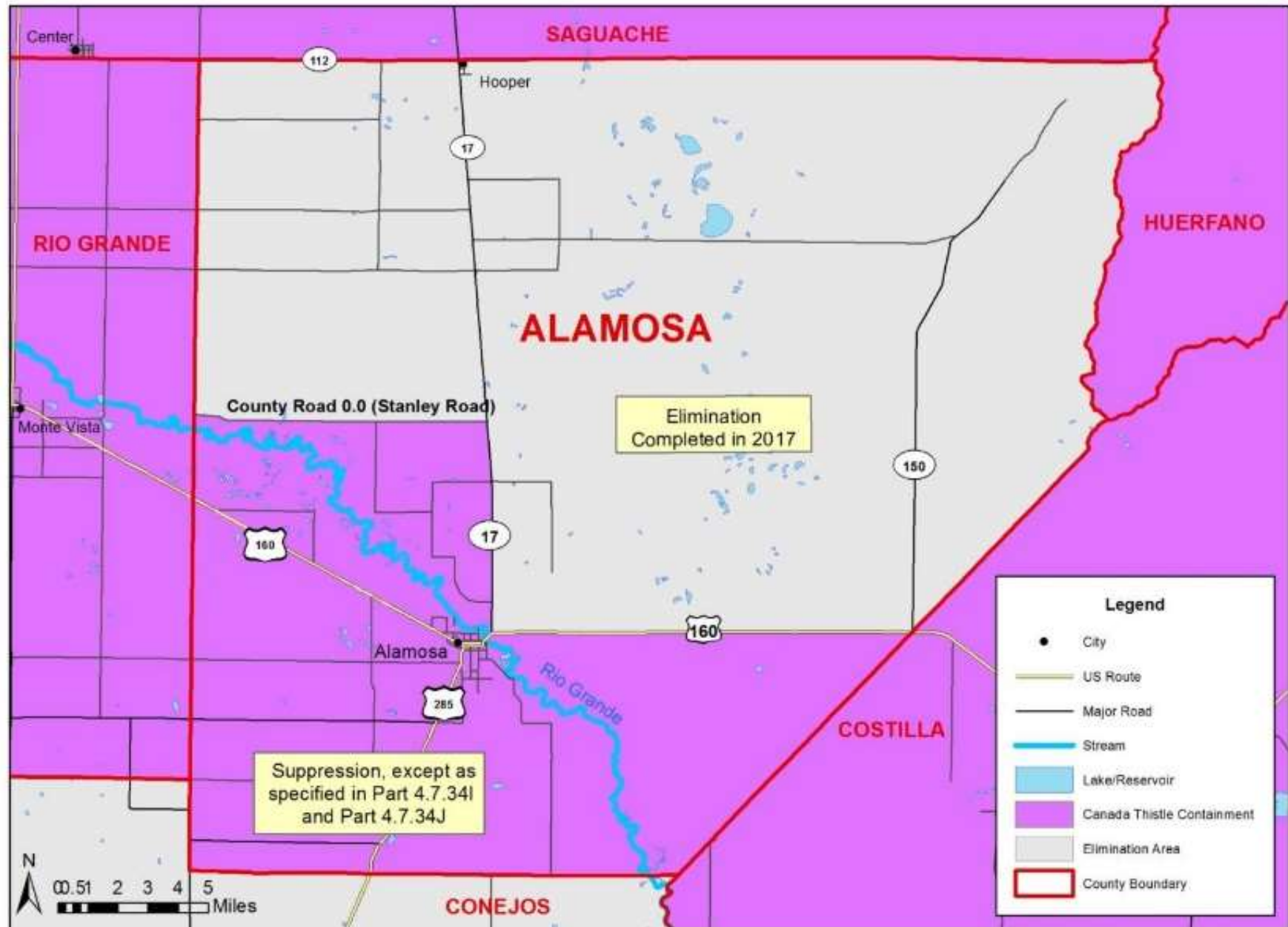
## Yuma County



# Canada thistle (*Cirsium arvense*)

Figure 30.01

## Alamosa County

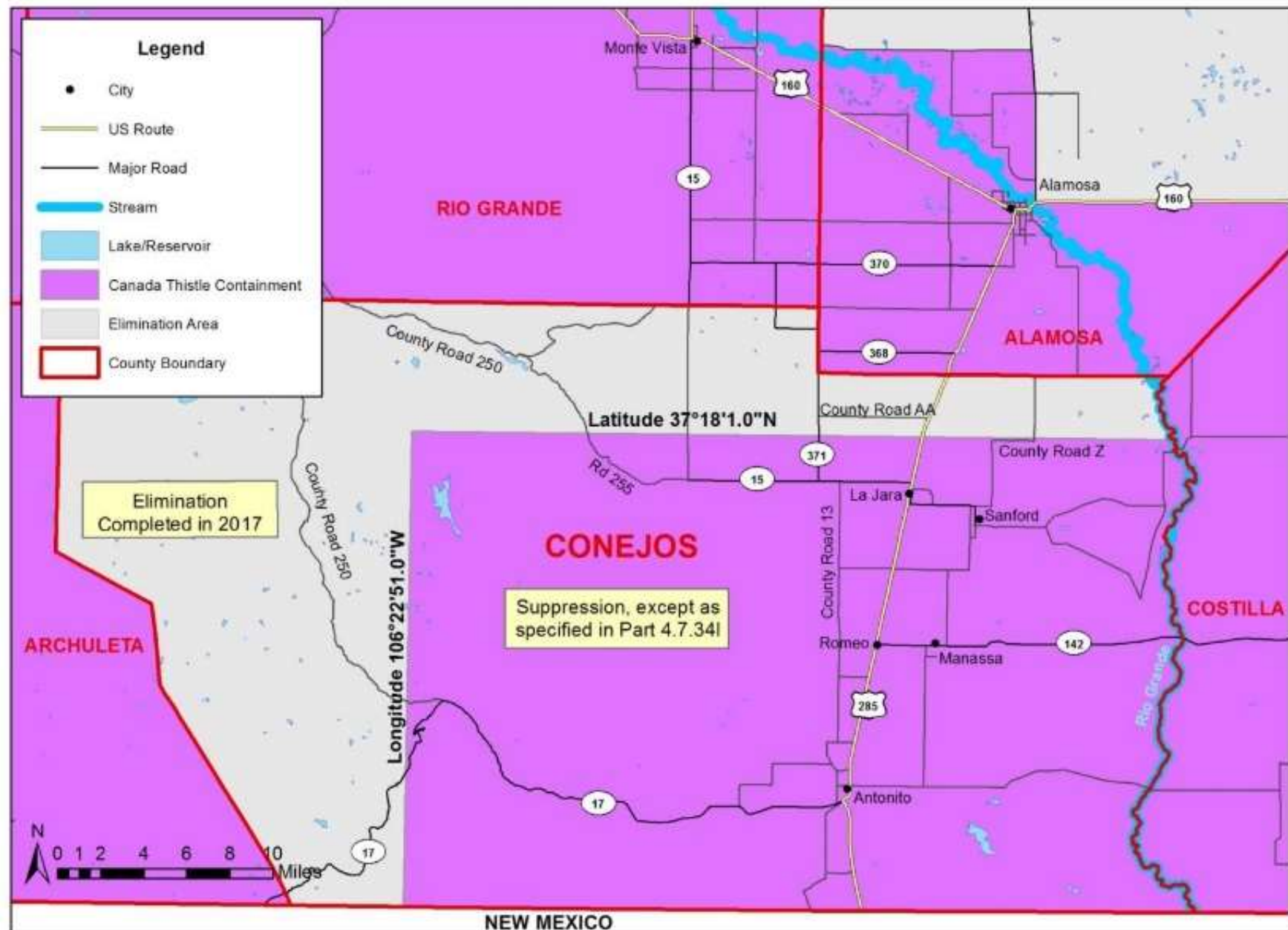




# Canada thistle (*Cirsium arvense*)

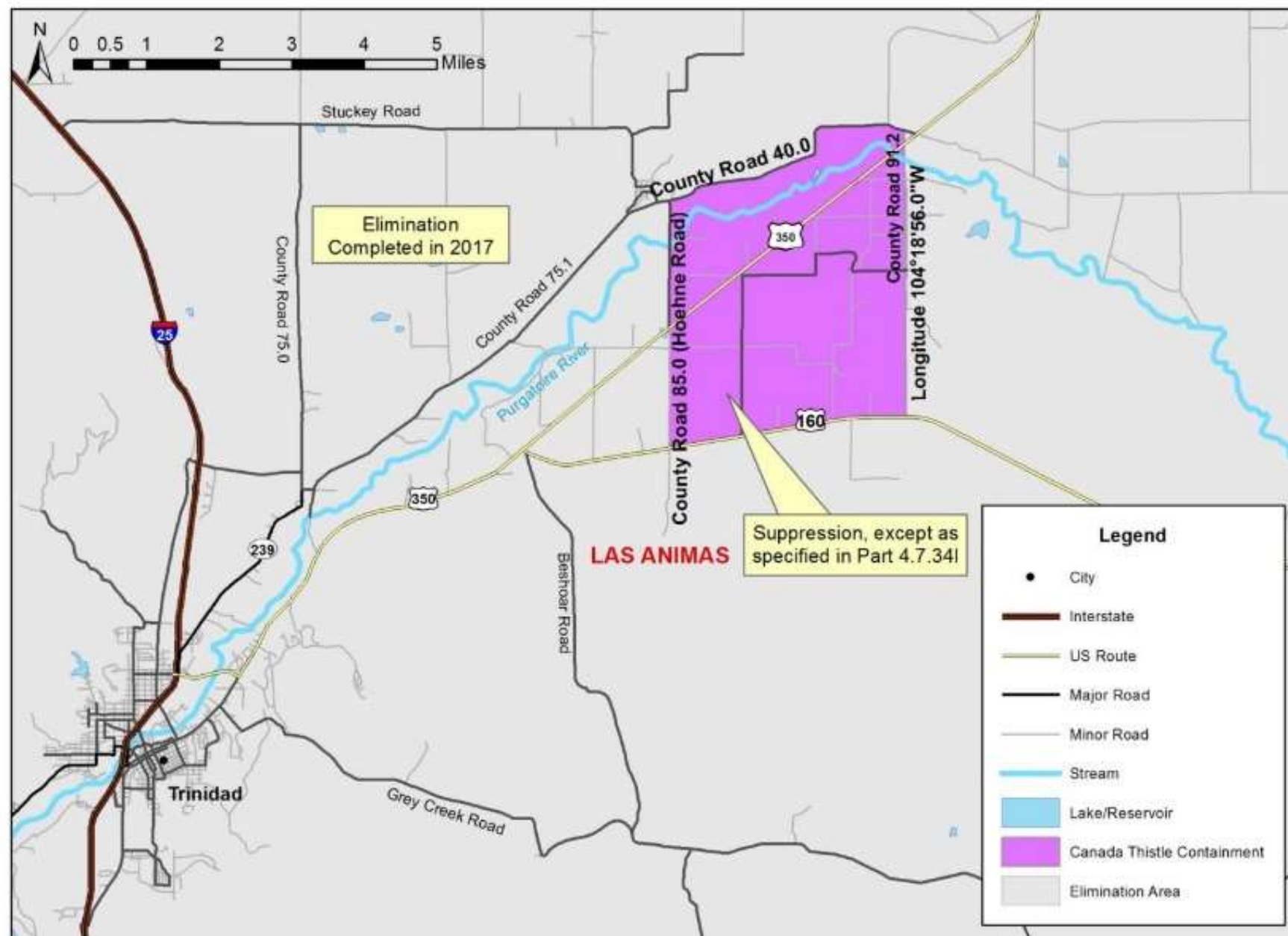
Figure 30.02

## Conejos County



## Las Animas County

Figure 30.03

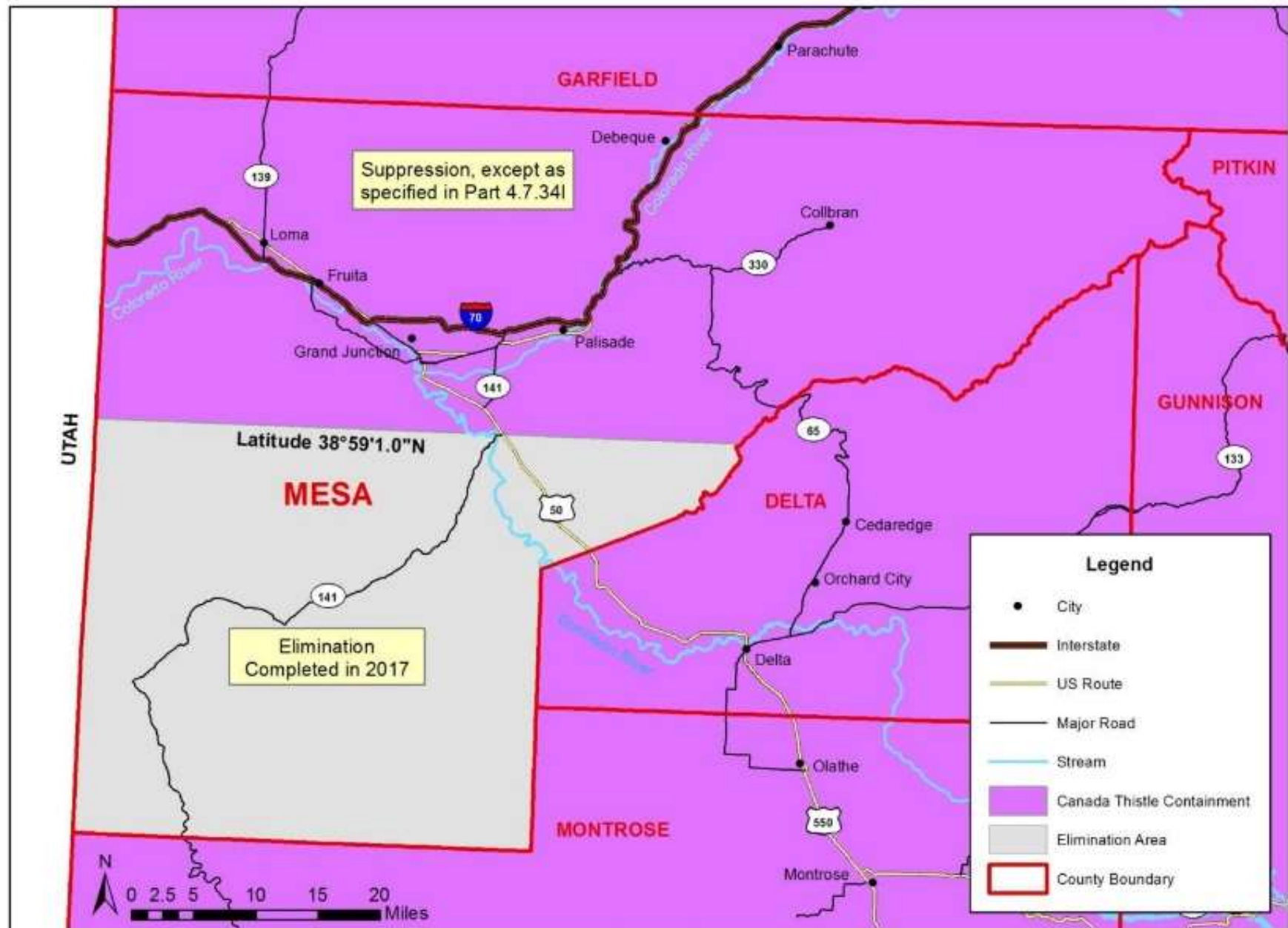




# Canada thistle (*Cirsium arvense*)

Mesa County

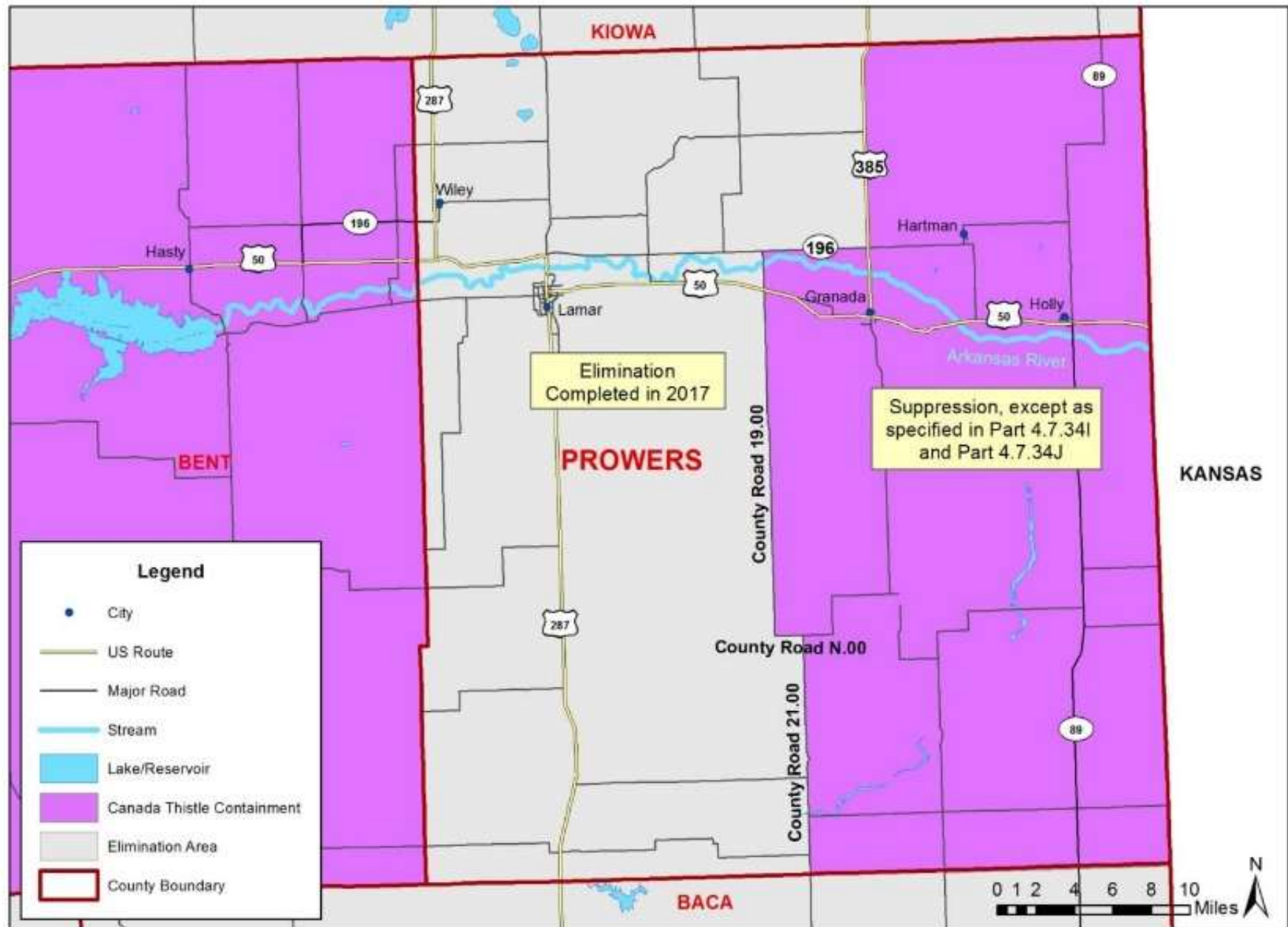
Figure 30.04



# Canada thistle (*Cirsium arvense*)

Figure 30.05

## Prowers County

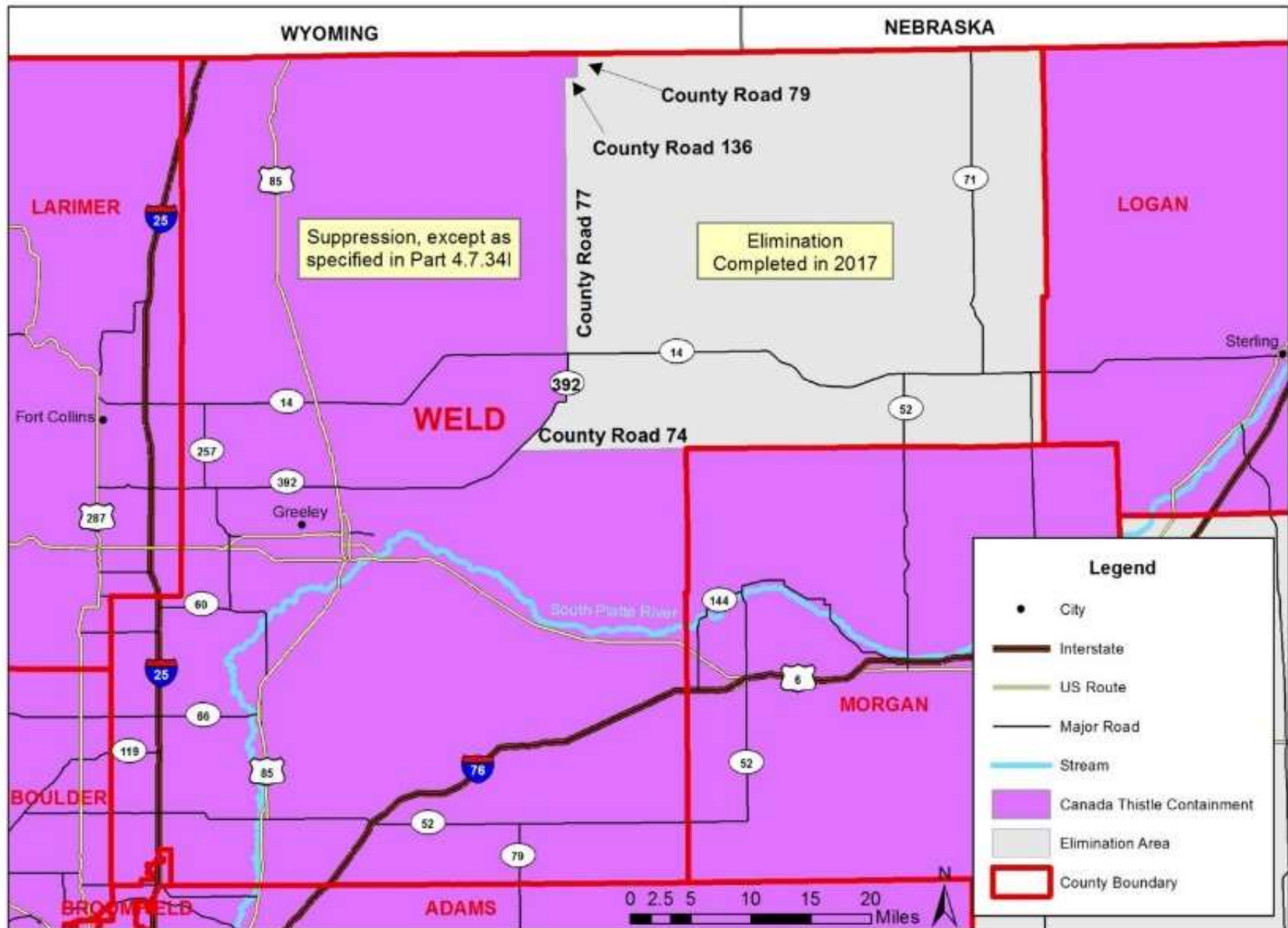




# Canada thistle (*Cirsium arvense*)

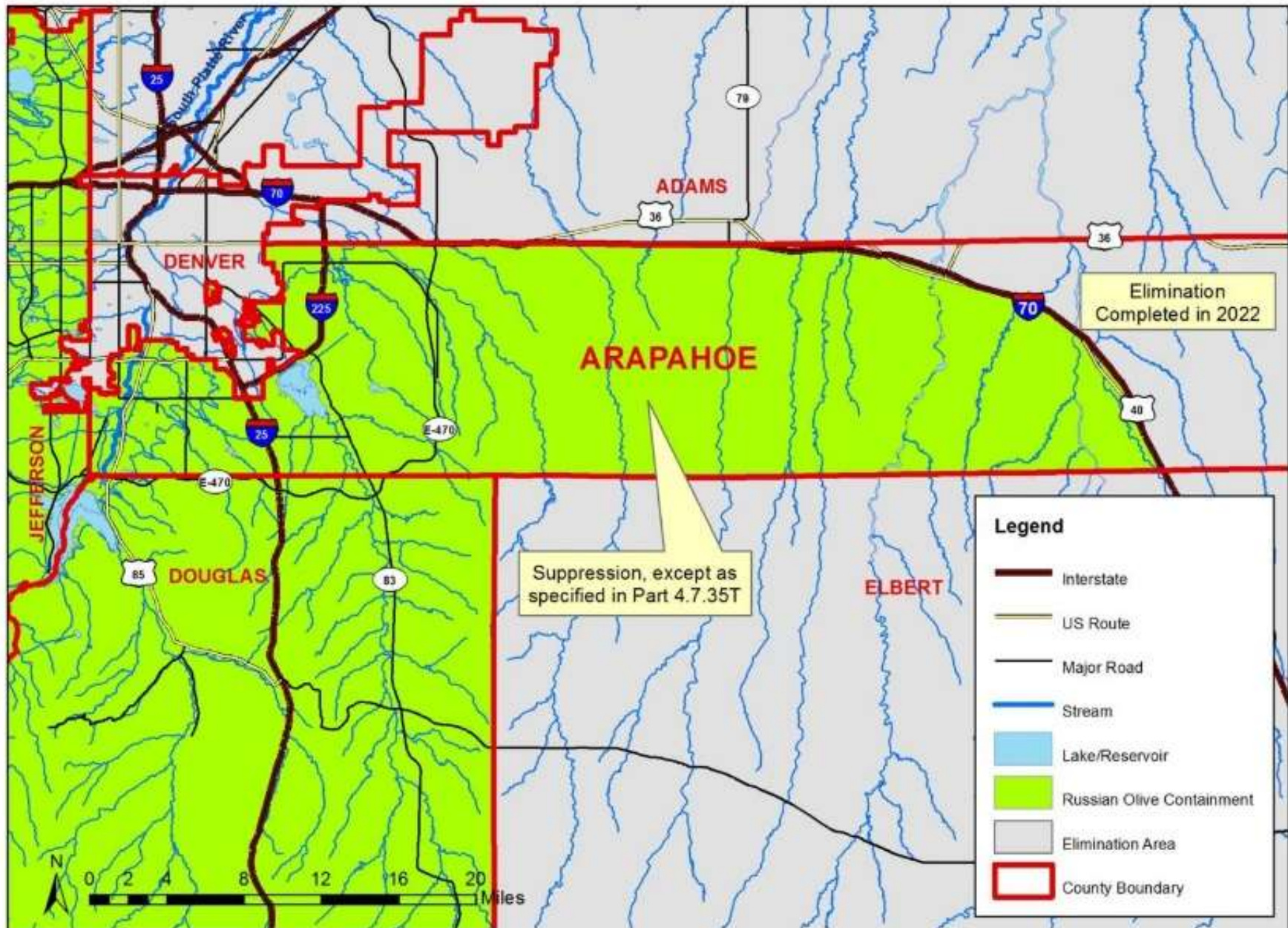
Figure 30.06

Weld County



## Figure 31.01

Figure 31.01

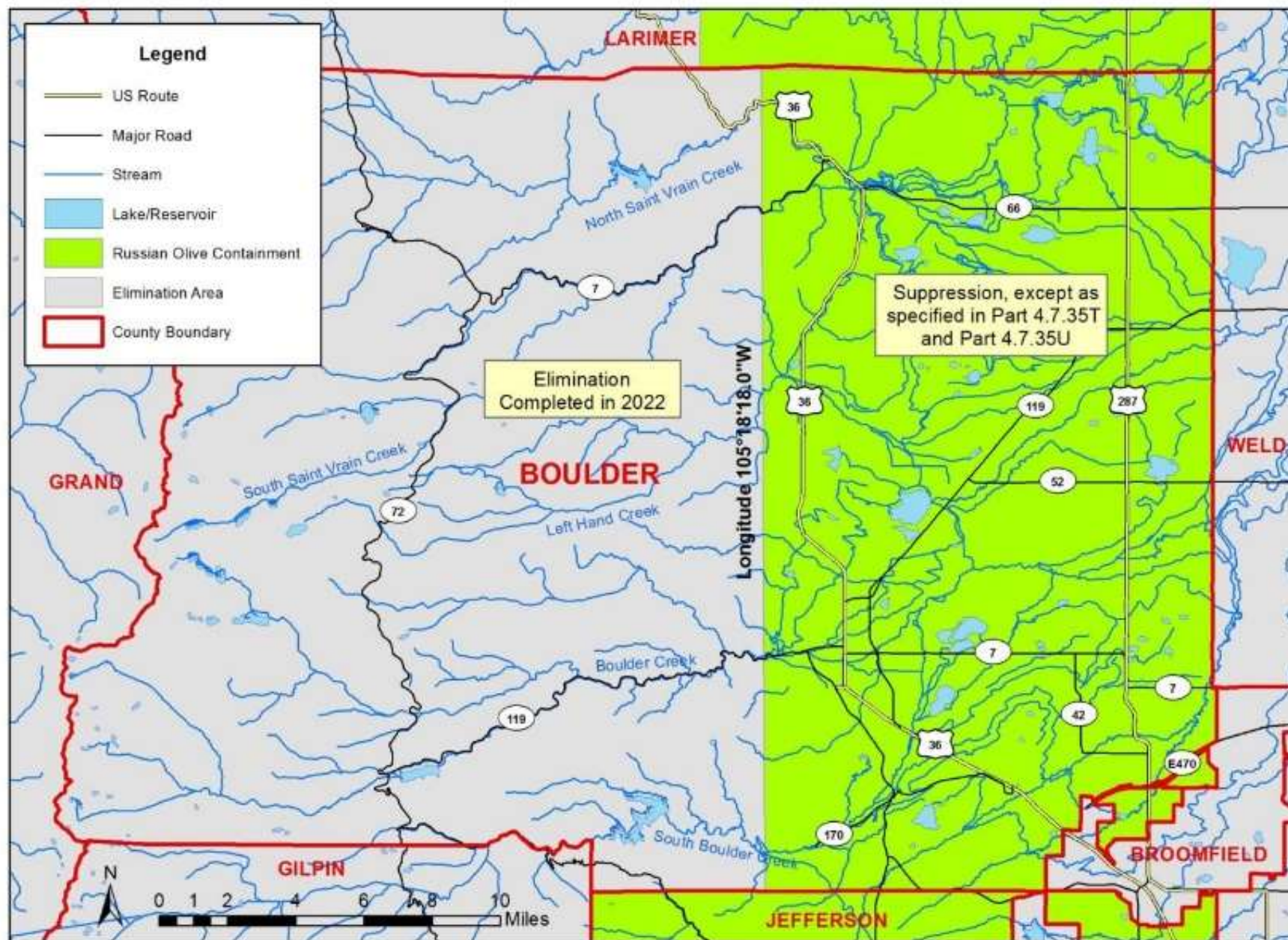




# Russian Olive (*Elaeagnus angustifolia*)

Figure 31.02

## Boulder County

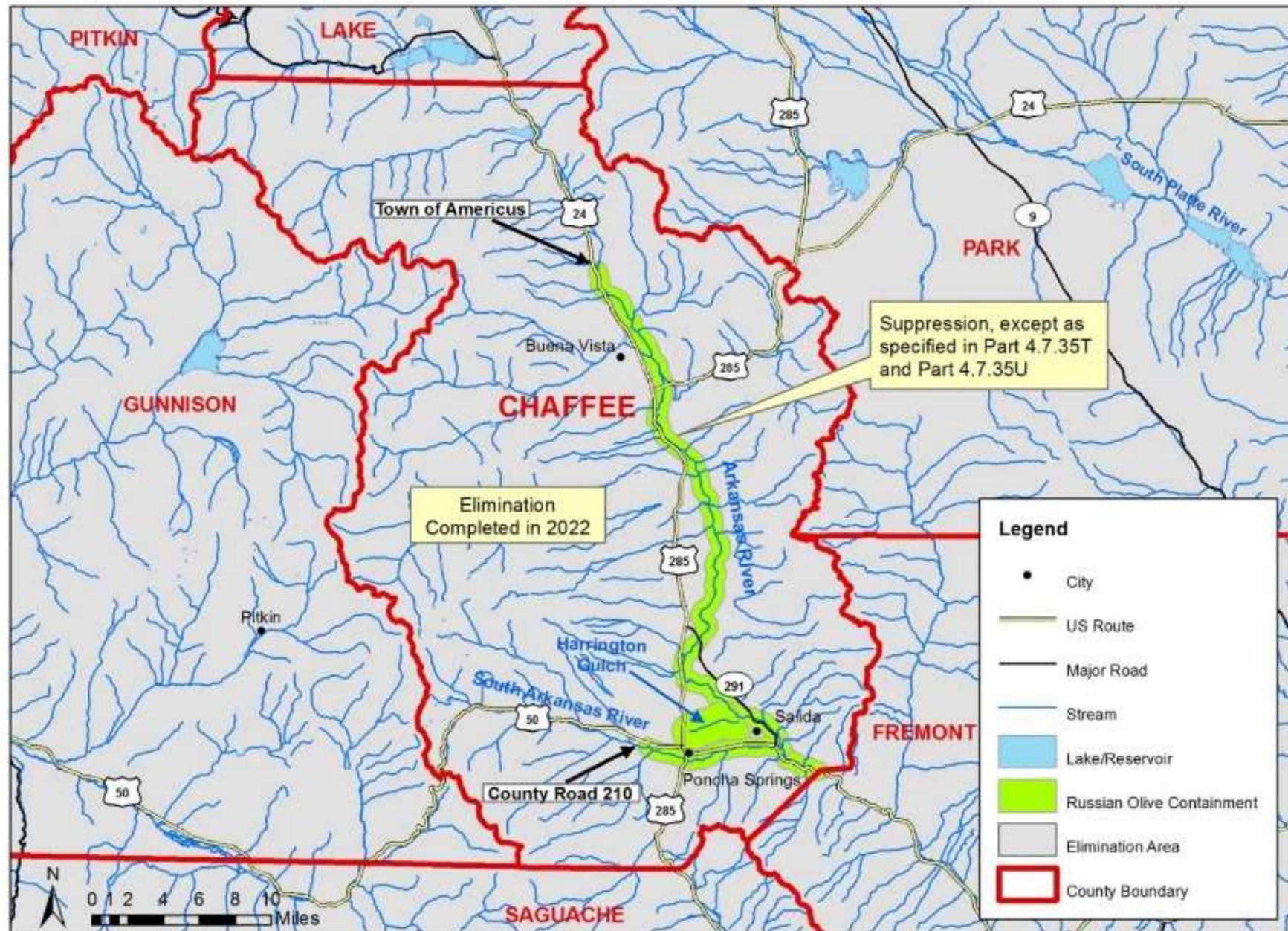




# Russian Olive (*Elaeagnus angustifolia*)

Figure 31.03

## Chaffee County

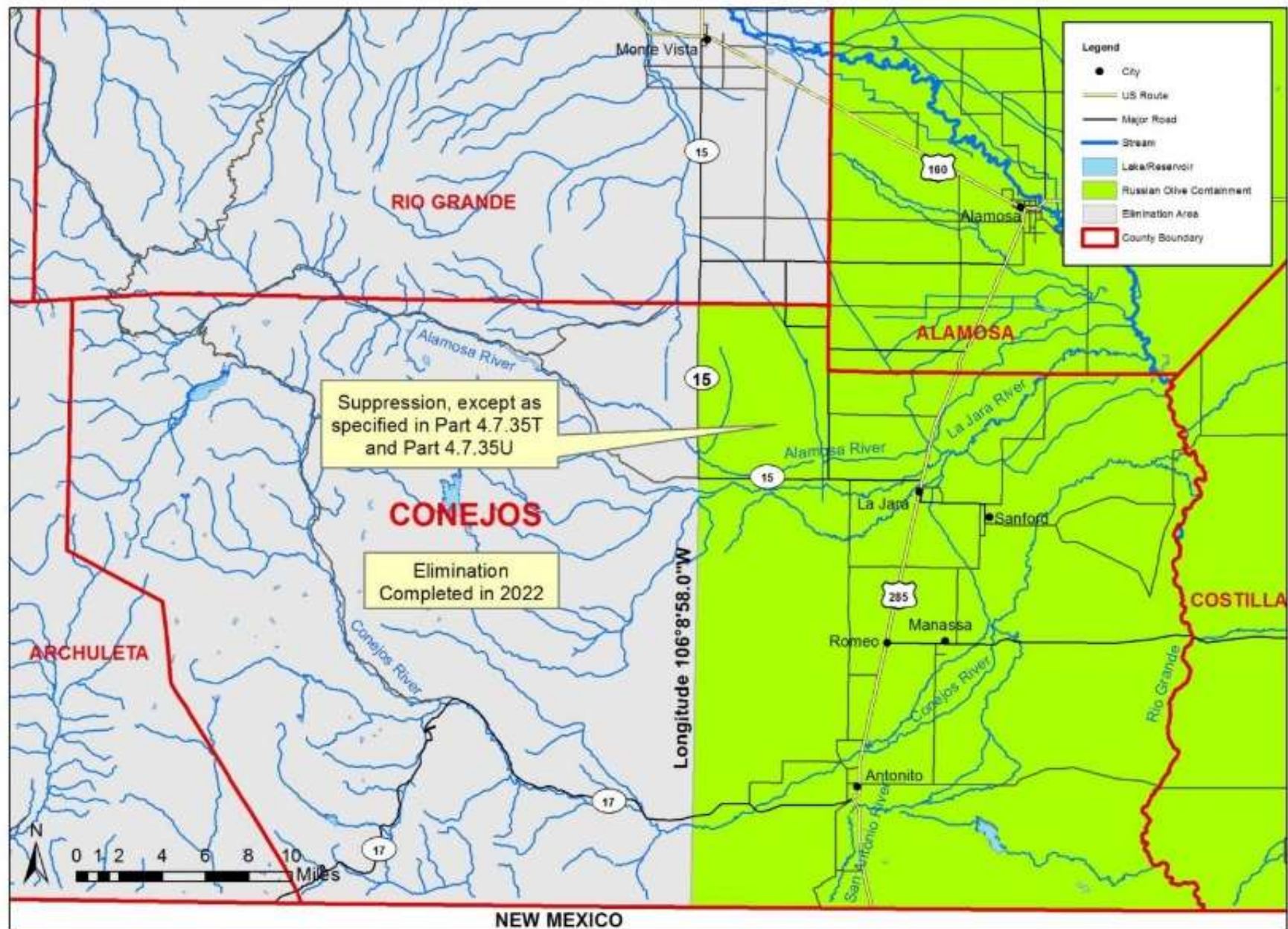




# Russian Olive (*Elaeagnus angustifolia*)

Conejos County

Figure 31.04

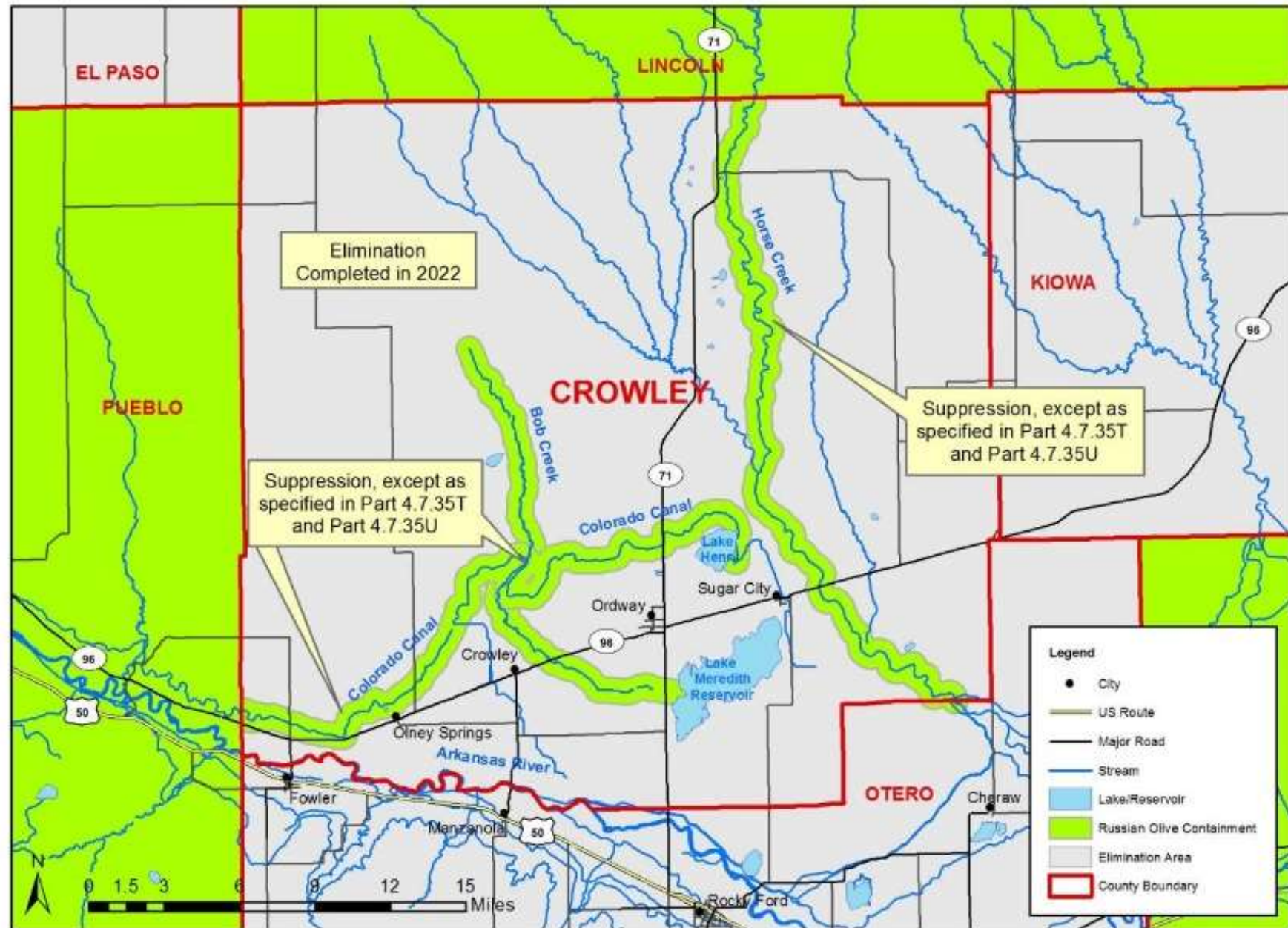




# Russian Olive (*Elaeagnus angustifolia*)

Figure 31.05

Crowley County

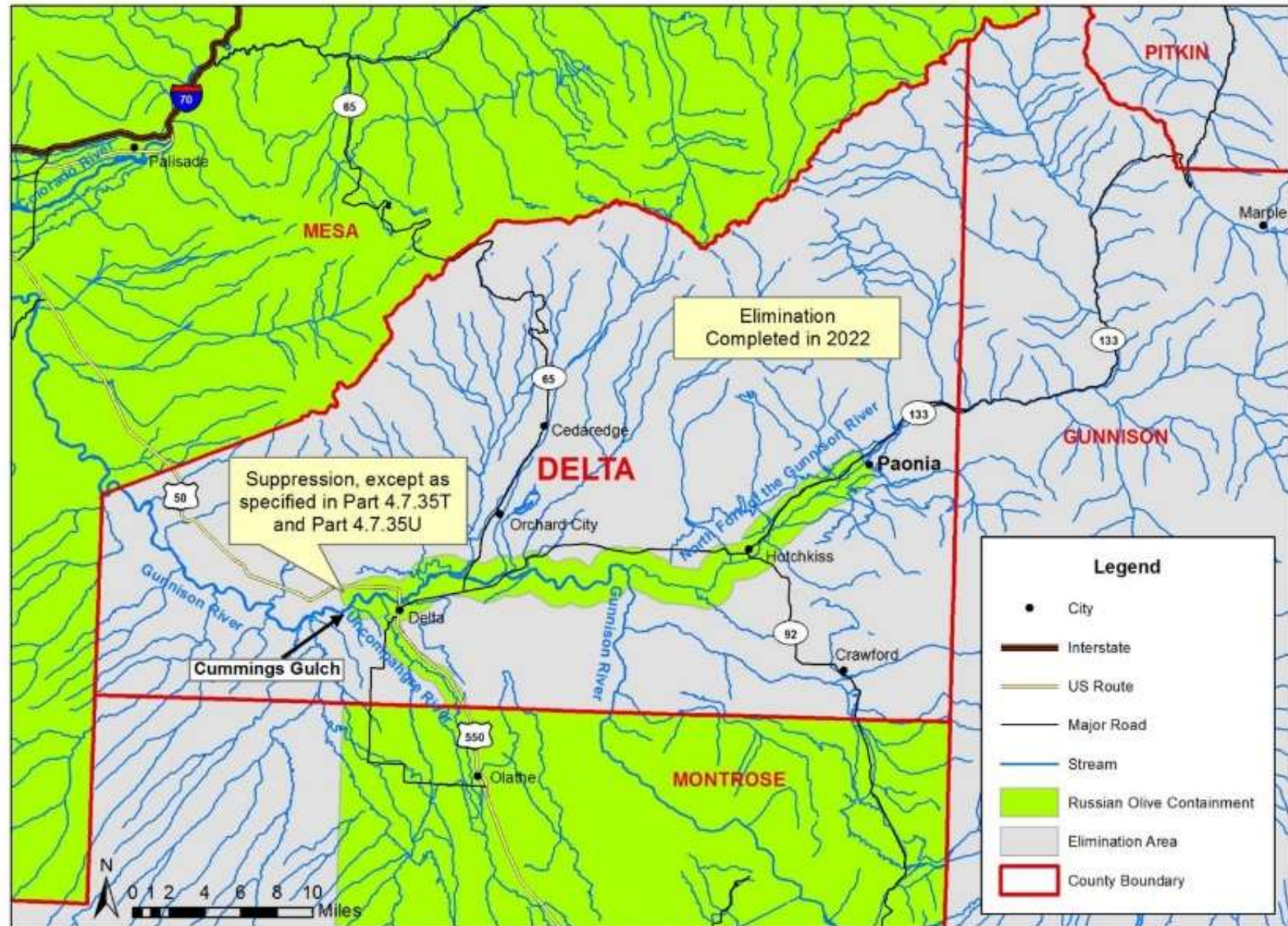




# Russian Olive (*Elaeagnus angustifolia*)

Figure 31.06

Delta County

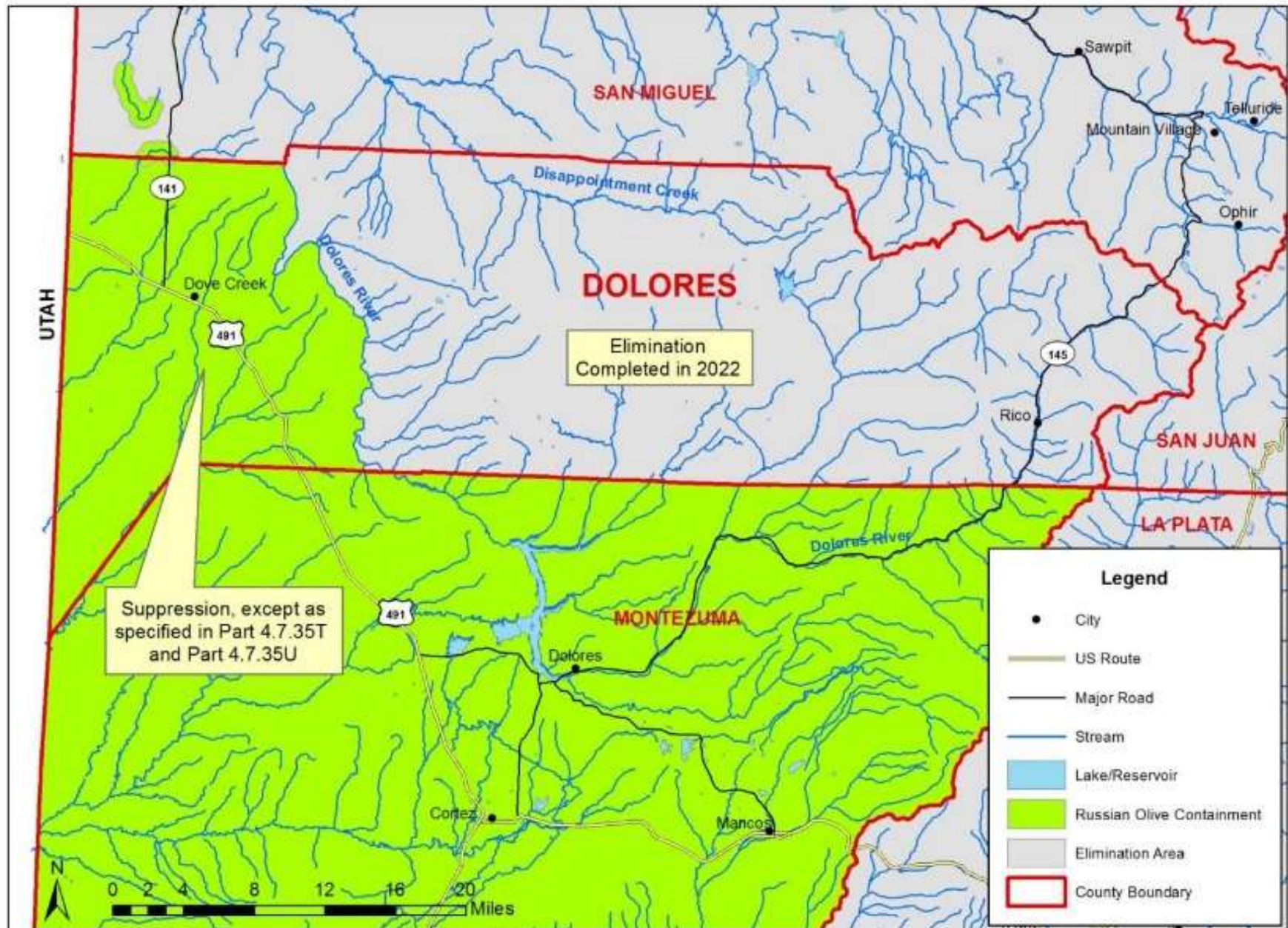




# Russian Olive (*Elaeagnus angustifolia*)

Dolores County

Figure 31.07

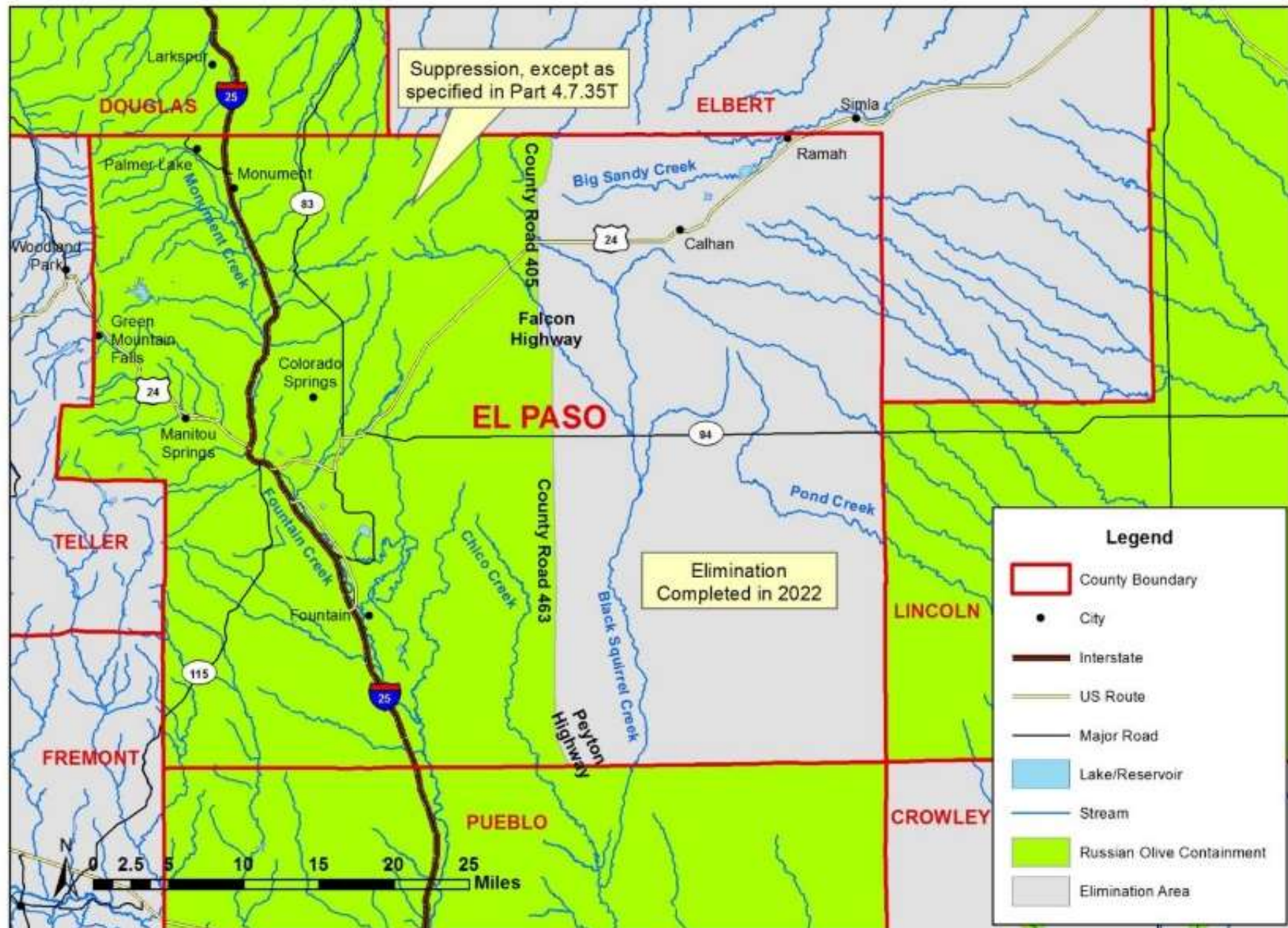




# Russian Olive (*Elaeagnus angustifolia*)

Figure 31.08

## El Paso County

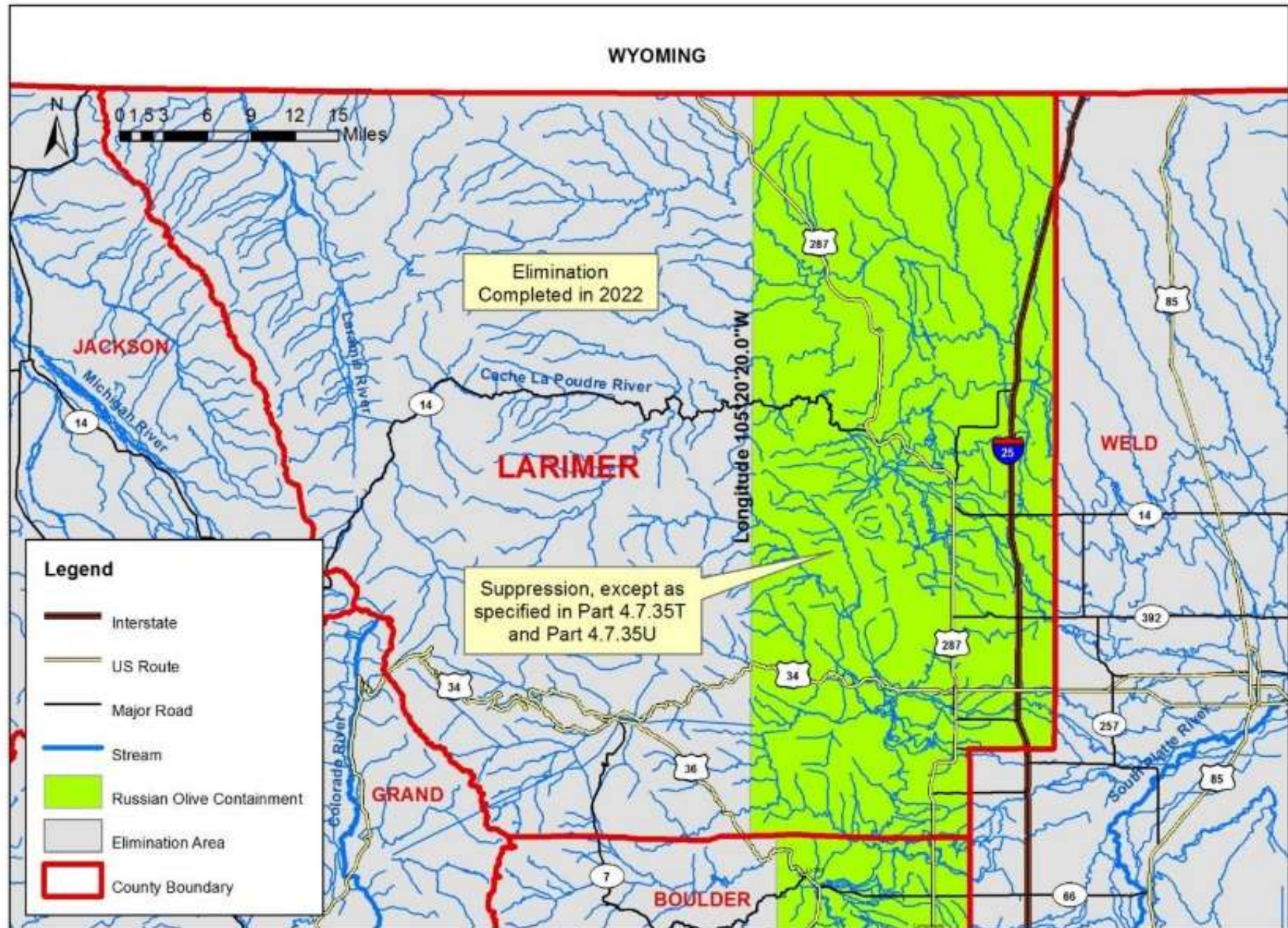




# Russian Olive (*Elaeagnus angustifolia*)

Figure 31.09

## Larimer County

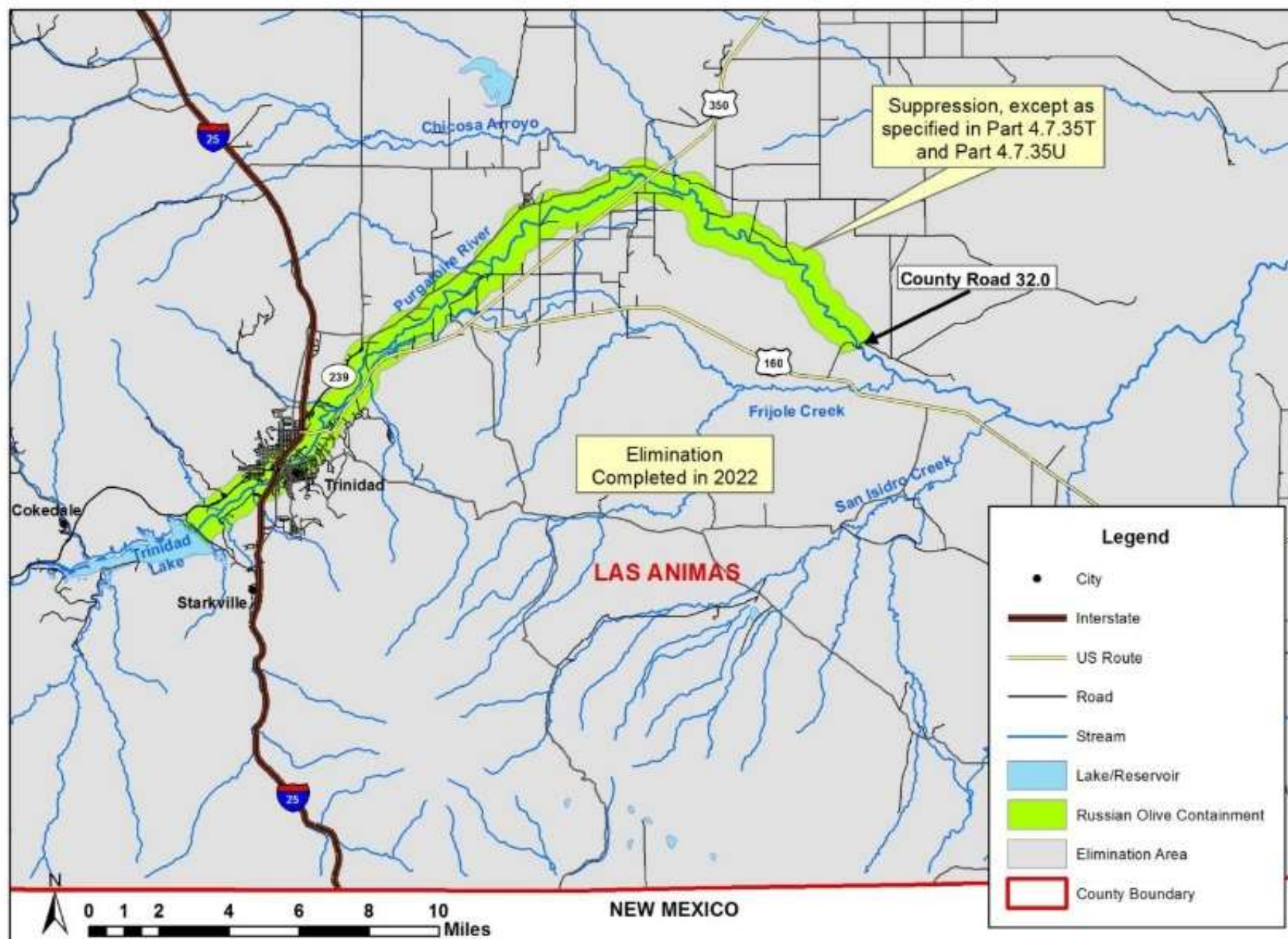




# Russian Olive (*Elaeagnus angustifolia*)

Figure 31.10

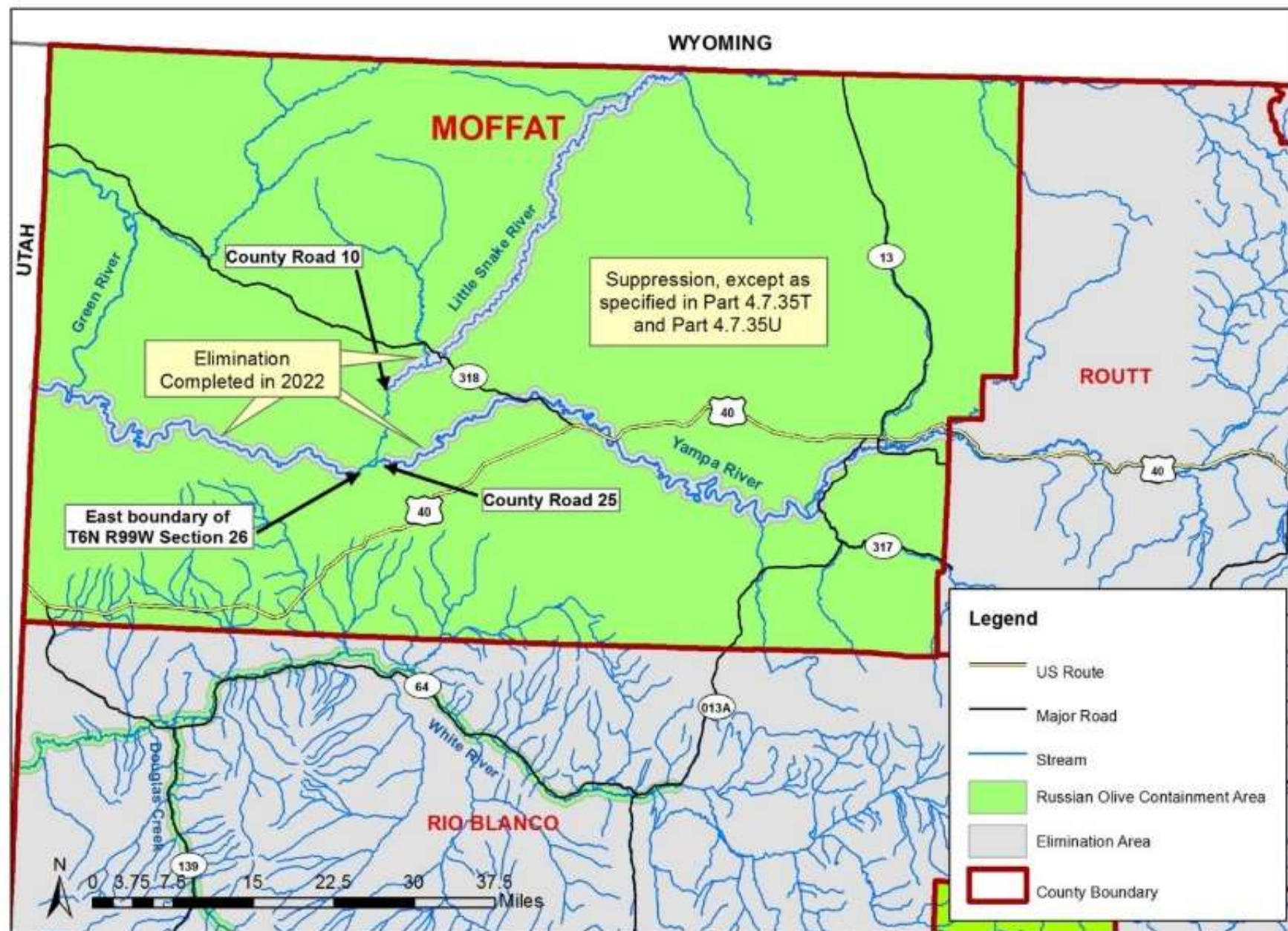
Las Animas County



# Russian Olive (*Elaeagnus angustifolia*)

Figure 31.11

Moffat County

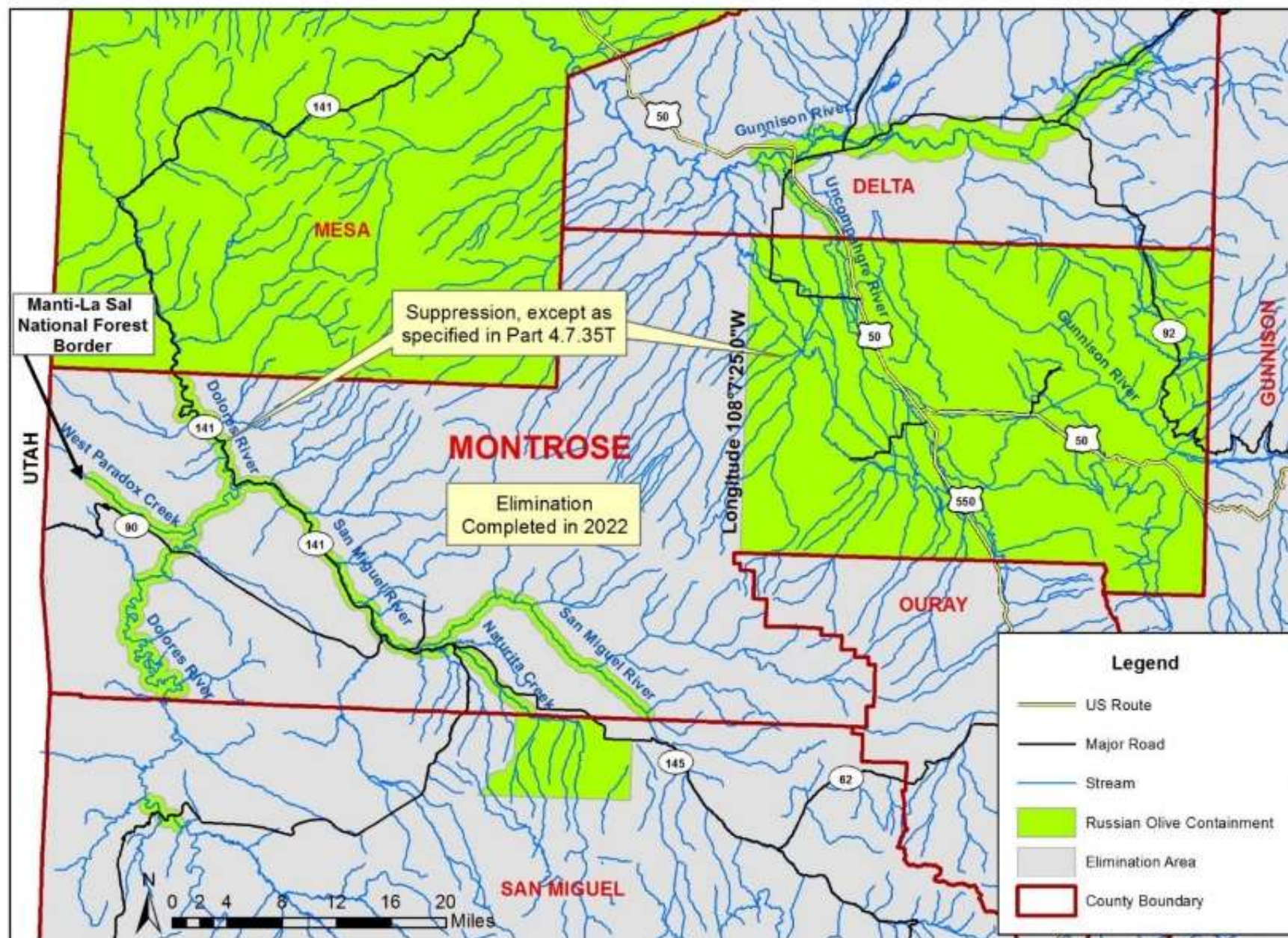




# Russian Olive (*Elaeagnus angustifolia*)

Figure 31.12

## Montrose County

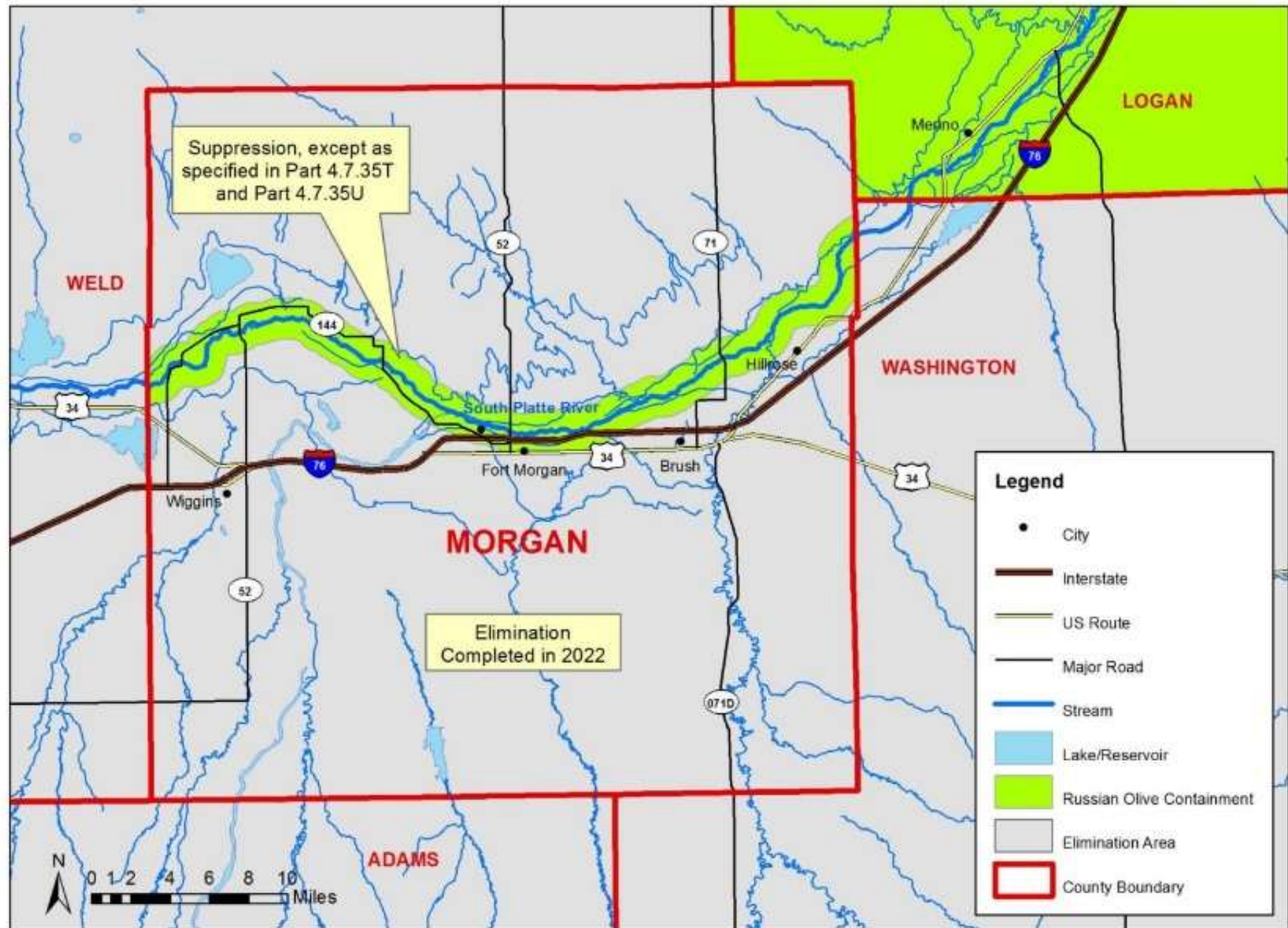




# Russian Olive (*Elaeagnus angustifolia*)

Figure 31.13

## Morgan County

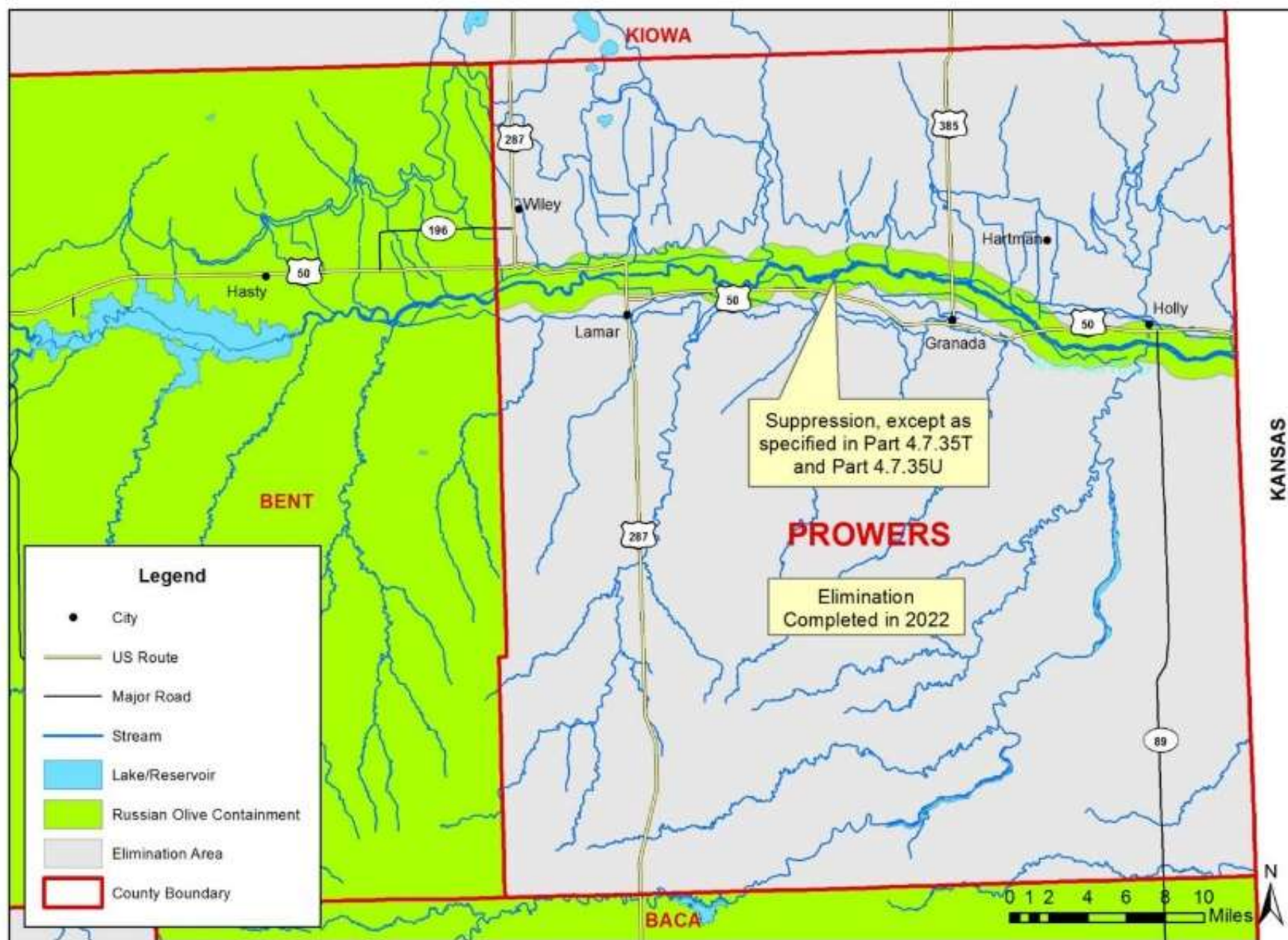




# Russian Olive (*Elaeagnus angustifolia*)

Figure 31.14

## Prowers County

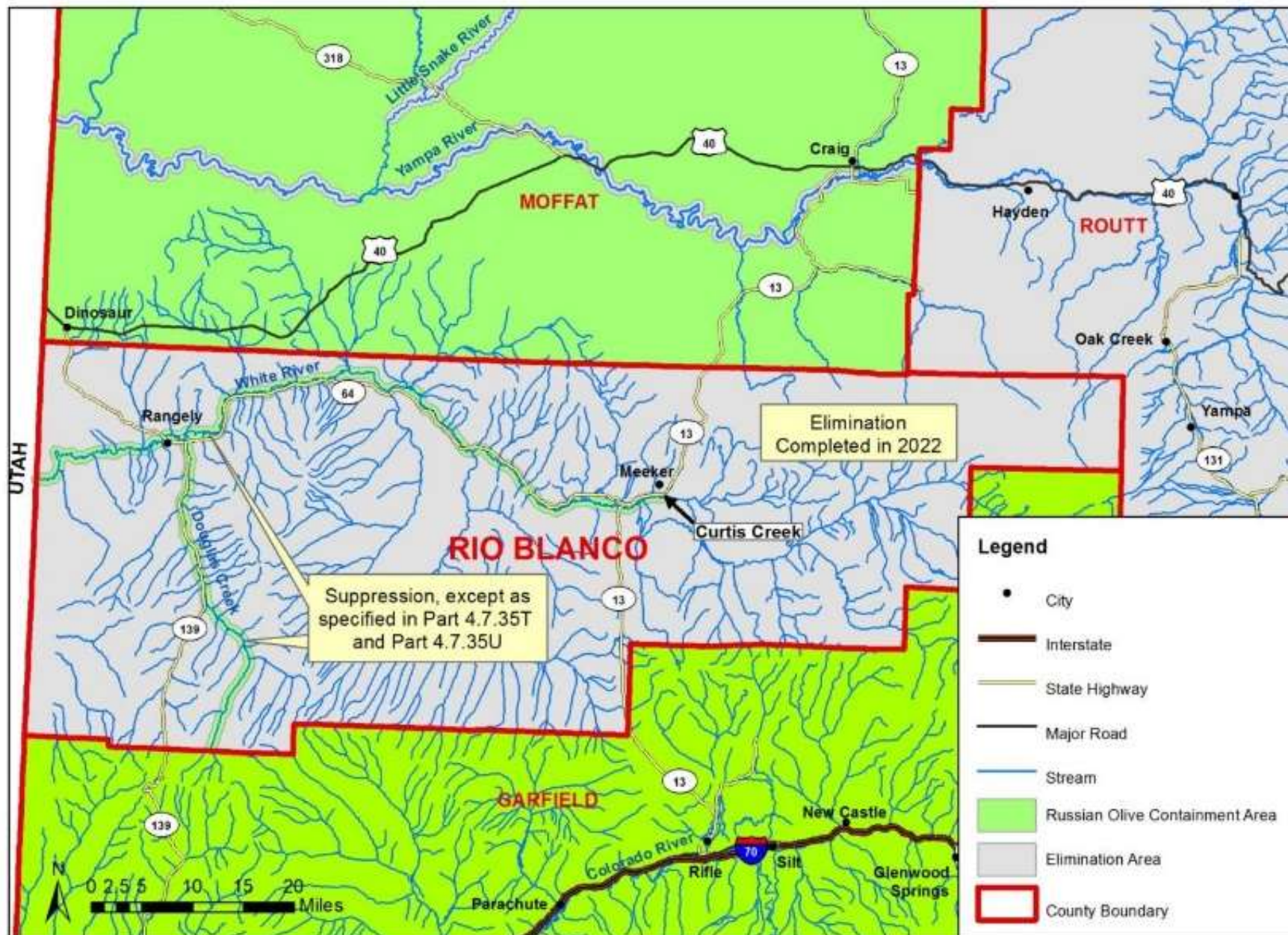




## Russian Olive (*Elaeagnus angustifolia*)

Figure 31.15

Rio Blanco County





# Russian Olive (*Elaeagnus angustifolia*)

Figure 31.16

San Miguel County

